



NOTICES TO MARINERS

Issue No.8(Total No.594)

Notice No.221-246

25 February 2013

CONTENTS

- I Sailing Bulletin
- II Index
- III Notices to Mariners
- IV Temporary Notices

In order to keep navigation safety and make Chinese coastal port and fairway Charts modify timely and accurately, mariners are requested to inform the china MSA immediately of the discovery of new danger, or changes or defects in aids to navigation and of shortcomings in Chinese coastal port and fairway charts or publications. Copies of Navigational warning, Sailing information, and Dynamic aids condition should be sent to Tianjin, Shanghai and Guangdong MSA timely. Departments and mariners may contact Shanghai Marine Chart Press Center or Tianjin, Shanghai and Guangdong MSA to get subscribing information. The Notices to Mariners can also be made through the following websites.

In addition to postal methods, the following additional communication facilities are available:

Tianjin MSA Survey and Mapping Office:	E-mail: hedd@tjmsa.gov.cn	
	Phone: +86(0)22 88112597	Fax: +86(0)22 28110144
Shanghai Marine Chart Press Center:	E-mail: gztg@shmsa.gov.cn	
	Phone: +86(0)21 65806386	Fax: +86(0)21 65679011
Guangdong MSA Survey and Mapping Office:	E-mail: hemail@gdmsa.gov.cn	
	Phone: +86(0)20 34084083	Fax: +86(0)20 34084020
China MSA Nautical Charts&Books Publisher:	Web: www.chart.gov.cn	
China Hydrography Website:	Web: www.hydro.gov.cn	

The Maritime Safety Administration of the People's Republic of China

Explanatory Notes

1. The Notices which publish the information about essential changing feature of Chinese coastal sea area and works at sea, is mainly used to correct the Chinese coastal port and fairway Charts and offer navigation safety information for mariners.
2. The information published in the notice origins from the marine information, the navigational warning, aids dynamics as well as the hydrographic achievements, which are issued by Maritime Administration. The additional source comes from shipping, fairway, sea, Harbour affairs, and fishing politics department.
3. The Notices include the Sailing Bulletin, the Notices to Mariners and Temporary Notices.
 - a) Sailing Bulletin announces rules and regulations of navigation, the printing, correcting and cancellation of publication, and the marine information which is promulgate by MSA and has important relationship which navigation safety. It is not used to correct the Charts.
 - b) The Notices to Mariners is used for user to correct related Chinese coastal port and fairway Charts. The number in parentheses behind the Chart No. indicates that only parts of the Notices related to this chart. The number in square bracket illustrated the previous update notice information.
 - c) The Temporary Notices published for the temporary establishment, cancellation, variation as well as works at sea. The Chart No. lists for user's convenience when mariners look up for the details.
4. Geographical position refer to the horizontal datum of the current edition of each affected chart. The 2000 national geodetic coordinate system which we adopt equals to WGS-84 world geodetic coordinate system in usage. The sounding datum refers to the level of Lowest Astronomical Tide and the elevation uses 1985 national vertical datum. Bearings are true reckoned clockwise from 000° to 359°. Those relating to lights are from seaward. The height of the lighthouse or light beacon is referred to Mean High Water Springs.
5. For symbols used in the Notices to Mariners, see GB12319-1998.
6. The unit in the Notices complies with the international standard unit of measurement, with the Chinese characters replaced by symbol and alphabet, such as degrees (°), minutes (′) and seconds (″), meters (m), kilometers (km) or nautical miles (M).

SAILING BULLETIN

1,Marine Information

Chinese Version Only.

INDEX

1, GEOGRAPHICAL INDEX

Bohai Sea	Changxingdao	(221),(222)
	Tianjin Port	(223)
Yellow Sea	Weihai Port	(228),(229)
	Lianyungang Port	(230)
	Guanhe	(231),(232)
East China Sea	Changjiangkou	(233),(234)
	Zhoushan Islands	(235),(236),(237),(238)
	Wenzhou Port	(239)
	Meizhou Bay	(240)
	Xiamen Port	(241),(242),(243)
South China Sea	Guangzhou Port	(224)
	Zhujiangkou	(225),(244),(245)
	Zhuhai Port	(246)
	Zhanjiang Port	(226),(227)

2, INDEX OF CHARTS AFFECTED

Chart No.	Notice No.	Notice No.(T)
10151	221,222	
12003	221,222	
23114	223	
23115	223	
23118	223	
23123	223	
35001		228
35002		228,229
37001		230
1301	221,222	
1303	221,222	
41101		230
41211		231,232
44125		233
44126		233
44173		234
52135		235
52137		238
53001		236
53132		237
53251		237
55123		239
63111		240
63131		240
64001		242
64431		242
65111		241,243
65131		241,243
80820	225	
83001	225	
84001	225	
84002	224	
84204		245,246
84206	224	244
84211		244
84212		244

Notices to Mariners



221. Bohai Sea – Changxingdao – Lightbeacon

Insert light-beacon in the following position:

Name	Position	Characteristic
(1) 长兴岛恒力码头灯桩	39°34'45".8N, 121°16'04".6E	★ 等明暗 6s10m6M
(2) 长兴岛北港区东防波堤头灯桩	39°35'05".0N, 121°15'23".4E	★ 定红 21m6M
(3) 长兴岛北港区西防波堤头灯桩	39°34'49".6N, 121°15'28".2E	★ 定绿 21m6M
(4) 长兴岛 30 万吨级原油码头东灯桩	39°35'50".4N, 121°16'43".3E	★ 闪红 3s14m6M
Chart	10151[2012-235] 12003(3,4)[2013-145] 1301(3,4)[2013-48] 1303(3,4)[2012-1570]	
Source	Tianjin Aids 002/2013	

222. Bohai Sea – Changxingdao – Buoyage

Insert light-buoy in the following position:

Name	Position	Characteristic
(1) 长兴岛北港区公共航道 B01 号灯浮标	39°34'44".6N, 121°14'30".2E	(B01)  闪绿 4s
(2) 长兴岛北港区公共航道 B02 号灯浮标	39°34'57".4N, 121°14'27".9E	(B02)  闪红 4s
(3) 长兴岛 30 万吨级原油码头 Y1 号灯浮标	39°35'21".8N, 121°14'07".7E	(Y1)  闪(3)绿 10s
(4) 长兴岛 30 万吨级原油码头 Y2 号灯浮标	39°36'01".5N, 121°15'27".4E	(Y2)  闪(2)红 6s
(5) 长兴岛 30 万吨级原油码头 Y3 号灯浮标	39°35'27".9N, 121°14'44".2E	(Y3)  闪(2)绿 6s
(6) 长兴岛 30 万吨级原油码头 Y4 号灯浮标	39°36'01".7N, 121°16'49".4E	(Y4)  快(9)15s
(7) 长兴岛 30 万吨级原油码头 Y5 号灯浮标	39°35'29".6N, 121°15'57".5E	(Y5)  闪(3)绿 10s
Chart	10151[2013-221] 12003(3)[2013-221] 1301(3)[2013-221] 1303(3)[2013-221]	
Source	Tianjin Aids 002/2013	

223. Bohai Sea – Tianjin Port – Bridge Opening Mark

Amend bridge opening mark in the following position:

Name	Former Position	New Position	Characteristic
(1) 海河大桥 1 号	38°59'32".6N, 117°42'39".1E	38°59'32".1N, 117°42'40".5E	(1) ■ 闪红 4s1M
(2) 海河大桥 2 号	38°59'32".8N, 117°42'38".3E	不变	(2) ■ 闪红 4s1M
(3) 海河大桥 3 号	38°59'33".0N, 117°42'39".4E	38°59'32".5N, 117°42'40".8E	(3) 定绿 1M
(4) 海河大桥 4 号	38°59'33".3N, 117°42'38".6E	不变	(4) 定绿 1M

(5)海河大桥 5 号 38°59'33".5N,117°42'39".7E 38°59'32".9N,117°42'41".0E (5)▲ 闪绿 4s1M
 (6)海河大桥 6 号 38°59'33".7N,117°42'38".9E 不变 (6)▲ 闪绿 4s1M
 Chart 23114(1,4,5)[2013-50] 23115(4) [2012-1436] 23118(1,4,5) [2012-794]
 23123(1,4,5) [2012-794]
 Source Tianjin Aids 003/2013

224.South China Sea – Guangzhou Port – Fuzhou Channel – Buoyage

Insert light-buoy in the following position:





Name	Position	Characteristic
(1) 梟洲 1 号灯浮	22°43'31".7N,113°39'36".0E	(1)  甚快
(2) 梟洲 2 号灯浮	22°44'08".6N,113°37'48".4E	(2)  闪红 4s
(3) 梟洲 3 号灯浮	22°44'12".5N,113°37'44".3E	(3)  闪绿 4s
(4) 梟洲浅滩灯浮	22°44'56".0N,113°38'16".0E	 闪(2)5s

Chart 84002(4)[2013-156] 84206(1,2,4)[2013-156] 84215[2012-1328]
 84232[2012-]
 Source Guangdong Aids 010/2013

225.South China Sea – Zhujiangkou – Dangan Channel – Buoyage

Delete "  闪(2)5s " in position 22°08'17".3N,114°20'14".1E.

Chart 80820[2013-74] 83001[2013-177] 84001[2013-178]
 Source Guangdong Aids 012/2013

226.South China Sea – Zhanjiang Port – Lightbeacon

Delete the lightbeacon in the following position and related notes:

Name	Position	Characteristic
(1) 东头山引导灯桩前	21°06'45".1N,110°24'45".5E	前灯 ★ 等明暗绿 4s13m8.5M
(2) 东头山引导灯桩后	21°06'36".3N,110°24'46".3E	后灯 ★ 等明暗绿 4s23m12M

Note:temporary notice No.332 in Issue No.15 2011 is cancelled.

Chart 88103[2013-157] 88105[2012-1439] 88106[2012-1439] 88107[2013-157]
 Source Guangdong Aids 011/2013

227.South China Sea – Zhanjiang Port – Lightbeacon

Insert lightbeacon in the following position:

Name	Position	Characteristic
------	----------	----------------

(1)东头山引导灯桩前 21°06'44".8N,110°24'46".1E 前灯 Δ 定红 37m7M
(2)东头山引导灯桩后 21°06'35".9N,110°24'46".5E 后灯 ∇ 定红 43m7M

Note: 两灯一线:177°40'.

Chart 88103[2013-226] 88105[2013-226] 88106[2013-226]
88107(1)[2013-226]

Source Guangdong Aids 011/2013

Temporary Notices

228.Yellow Sea – Weihai Port – Pier Construction(T)

From 10 November 2010 to 30 April 2013, pier construction is in progress day and night within the area bounded by the following position:

(1)36°50'12".6N,122°15'31".2E

(2)36°50'12".0N,122°15'31".2E

(3)36°50'12".0N,122°16'05".4E

(4)36°50'12".6N,122°16'06".0E

Operation vessel is showing signals and keeping watch on VHF Ch.16.

Chart 35001 35002

Source Weihai Navigation notice 036/2010 & 003/2013

229.Yellow Sea – Weihai Port – Jinghaiwan Harbour – Work(T)

From 10 May 2011 to 30 April 2013, work is in progress within the area bounded by the following position:

(1)36°54'17".6N,122°02'17".5E

(2)36°52'44".9N,122°02'18".7E

(3)36°52'06".8N,122°02'46".6E

(4)36°51'28".6N,122°03'09".3E

(5)36°51'09".7N,122°02'20".2E

(6)36°52'20".7N,122°01'37".8E

(7)36°54'17".3N,122°01'36".3E

Operation vessel is showing signals and keeping watch on VHF Ch.09.

Chart 35002

Source Weihai Navigation notice 017/2011&004/2013

230.Yellow Sea – Lianyungang Port – Breakwater Construction(T)

From 30 January to 31 May 2013, breakwater construction is in progress within a 600m wide area centered on the line joining the following position:

(1)34°33'39".4N,119°38'25".7E

(2)34°35'48".9N,119°38'36".1E

Operating vessels are showing signals, keeping watch on VHF Ch.16. Mariners are advised to contact with operating vessel ahead and navigate with caution.

Chart 37001 41101

Source Lianyungang Navigation Notice 015/2013

231.Yellow Sea – Guanhe – Bridge&Pier Construction(T)

From 30 January to 31 May 2013, bridge&pier construction is in progress within the area bounded by the following position:

(1)34°24'15".6N,119°47'05".8E

(2)34°24'10".5N,119°47'09".5E

(3)34°24'08".5N,119°47'02".6E

(4)34°24'14".1N,119°47'00".5E

Operating vessels are showing signals, keeping watch on VHF Ch.16. Mariners are advised to contact with operating vessel ahead and navigate with caution.

Chart 41211

Source Lianyungang Navigation Notice 017/2013

232.Yellow Sea – Guanhe – Bridge&Pier Construction(T)

From 30 January to 31 May 2013, bridge&pier construction is in progress within the area bounded by the following position:

(1)34°24'06".5N,119°46'51".8E

(2)34°24'07".0N,119°46'53".8E

(3)34°24'04".5N,119°46'54".9E

(4)34°24'03".7N,119°46'52".4E

Operating vessels are showing signals, keeping watch on VHF Ch.16. Mariners are advised to contact with operating vessel ahead and navigate with caution.

Chart 41211

Source Lianyungang Navigation Notice 016/2013

233.East China Sea – Changjiangkou – Wusongkou – Sand Fetching and Filling&Cofferdam Construction(T)

From 30 January to 31 May 2013, sand fetching and filling&cofferdam construction are in progress as follows:

1,Sand Fetching Area:(within the area bounded by the following position)

(1)31°25'56"N,121°31'03"E

(2)31°25'50"N,121°31'13"E

(3)31°25'45"N,121°31'09"E

(4)31°25'50"N,121°30'59"E

2,sand filling&cofferdam construction:

吹填围堰作业:在宝山港池内原上港十四区码头二泊位至八泊位里档新建江堤围堰长1350米,在九泊位下游约50米,新建雨水泵站排水口临时围堰,围堰长宽各为60米。

Operating vessels are showing signals, keeping watch on VHF Ch.06&27, AIS is on work.

Chart 44125 44126

Source Shanghai Navigation Notice 036/2013

234.East China Sea – Changjiangkou – Salvage Procedure(T)

From 2 February to 30 June 2013, salvage procedure is in progress within the area centered on 31°15'54"N,122°30'06"E(AP), radius 1M.

Operating vessels are showing signals, keeping watch on VHF Ch.06&13. Vessels are required to navigate with caution and pass by slowly keeping at least 1500m off operating area. Irrespective vessels are prohibited from entering the operating area.

Chart 44173

Source Shanghai Navigation Notice 043/2013

235.East China Sea – Zhoushan Islands – Changbai Channel – Boatyard Cofferdam Construction(T)

From 13 June 2010 to 30 December 2013, boatyard cofferdam construction is in progress within an area bounded by the following position:

(1) 30°09'26".3N,122°00'51".0E

(2) 30°09'18".9N,122°00'48".1E

(3) 30°09'22".1N,122°00'38".7E

(4) 30°09'28".7N,122°00'41".4E

Operating vessel is showing signals and keeping watch on VHF Ch.16. Irrespective vessels are prohibited from entering the operating area. Vessels are required to navigate with caution and pass by slowly keeping at least 100m off operating area.

Chart 52135

Source Zhoushan Navigation Notice 088/2010&019/2013

236.East China Sea – Zhoushan Islands – Fetching and Filling(T)

From 1 February to 31 December 2013, fetching and filling is in progress within the area bounded by the following position:

(1)30°06'56"N,122°14'17"E

(2)30°06'18"N,122°15'29"E

(3)30°06'00"N,122°15'10"E

(4)30°06'35"N,122°14'10"E

(5)30°06'27"N,122°13'54"E

(6)30°06'39"N,122°13'40"E

Operating vessels are showing signals, keeping watch on VHF Ch.16. Irrespective vessels are prohibited from entering the operating area. Vessels are required to navigate with caution and pass by slowly keeping at least 150m off operating area.

Chart 53001

Source Zhoushan Navigation Notice 018/2013

237.East China Sea – Zhoushan Islands – Zhenhai Harbour – Construction(T)

From 14 February to 31 August 2013, construction is in progress day and night within the area bounded by the following position:

(1)29°58'56".8N,121°43'55".8E

(2)29°58'56".8N,121°44'04".0E

(3)29°58'45".6N,121°44'04".0E

(4)29°58'44".2N,121°43'55".8E

Operating vessels are showing signals, keeping watch on VHF Ch.06. Vessels are required to navigate with caution and pass by slowly off operating area. Irrespective vessels are prohibited from entering the operating area.

Chart 53132 53251

Source Ningbo Navigation Notice 025/2013

238.East China Sea – Zhoushan Islands – Changzhi Island Southwards – Pier Construction(T)

From 30 January 2013 to 30 August 2014, pier construction is in progress within the area bounded by the following position:

(1)29°57'26"N,122°10'30"E

(2)29°57'36"N,122°10'40"E

(3)29°57'56"N,122°10'14"E

(4)29°57'46"N,122°10'04"E

Operating vessels are showing signals, keeping watch on VHF Ch.16. Irrespective vessels are prohibited from entering the operating area. Vessels are required to navigate with caution and pass by slowly keeping at least 200m off operating area.

Chart 52137

Source Zhoushan Navigation Notice 014/2013

239. East China Sea – Wenzhou Port – Bridge Construction(T)

From 1 February to 31 December 2013, bridge construction is in progress day and night within the area bounded by the following position:

(1) 27°56'23".2N, 120°51'35".3E

(2) 27°57'14".5N, 120°52'42".3E

(3) 27°57'10".3N, 120°52'47".8E

(4) 27°56'17".4N, 120°51'41".7E

通航孔设在以下两条平行线段之间: (5) 27°56'39".6N, 120°51'56".5E、(6) 27°56'34".7N、120°52'01".3E 连线和(7) 27°56'36".3N, 120°52'03".5E、(8) 27°56'41".2N, 120°51'58".7E 连线, 通航净宽为 78 米, 过往船舶避免在通航孔及附近水域交会。

施工船舶按规定显示信号, 保持 VHF16 频道守听。航经船舶应谨慎驾驶, 加强瞭望, 与作业船舶保持安全距离并缓速通过。禁止驶入除通航孔外的其他作业水域。

Chart 55123

Source Wenzhou Navigation Notice 006/2013

240. East China Sea – Meizhou Bay – Reef Exploding(T)

From 10 February 2013 to 10 February 2014, reef exploding is in progress 08:00–17:00 within the area bounded by the following position:

(1) 25°10'52"N, 119°00'37"E

(2) 25°11'16"N, 119°00'39"E

(3) 25°11'17"N, 119°00'54"E

(4) 25°11'16"N, 119°00'54"E

(5) 25°11'11"N, 119°00'44"E

(6) 25°10'55"N, 119°00'42"E

Operating vessels is showing signals, keeping watch on VHF Ch.16&10 and contacting with other operating vessels. Mariners are advised to navigate with caution.

Chart 63111 63131

Source Putian Navigation Notice 005/2013

241. East China Sea – Xiamen Port – Approaches to Baozhuyu – Cleaning Silt(T)

From 25 July 2012 to 25 July 2013, cleaning silt is in progress within the area bounded by the following position:

(1) 24°33'13".5N, 118°03'19".2E

(2) 24°33'08".5N, 118°04'09".8E

(3)24°32'33".4N,118°05'06".2E

(4)24°33'16".3N,118°05'56".2E

(5)24°33'58".0N,118°05'11".6E

(6)24°34'16".3N,118°03'53".1E

Operating vessels are showing signals and keeping watch on VHF Ch.08. Emergency contact phone 13806049334. Mariners are advised to navigate with caution. Vessels are required to pass by slowly keeping a safe distance off the operating vessels and navigate with caution.

Chart 65111 65131

Source Xiamen Navigation Notice 033/2012&002/2013

242.East China Sea – Xiamen Port – Dadeng Island – Fetching and Filling(T)

From 19 July 2011 to 19 July 2013, fetching and filling is in progress within the area bounded by the following position:

(1)24°31'03".6N,118°20'58".5E

(2)24°31'48".4N,118°20'33".7E

(3)24°31'52".3N,118°20'37".5E

(4)24°32'14".1N,118°20'25".5E

(5)24°32'02".4N,118°20'00".1E

(6)24°31'40".6N,118°20'12".1E

(7)24°31'09".0N,118°20'18".1E

(8)24°30'56".6N,118°20'42".7E

Operating vessels are showing signals and keeping watch on VHF Ch.08. Emergency contact phone 13806049334.

Chart 64001 64431

Source Xiamen Navigation Notice 038/2011&002,030/2012&001/2013

243.East China Sea – Xiamen Port – Dongdu Fairwy – Reef Exploding(T)

From 20 July 2012 to 20 July 2013, reef exploding is in progress within the following area:

No.1 reef area:

(1)24°30'09".7N,118°03'51".5E

(2)24°30'08".8N,118°03'52".9E

(3)24°30'05".8N,118°03'50".6E

(4)24°30'06".7N,118°03'49".2E

No.2 reef area:

(1)24°30'04".7N,118°03'47".5E

(2)24°30'03".7N,118°03'49".1E

(3)24°30'01".1N,118°03'47".2E

(4)24°30'02".2N,118°03'45".6E

No.3 reef area:

(1)24°30'11".0N,118°03'51".7E

(2)24°30'12".8N,118°03'53".3E

(3)24°30'12".1N,118°03'54".2E

(4)24°30'10".4N,118°03'52".6E

Operating vessels are showing signals, keeping watch on VHF Ch.08. Emergency contact phone:13459000161. During the reef exploding, iron ship are prohibited from entering the area centered on explosion point, radius:150m, wooden ship are prohibited from entering the area centered on explosion point, radius: 250m, swimming and diving are prohibited in the area centered on explosion point, radius 2000m.

Chart 65111 65131

Source Xiamen Navigation Notice 029/2012&003/2013

244.South China Sea – Zhujiangkou – Lingding Fairway – Dredging(T)

From 18 January to 30 December 2013, dredging is in progress within an area bounded by the following position:

(1)22°17'13".0N,113°47'18".6E

(2)22°16'45".7N,113°47'18".6E

(3)22°16'45".8N,113°48'11".7E

(4)22°17'13".1N,113°48'11".7E

Operating vessels are showing signals and keeping watch on VHF Ch.09&16. Mariners are advised to navigate with caution.

Chart 84206 84211 84212 84220 84227

Source Hongkong – Zhuhai – Macao Bridge 003/2013

245.South China Sea – Zhujiangkou – Modaomen – Sand Fetching(T)

From 13 January to 31 December 2013, sand fetching is in progress within an area bounded by the following position:

(1)22°01'17".1N,113°28'00".3E

(2)22°00'51".4N,113°27'56".5E

(3)22°00'48".6N,113°28'58".6E

(4)22°01'14".6N,113°28'58".5E

Operating vessels are showing signals and keeping watch on VHF Ch.16. Mariners are advised to navigate with caution.

Chart 84204

Source Zhuhai Navigation Notice 003/2013

246. South China Sea – Zhuhai Port – Gaolan Harbour – Dredging (T)

From 8 January to 31 August 2013, dredging is in progress within the following areas:

Operating area :

(1) 21°54'20".7N, 113°12'52".6E

(2) 21°54'18".6N, 113°12'57".5E

(3) 21°54'02".8N, 113°13'03".7E

(4) 21°53'11".5N, 113°12'47".5E

(5) 21°53'10".5N, 113°12'46".9E

(6) 21°54'16".1N, 113°12'34".1E

Spoil area :

(1) 21°59'41".4N, 113°08'59".1E

(2) 21°59'47".1N, 113°09'07".6E

(3) 22°00'00".3N, 113°08'57".3E

(4) 21°59'54".5N, 113°08'48".8E

施工船舶均按规定显示信号;运泥船进出珠海港进港主航道应向珠海 VTS 中心(13 频道)报告;往返作业区至蓄泥坑应遵守相关规定;航经船舶应加强瞭望,守听 VHF16 频道,谨慎驾驶,以策安全。

Chart 84204 84301 84302

Source Zhuhai Navigation Notice 002/2013

Disabled Temporary Notice List

(1) Yellow Sea

1227/2012	Yantai Port	Breakwater Construction(T)
1280/2012	Weihai Port	Fairway Construction(T)
1522/2012	Sheyanghekou	Pier Construction(T)
1552/2012	Weihai Port	Salvage(T)
1662/2012	Weihai Port	Work(T)
1683/2012	Qingdao Port	Dredging(T)
1710/2012	Yantai Port	Fairway Construction(T)
82/2013	Dalian Port	Dredging(T)
85/2013	Lianyungang Port	Dredging(T)

(2) East China Sea

175/2011	Haitan Strait	Water Alert (T)
304/2012	Xiangshan Port	Pier Construction(T)
529/2012	Hangzhou Gulf	Pier Construction(T)
544/2012	Dongshan Port	Berth Construction(T)
558/2012	Zhoushan Islands	Pier Construction(T)
698/2012	Wenzhou Port	Construction(T)
1361/2012	Zhoushan Islands	Pier Construction(T)
1362/2012	Zhoushan Islands	Boatyard Construction(T)
1421/2012	Wenzhou Port	Dredging(T)
1461/2012	Changjiangkou	Construction(T)

(3) South China Sea

332/2011	Zhanjiang Port	Lightbeacon(T)
1308/2012	Zhujiangkou	Dredging(T)
1642/2012	Shantou Port	Submarine Cable Laying(T)
1692/2012	Shantou Port	Dredging(T)
20/2013	Hainan Island	Geological Exploration(T)
138/2013	Shenzhen Port	Dredging(T)

INDEX OF TEMPORARY NOTICES IN FORCE

(1) Bohai Sea

383/2010	Tianjin Port	Buoyage(T)
284/2011	Tianjin Port	Buoyage(T)
225/2012	Caofeidian Harbour	Anchorage(T)
384/2012	Yanghekou	Reclamation(T)
1409/2012	Tianjin Port	Winter Buoy(T)
1410/2012	Tangshan Port	Winter Buoy(T)
1456/2012	Yingkou Port	Winter Buoy(T)
1510/2012	Tangshan Port	Buoyage(T)
1511/2012	Tangshan Port	Work(T)
1513/2012	Qinhuangdao Port	Winter Buoy(T)
1514/2012	Tianjin Port	Fairway Work(T)
1515/2012	Huanghua Port	Winter Buoy(T)
1516/2012	Dongying Port	Winter Buoy(T)
1595/2012	Changxingdao	Winter Buoy(T)
1596/2012	Yingkou Port	Winter Buoy(T)
1597/2012	Yingkou Port	Winter Buoy(T)
1598/2012	Yingkou Port	Winter Buoy(T)
1599/2012	Panjin Port	Winter Buoy(T)
1600/2012	Jinzhou Port	Winter Buoy(T)
1630/2012	Liaodong Gulf	Work(T)
1631/2012	Liaodong Gulf	Work(T)
1632/2012	Liaodong Gulf	Work(T)
1633/2012	Liaodong Gulf	Work(T)
1634/2012	Liaodong Gulf	Work(T)
1635/2012	Liaodong Gulf	Pipeline Work(T)
1636/2012	Liaodong Gulf	Pipeline Work(T)
1637/2012	Liaodong Gulf	Pipeline Work(T)
1638/2012	Liaodong Gulf	Pipeline Work(T)
1639/2012	Liaodong Gulf	Pipeline Work(T)
1661/2012	Laizhou Port	Pier Construction(T)
1677/2012	Taoerhekou	Winter Buoy(T)
1678/2012	Weifang Port	Winter Buoy(T)
1679/2012	Laizhou Port	Winter Buoy(T)
1680/2012	Longkou Port	Winter Buoy(T)

1681/2012	Penglai Port	Winter Buoy(T)
1709/2012	Southeast of Qinhuangdao Port	Buoyage(T)
5/2013	Changxingdao	Environment Construction(T)
6/2013	Tianjin Port	Pier Construction(T)
33/2013	Liaodong Gulf	Seismic Exploration(T)
126/2013	Tianjin Port	Fetching and Filling(T)
127/2013	Qikou	Work(T)
161/2013	Northeastern Of Dongying Port	Drilling Platform Working(T)
162/2013	Longkou Port	Fairway Construction(T)
163/2013	Longkou Port	Berth Construction(T)

(2)Yellow Sea

70/2010	Rizhao Port	Channel and Anchorage(T)
67/2012	Jiangsu Coastal	Buoyage(T)
95/2012	Lianyungang Port	Buoyage(T)
504/2012	Lianyungang Port	Buoyage(T)
505/2012	Lianyungang Port	Buoyage(T)
506/2012	Lianyungang Port	V-AIS(T)
896/2012	Shidao Port	Fairway(T)
1039/2012	Yalvjiang	Aids(T)
1041/2012	Rizhao Port	Berth Construction(T)
1084/2012	Feihuanghekou	Lightbeacon(T)
1228/2012	Qingdao Port	Servicing(T)
1229/2012	Lianyungang Port	Pier Construction(T)
1282/2012	Lianyungang Port	Radar Beacon(T)
1335/2012	Rizhao Port	Caisson Storage Plant(T)
1336/2012	Rizhao Port	Dredging(T)
1337/2012	Rizhao Port	Towing(T)
1412/2012	Lianyungang Port	Pier Construction(T)
1517/2012	Shandong Peninsula	Surveying(T)
1553/2012	Qingdao Port	Dredging(T)
1663/2012	Lianyungang Port	Dredging(T)
1682/2012	Yantai Port	Dredging(T)
1711/2012	Weihai Port	Fairway Construction(T)
1712/2012	Weihai Port	Dredging(T)
1713/2012	Weihai Port	Breakwater Construction(T)
1714/2012	Guanhekou	Buoyage(T)

7/2013	Rizhao Port	Pier Construction(T)
8/2013	Rizhao Port	Work(T)
9/2013	Rizhao Port	Dredging(T)
34/2013	Shandong Peninsula	Pier And Breakwater Construction(T)
35/2013	Rizhao Port	Dredging(T)
79/2013	Yalujiang	Winter Buoy(T)
80/2013	Dandong Port	Winter Buoy(T)
81/2013	Liaodong Peninsula	Winter Buoy(T)
83/2013	Dalian Port	Dredging(T)
84/2013	Lianyungang Port	Dredging & Pier Construction(T)
86/2013	Lianyungang Port	Dredging(T)
87/2013	Yancheng Port	Fairway Construction & Dredging(T)
128/2013	Yantai Port	Dredging(T)
130/2013	Lianyungang Port	Dredging(T)
164/2013	Yantai port	Seismic Exploration(T)
165/2013	Lianyungang Port	Dredging(T)
181/2013	Yantai port	Breakwater Construction(T)
182/2013	Penglai	Pier Construction(T)
183/2013	Weihai Port	Revetment&Bridge Construction(T)
184/2013	Qingdao Port	Work(T)
185/2013	Qingdao Port	Dredging(T)
186/2013	Lianyungang Port	Pier Construction(T)
213/2013	Dalian Port	Dredging(T)
214/2013	Sheyang Port	Buoyage(T)
228/2013	Weihai Port	Pier Construction(T)
229/2013	Weihai Port	Work(T)
230/2013	Lianyungang Port	Breakwater Construction(T)
231/2013	Guanhe	Bridge & Pier Construction(T)
232/2013	Guanhe	Bridge & Pier Construction(T)

(3)East China Sea

304/2002	Xiamen Port	Mooring buoy(T)
322/2003	Zhoushan	Mooring buoy(T)
22/2004	Changjiangkou	Anchorage Area(T)
148/2004	Changjiangkou	Dumping ground(T)
152/2004	Ningbo Port	Lightbeacon(T)
354/2007	Hangzhou Gulf	Wrecks(T)

543/2007	Zhoushan Islands	Anchorage Area(T)
547/2007	Fujian Coastal	Buoyage(T)
583/2007	Fujian Coastal	Lightbeacon(T)
584/2007	Fujian Coastal	Buoyage(T)
712/2007	Fujian Coastal	Buoyage(T)
751/2007	Fujian Coastal	Buoyage(T)
997/2007	Zhejiang Coastal	Buoyage(T)
1077/2007	Zhoushan Islands	Buoyage(T)
1079/2007	Zhejiang Coastal	Mooring buoy(T)
441/2008	Fujian Coastal	V-AIS(T)
1160/2008	Zhejiang Coastal	V-AIS(T)
1218/2008	Fujian Coastal	Buoyage(T)
101/2009	Zhejiang Coastal	Buoyage(T)
894/2009	Fujian Coastal	Navigable Fairway(T)
925/2009	Fujian Coastal	Anchorage(T)
927/2009	Fujian Coastal	V-AIS(T)
929/2009	Fujian Coastal	Buoyage(T)
1227/2009	Zhejiang Coastal	Closure Of Navigation(T)
1274/2009	Zhejiang Coastal	Buoyage(T)
1319/2009	Zhejiang Coastal	LightBeacon(T)
1403/2009	Fujian Coastal	Buoyage(T)
200/2010	Zhejiang Coastal	Cofferdam Construction(T)
698/2010	Fuzhou Port	Lightbeacon(T)
699/2010	Fuzhou Port	Buoyage(T)
700/2010	Fuzhou Port	V-AIS(T)
702/2010	Quanzhou Bay	Lightbeacon(T)
735/2010	Zhoushan Islands	Closure of Navigation(T)
762/2010	Fujian Coastal	Buoyage(T)
818/2010	Haimen Port	Buoyage(T)
889/2010	Quanzhou Bay	LightBeacon(T)
1016/2010	Sanmen Bay	Buoyage(T)
1043/2010	Haitan Island Eastwards	V-AIS(T)
1220/2010	Zhoushan Islands	Anchorage(T)
1227/2010	Dongtou Islands	Cofferdam Construction(T)
137/2011	Wenzhou Port	Buoyage(T)
174/2011	Fuzhou Port	Buoyage(T)
296/2011	Fuzhou Port	Buoyage(T)

553/2011	Sanmen Bay	Buoyage(T)
579/2011	Yueqing Bay	Bridge Construction(T)
616/2011	Ningbo Port	LightBeacon (T)
652/2011	Wenzhou Port	Bridge construction (T)
734/2011	Meizhou Bay	Berth Construction(T)
990/2011	Wenzhou Port	Cofferdam Construction(T)
1023/2011	Yuhuan Island Eastern	Buoyage(T)
1060/2011	Dongtouyang	V-AIS(T)
1061/2011	Dongtouyang	Buoyage(T)
1088/2011	Changjiangkou	Dike Construction(T)
1106/2011	Zhoushan Islands	Reclamation(T)
1109/2011	Wenzhou Port	Fairway(T)
1129/2011	Zhoushan Islands	Breakwater Construction(T)
1132/2011	Zhejiang Coastal	Buoyage(T)
1135/2011	Feiyunjiangkou	Cofferdam Construction(T)
1136/2011	Approaches to Hutouyu	V-AIS(T)
1138/2011	Fujian Coastal	V-AIS(T)
31/2012	Wenzhou Port	Lightbeacon(T)
32/2012	Approaches to Hutouyu	Buoyage(T)
68/2012	Changjiangkou	Bridge Navigation(T)
70/2012	Zhoushan Islands	Elevated Road Construction(T)
98/2012	Zhoushan Islands	Sand Fetching and Filling(T)
145/2012	Sanmenpuba Port	Bridge Construction(T)
213/2012	Oufeitan	Sand Fetching and Filling(T)
262/2012	Fujian Coastal	V-AIS(T)
280/2012	Oujiangnankou	Cofferdam Construction(T)
284/2012	Quanzhou Bay	Buoyage(T)
305/2012	Taizhou Bay	Bridge Construction(T)
398/2012	Zhoushan Islands	Sand Fetching and Filling(T)
446/2012	Zhoushan Islands	Pier Construction(T)
507/2012	Changjiangkou	Dike Work(T)
508/2012	Haimen Port	Bridge Construction(T)
510/2012	Wenzhou Port	Buoyage(T)
530/2012	Hangzhou Gulf	Pier Construction(T)
536/2012	Wenzhou Port	Pier Construction(T)
583/2012	Zhoushan Islands	PierConstruction(T)
586/2012	Jiaojiang	Pier Construction(T)

587/2012	Wenzhou Port	Pier Construction(T)
612/2012	Zhoushan Islands	Wreck Salvage & Cleaning Snag(T)
615/2012	Jiaojiangkou	Geological Exploration(T)
616/2012	Taizhou Bay	Bridge Construction(T)
617/2012	Zhejiang Coastal	Lightbeacon(T)
620/2012	Meizhou Bay	Reef Exploding(T)
621/2012	Meizhou Bay	Berth Construction(T)
622/2012	Approaches to Dongshan Port	Buoyage(T)
662/2012	Zhoushan Islands	Sea Wall Construction(T)
663/2012	Feiyunjiang	Buoyage(T)
696/2012	Taizhou Bay	Bridge Construction(T)
699/2012	Meizhou Bay	Pier Construction(T)
700/2012	Meizhou Bay	Exploding & Cleaning(T)
731/2012	Niubishan Channel	Cofferdam Construction(T)
735/2012	Weitou Bay	Exploding & Cleaning(T)
755/2012	Zhoushan Islands	Pier Construction(T)
782/2012	Zhoushan Islands	Pier Construction(T)
784/2012	Zhoushan Islands	Pier Construction(T)
785/2012	Zhoushan Islands	Dike Construction(T)
787/2012	Wenzhou Port	Pier Construction(T)
822/2012	Zhoushan Islands	Pier Construction(T)
824/2012	Zhoushan Islands	Cofferdam Construction(T)
825/2012	Zhoushan Islands	Construction(T)
827/2012	Quanzhou Bay	Work(T)
855/2012	Yangshan Deep Water Harbour	Northwards Construction(T)
857/2012	Zhoushan Islands	Exploding(T)
860/2012	Wenzhou Port	Bridge Construction(T)
861/2012	Wenzhou Port	Bridge Construction(T)
868/2012	Meizhou Bay	Reef Exploding(T)
898/2012	Zhoushan Port	Pier Construction(T)
899/2012	Taizhou Bay	Dredging & Fetching and Filling(T)
901/2012	Meizhou Bay	Berth Construction(T)
902/2012	Meizhou Bay	Pier Construction(T)
943/2012	Meizhou Bay	Pipeline Work(T)
944/2012	Jiulongjiangkou	Pier Construction(T)
966/2012	Wenzhou Port	Construction(T)
967/2012	Aojiangkou	Fishing Port Construction(T)

968/2012	Ningde Port	Berth Construction(T)
1006/2012	Zhoushan Islands	Dike Construction(T)
1046/2012	Zhoushan Islands	Pier Construction(T)
1049/2012	Feiyunjiang	Lightbeacon(T)
1050/2012	Quanzhou Bay	Radar Beacon(T)
1086/2012	Wenzhou Port	Bridge Construction(T)
1119/2012	Zhoushan Islands	Reef Exploding & Cleaning(T)
1122/2012	Feiyunjiangkou	Dredging & Fetching & Filling(T)
1123/2012	Wenzhou Port	Exploding(T)
1124/2012	Sandu'ao Harbour	Pier Construction(T)
1125/2012	Meizhou Bay	Reef Exploding(T)
1126/2012	Meizhou Bay	Pier Construction(T)
1127/2012	Quanzhou Bay	Dredging(T)
1128/2012	Weitou Bay	Pier Construction(T)
1129/2012	Jiulongjiangkou	Fairway Construction(T)
1164/2012	Zhoushan Islands	Pier Construction(T)
1166/2012	Sanmen Bay	Pier Construction(T)
1167/2012	Dongpiantu	Pier Construction(T)
1168/2012	Quanzhou Bay	Construction(T)
1208/2012	Zhoushan Islands	Submarine Tunnel Construction(T)
1211/2012	Feiyunjiangkou	Bridge Construction(T)
1230/2012	Changjiangkou	Sand Fetching(T)
1231/2012	Hangzhou Gulf	Buoyage(T)
1232/2012	Hangzhou Gulf	Buoyage(T)
1236/2012	Zhoushan Islands	Pier Construction(T)
1237/2012	Taizhou Bay	Pier Construction(T)
1262/2012	Approaches to Dongtoudao	Buoyage(T)
1284/2012	Taizhou Bay	Pier Construction(T)
1285/2012	Wenzhou Bay	Fairway Construction(T)
1286/2012	Wenzhou Bay	Cofferdam Construction(T)
1287/2012	Wenzhou Bay	Cofferdam Construction(T)
1304/2012	Shipu Port	Pier Construction(T)
1306/2012	Wenzhou Port	Fetching and Filling(T)
1307/2012	Xinghua Bay	Berth Construction(T)
1342/2012	Xiamen Port	Fairway Enlarging Work(T)
1363/2012	Zhoushan Port	Rehabilitation Construction(T)
1366/2012	Sansha Bay	Pier Construction(T)

1368/2012	Quanzhou Bay	Construction(T)
1369/2012	Quanzhou Bay	Construction(T)
1370/2012	Quanzhou Bay	Construction(T)
1371/2012	Quanzhou Bay	Construction(T)
1372/2012	Quanzhou Bay	Construction(T)
1414/2012	Zhoushan Islands	Pier Construction(T)
1415/2012	Ningbo Port	Pipeline Rehabilitation Construction(T)
1416/2012	Zhoushan Islands	Pier Construction(T)
1418/2012	Zhoushan Islands	Bridge Construction(T)
1419/2012	Shipu Port	Pier Construction(T)
1420/2012	Sanmen Bay	Dredging(T)
1422/2012	Oujiangkou	Cofferdam Construction(T)
1423/2012	Wenzhou Bay	Bridge Construction(T)
1424/2012	Wenzhou Port	Construction(T)
1425/2012	Luoyuan Bay	Pier Construction(T)
1463/2012	Zhoushan Islands	Breakwater Construction(T)
1464/2012	Zhoushan Islands	Dyke Construction(T)
1467/2012	Dongpianpu	Pier Construction(T)
1468/2012	Ningde Port	Pier Construction(T)
1470/2012	Fujian Coastal	Submarine Cable(T)
1471/2012	Meizhou Bay	Fetching and Filling(T)
1472/2012	Meizhou Bay	Berth Construction(T)
1474/2012	Meizhou Bay	Dike Construction(T)
1524/2012	Changjiangkou	Lightbeacon(T)
1525/2012	Changjiangkou	Buoyage(T)
1527/2012	Zhoushan Islands	Pier Construction(T)
1528/2012	Zhoushan Islands	Dike Construction(T)
1529/2012	Zhoushan Islands	Pier Construction(T)
1531/2012	Haitan Strait	Lightbeacon(T)
1554/2012	Zhoushan Port	Berth Construction(T)
1555/2012	Sanmen Bay	Pier Construction(T)
1556/2012	Sanmen Bay	Buoyage(T)
1559/2012	Haitan Strait Southwards	Lightbeacon(T)
1640/2012	Zhoushan Islands	Reef Exploding and Cleaning(T)
1664/2012	Zhoushan Islands	Cofferdam Construction(T)
1665/2012	Zhoushan Islands	Bridge Construction(T)
1666/2012	Zhoushan Port	Pier Construction(T)

1667/2012	Fuzhou Port	Berth Construction(T)
1668/2012	Minjiang	Craning(T)
1669/2012	Haitan Strait	Fetching and Filling(T)
1686/2012	Zhoushan Islands	Pier Construction(T)
1687/2012	Zhoushan Islands	Cofferdam Construction(T)
1688/2012	Zhoushan Islands	Pier Construction(T)
1689/2012	Weitou Bay	Cofferdam Construction(T)
1690/2012	Xiamen Port	Reef Exploding & Cleaning(T)
1715/2012	Yangshan Port	Buoyage(T)
1716/2012	Zhoushan Islands	Cofferdam Construction(T)
1717/2012	Zhoushan Islands	Cofferdam Construction(T)
1718/2012	Zhoushan Islands	Pier Construction(T)
1719/2012	Nanji Islands	Lighthouse(T)
1720/2012	Meizhou Bay	Berth Construction(T)
10/2013	Zhoushan Islands	Dike Construction(T)
11/2013	Zhoushan Islands	Dredging(T)
12/2013	Quanzhou Bay	Reef Exploding(T)
13/2013	Weitou Bay	Dredging(T)
14/2013	Xiamen Port	Dredging(T)
36/2013	Zhoushan Islands	Pier Construction(T)
37/2013	Zhoushan Islands	Pier Construction(T)
38/2013	Zhoushan Islands	CofferdamConstruction(T)
39/2013	Meishan Port	Anchorage Construction(T)
40/2013	Yueqing Bay	Iron Tower Work(T)
41/2013	Minjiang River	Bridge Construction(T)
42/2013	Minjiang River	Bridge Construction(T)
43/2013	Fuzhou Port	Berth Construction(T)
44/2013	Fuzhou Port	Berth Construction(T)
45/2013	Approaches to Haitan Island	Wreck Salvage(T)
88/2013	Changjiangkou	Construction(T)
89/2013	Zhoushan Islands	Dredging(T)
90/2013	Zhoushan Port	Bridge Construction(T)
91/2013	Taizhou Port	Salvage Procedure(T)
92/2013	Yueqing Bay	Bridge Construction(T)
93/2013	Wenzhou Port	Reclamation Operation(T)
94/2013	Fuzhou Port	Berth Construction(T)
95/2013	Middle Part of Haitan Strait	Bridge Construction(T)

96/2013	Meizhou Bay	Reef Exploding(T)
97/2013	Xiamen Port	Dredging(T)
98/2013	Xiamen Port	Construction(T)
99/2013	Xiamen Port	Dredging(T)
100/2013	Xiamen Port	Dredging(T)
101/2013	Liuaio Peninsula	Berth Construction(T)
132/2013	Yongjiang	Dredging(T)
133/2013	Xiangshan Port	Cofferdam Construction(T)
134/2013	Taizhou Bay	Cofferdam Construction(T)
135/2013	Wenzhou Port	Cofferdam Construction(T)
136/2013	Wenzhou Port	Cofferdam Construction(T)
166/2013	Changjiangkou	Construction(T)
167/2013	Zhoushan Islands	Pipeline Work(T)
168/2013	Zhoushan Islands	Exploding(T)
169/2013	Zhoushan Islands	Dredging(T)
171/2013	Meizhou Bay	Pier Construction(T)
187/2013	Approaches to Dayangshan	Pile-sinking(T)
188/2013	Zhoushan Islands	Pile-sinking(T)
189/2013	Taizhou Bay	Land Area Construction(T)
190/2013	Wenzhou Port	Pipeline Work(T)
191/2013	Fuzhou Port	Berth Construction(T)
192/2013	Meizhou Bay	Reclamation Construction(T)
193/2013	Meizhou Bay	Reef Exploding(T)
194/2013	Meizhou Bay	Dredging(T)
233/2013	Changjiangkou	Sand Fetching and Filling& Cofferdam Construction(T)
234/2013	Changjiangkou	Salvage Procedure(T)
235/2013	Zhoushan Islands	Boatyard Cofferdam Construction(T)
236/2013	Zhoushan Islands	Fetching and Filling(T)
237/2013	Zhoushan Islands	Construction(T)
238/2013	Zhoushan Islands	Pier Construction(T)
239/2013	Wenzhou Port	Bridge Construction(T)
240/2013	Meizhou Bay	Reef Exploding(T)
241/2013	Xiamen Port	Cleaning Silt(T)
242/2013	Xiamen Port	Fetching and Filling(T)
243/2013	Xiamen Port	Reef Exploding(T)

(4)South China Sea

419/2003	Guangzhou Port	Anchorage Area(T)
210/2004	Zhujiangkou	Wreck(T)
204/2005	Zhanjiang Port	Wreck(T)
416/2006	Approaches to Daxingshanjiao	Wreck(T)
399/2008	Zhanjiang Port	Buoyage(T)
442/2008	Zhujiangkou	Buoyage(T)
475/2008	Zhujiangkou	Buoyage(T)
514/2008	Guangzhou Port	Buoyage(T)
590/2008	Guangzhou Port	Buoyage(T)
737/2009	Zhujiangkou	Anchorage Area(T)
852/2009	Zhujiangkou	Buoyage(T)
204/2010	Dahu Channel	Depths(T)
243/2011	Zhuhai Port Southwestwards	Buoyage(T)
786/2011	Zhanjiang Port	V-AIS(T)
843/2011	Approaches to Wailuomen Channel	Buoyage(T)
36/2012	Zhuhai Port	Buoyage(T)
37/2012	Zhanjiang Port	Buoyage(T)
87/2012	Leizhou Peninsula Westwards	Lightbeacon(T)
147/2012	Zhuhai Port	Buoyage(T)
177/2012	Zhuhai Port	Buoyage(T)
228/2012	Chaozhou Port	Buoyage(T)
229/2012	Dangan Island Southwestwards	V-AIS(T)
313/2012	Beibu Gulf	Construction(T)
352/2012	Zhujiangkou	Buoyage(T)
412/2012	Tieshan Port	Construction(T)
413/2012	Basuo New Port	Buoyage(T)
512/2012	Beihai Port	Fetching and Filling (T)
666/2012	Shenzhen Port	Buoyage(T)
667/2012	Shenzhen Port	Buoyage(T)
668/2012	Shenzhen Port	Buoyage(T)
669/2012	Shenzhen Port	Buoyage(T)
702/2012	Daya Bay	Buoyage(T)
706/2012	Hainan Island	Construction(T)
759/2012	Guangzhou Port	AIS(T)
808/2012	Guangzhou Port	Buoyage(T)
875/2012	Beibu Gulf	Construction(T)

972/2012	Rongjiang Channel	Construction(T)
1051/2012	Zhujiangkou	Bridge Construction(T)
1055/2012	Zhuhai Port	Underwater Blasting(T)
1091/2012	Tieshan Port	Construction(T)
1132/2012	Zhanjiang Port	Lightbeacon(T)
1171/2012	Shenzhen Port	Buoyage(T)
1174/2012	Zhuhai Port	Construction(T)
1176/2012	Leizhou Peninsula Westwards	Lightbeacon(T)
1268/2012	Hainan Island	Pier Construction(T)
1290/2012	Zhujiangkou	Sand Fetching(T)
1291/2012	Zhujiangkou	Construction(T)
1309/2012	Zhujiangkou	Bridge Construction(T)
1310/2012	Zhuhai Port	Works(T)
1343/2012	Zhujiangkou	Buoyage(T)
1344/2012	Tieshan Port	Construction(T)
1377/2012	Zhujiangkou	Sand Fetching(T)
1380/2012	Guangzhou Port	Buoyage(T)
1381/2012	Hainan Island	Construction(T)
1430/2012	Zhanjiang Port	Lightbeacon(T)
1477/2012	Zhujiangkou	Construction(T)
1478/2012	Zhujiangkou	Construction(T)
1479/2012	Zhujiangkou	Construction(T)
1481/2012	Zhujiangkou	Bridge Construction(T)
1482/2012	Zhujiangkou	Dumping Ground(T)
1533/2012	Zhujiangkou	Construction(T)
1534/2012	Zhuhai Port	Bridge Construction(T)
1535/2012	Haikou Port	Pier Construction(T)
1536/2012	Yangpu Port	Pier Construction(T)
1538/2012	Hainan Island	Construction(T)
1560/2012	Shenzhen Port	Construction(T)
1563/2012	Zhujiangkou	Sand Fetching(T)
1566/2012	Zhuhai Port	Pier Construction(T)
1568/2012	Yamen Channel	Sand Fetching(T)
1569/2012	Zhanjiang Port	Pier Construction(T)
1606/2012	Maoming Port	Dredging(T)
1643/2012	Shenzhen Port	Dredging(T)
1644/2012	Zhujiangkou	Construction(T)

1645/2012	Zhujiangkou	Bridge Construction(T)
1646/2012	Zhuhai Port	Bridge Construction(T)
1647/2012	Qiongzhou Strait	Dredging(T)
1648/2012	Beibu Gulf	Construction(T)
1670/2012	Fairway of Haimen Power Plant	Dredging(T)
1671/2012	Zhujiangkou	Sand Fetching(T)
1672/2012	Hainan Island	Construction(T)
1691/2012	Shantou Port	Construction(T)
1721/2012	Zhujiangkou	Sand Fetching(T)
1724/2012	Zhujiangkou	Buoyage(T)
1726/2012	Maoming Port	Fish Haven Works(T)
1727/2012	Zhanjian Port	Dredging(T)
1728/2012	Zhanjian Port	Construction(T)
1729/2012	Hainan Island	Construction(T)
15/2013	Zhuhai Port	Pier Construction(T)
18/2013	Hainan Island	Construction(T)
19/2013	Hainan Island	Construction(T)
46/2013	Zhujiangkou	Bridge Construction(T)
102/2013	Shenzhen Port	Construction(T)
103/2013	Shenzhen Port	Dredging(T)
104/2013	Shenzhen Port	Bridge Construction(T)
105/2013	Shenzhen Port	Bridge Construction(T)
106/2013	Zhujiangkou	Sand Fetching(T)
107/2013	Zhujiangkou	Sand Fetching(T)
108/2013	Zhujiangkou	Safety Operation Area(T)
137/2013	Shenzhen Port	Dredging(T)
139/2013	Zhujiangkou	Submarine Pipeline Operating(T)
140/2013	Shenzhen Port	Dredging(T)
141/2013	Zhujiangkou	Sand Fetching(T)
142/2013	Zhujiangkou	Bridge Construction(T)
143/2013	Beibu Gulf	Drilling(T)
195/2013	Zhuhai Port	Drilling(T)
196/2013	Yangjiang Port	Fish haven Works(T)
215/2013	Zhujiangkou	Bridge Construction(T)
216/2013	Zhujiangkou	Construction(T)
217/2013	Zhujiangkou	Bridge Construction(T)
218/2013	Zhanjiang Port	Pier Construction(T)

219/2013	Yangpu Port	Lightbeacon(T)
220/2013	Yangpu Port	Construction(T)
244/2013	Zhujiangkou	Dredging(T)
245/2013	Zhujiangkou	Sand Fetching(T)
246/2013	Zhuhai Port	Dredging(T)

HYDROGRAPHIC INFORMATION REPORT SHEET

Name(s) of report sender(s)

Mailing address

Subject

Geographical area

Position or area limit ("PA" indicated if applicable)

.....

Affected chart(s)/publication(s)

Details:

Suggestion(s)/request(s)

.....

Signature :

Date:

HYDROGRAPHIC INFORMATION REPORT SHEET

INSTRUCTIONS

1. Extent of Information to be reported:

a) Discovery or the changes in position, range, depth of uncovered reefs, shoals, wrecks or other obstructions.

b) Discovery or changes of floating objects (e.g buoys, mooring buoys, large scale fishing stakes, floating shipwrecks), magnetic anomalies, discolored water or breakers.

c) Establishments or changes of navigation facilities.

d) Establishments or changes of mooring or berthing facilities (e.g. piers, submarine cables, overhead cables, mooring buoys, breakwaters).

e) Changes in the limit of fairway, anchorages or sailing route.

f) Shortcomings in Chinese coastal port and fairway charts and other relative publications.

2. Instructions:

a) Measuring instrument, methods and time should be specified in expressing the location or scope; and the coordinate system should be indicated (1954 Beijing coordinate system or WGS-84 coordinate system).

b) When position expressed in bearing and distance, the origin should be specified; and when position expressed in latitude and longitude, the number, edition and publisher of chart referred to should be specified.

c) Measuring instrument, methods and time of the obstruction or shoal soundings should be indicated. In addition, the sounding datum and whether it makes corrections for the height of the tide should also be indicated.

d) Elevation of a navigational mark should be accompanied by the datum it referred to, and height of a light should indicate whether it refers to that of the top or that of the center.

e) The report should be signed and affix the official seal.

3. Remarks:

a) The information reported will be checked upon our receipt and then used to the best advantage which may mean inclusion in due weekly edition of Notices to Mariners. Certain amount of compensation will be given to the report senders.

b) Please send the report to Shanghai MSA Survey and Mapping Office. Address: 82 Lane 7, Gongqing Road, Yangpu District, Shanghai.