



NOTICES TO MARINERS

Issue No.26(Total No.664)

Notice No.757-784

30 June 2014

CONTENTS

- I Sailing Bulletin
- II Index
- III Notices to Mariners
- IV Temporary Notices

In order to keep navigation safety and make Chinese coastal port and fairway Charts modify timely and accurately, mariners are requested to inform the china MSA immediately of the discovery of new danger, or changes or defects in aids to navigation and of shortcomings in Chinese coastal port and fairway charts or publications. Copies of Navigational warning, Sailing information, and Dynamic aids condition should be sent to Tianjin, Shanghai and Guangdong MSA timely. Departments and mariners may contact Shanghai Marine Chart Press Center or Tianjin, Shanghai and Guangdong MSA to get subscribing information. The Notices to Mariners can also be made through the following websites.

In addition to postal methods, the following additional communication facilities are available:

Tianjin MSA Survey and Mapping Office:	E-mail: hedd@tjmsa.gov.cn	
	Phone: +86(0)22 58873119	Fax: +86(0)22 58873066
Shanghai Marine Chart Press Center:	E-mail: gztg@shmsa.gov.cn	
	Phone: +86(0)21 65806386	Fax: +86(0)21 65679011
Guangdong MSA Survey and Mapping Office:	E-mail: hemail@gdmsa.gov.cn	
	Phone: +86(0)20 34084083	Fax: +86(0)20 34084020
China MSA Nautical Charts&Books Publisher:	Web: www.chart.gov.cn	
China Hydrography Website:	Web: www.hydro.gov.cn	

The Maritime Safety Administration of the People's Republic of China

Explanatory Notes

1. The Notices which publish the information about essential changing feature of Chinese coastal sea area and works at sea, is mainly used to correct the Chinese coastal port and fairway Charts and offer navigation safety information for mariners.
2. The information published in the notice origins from the marine information, the navigational warning, aids dynamics as well as the hydrographic achievements, which are issued by Maritime Administration. The additional source comes from shipping, fairway, sea, Harbour affairs, and fishing politics department.
3. The Notices include the Sailing Bulletin, the Notices to Mariners and Temporary Notices.
 - a) Sailing Bulletin announces rules and regulations of navigation, the printing, correcting and cancellation of publication, and the marine information which is promulgate by MSA and has important relationship which navigation safety. It is not used to correct the Charts.
 - b) The Notices to Mariners is used for user to correct related Chinese coastal port and fairway Charts. The number in parentheses behind the Chart No. indicates that only parts of the Notices related to this chart. The number in square bracket illustrated the previous update notice information.
 - c) The Temporary Notices published for the temporary establishment, cancellation, variation as well as works at sea. The Chart No. lists for user's convenience when mariners look up for the details.
4. Geographical position refer to the horizontal datum of the current edition of each affected chart. The 2000 national geodetic coordinate system which we adopt equals to WGS-84 world geodetic coordinate system in usage. The sounding datum refers to the level of Lowest Astronomical Tide and the elevation uses 1985 national vertical datum. Bearings are true reckoned clockwise from 000° to 359°. Those relating to lights are from seaward. The height of the lighthouse or light beacon is referred to Mean High Water Springs.
5. For symbols used in the Notices to Mariners, see GB12319-1998.
6. The unit in the Notices complies with the international standard unit of measurement, with the Chinese characters replaced by symbol and alphabet, such as degrees (°), minutes (′) and seconds (″), meters (m), kilometers (km) or nautical miles (M).

SAILING BULLETIN

1,Publication Information

1.New Chart Information

No.	Chart No.	Name	Scale	Date	Note
1	61321	YANTIANGANG AND BAIMAGANG	1:25000	2014 年 6 月第 1 版	New Chart
2	88401	HAI'AN BAY	1:10000	2014 年 6 月第 3 版	
3	88403	YUEHAI RAILWAY FERRY (SOUTHERN,NORTHERN PORT)	1:10000	2014 年 6 月第 4 版	

2.Disused Chart Information

No.	Chart No.	Name	Scale	Date	Note
1	88401	HAI'AN BAY	1:10000	2013 年 8 月第 2 版	
2	88403	YUEHAI RAILWAY FERRY (SOUTHERN,NORTHERN PORT)	1:10000	2013 年 10 月第 3 版	

2,Marine Information

Chinese Version Only.

INDEX

1, GEOGRAPHICAL INDEX


Bohai Sea	Jinzhou Port	(771)
	Tianjin Port	(772),(773)
	Middle Of Bohai Sea	(774)
	Miaodao Archipelago	(775)
Yellow Sea	Dandong Port	(770)
	Weihai Port	(776)
	Southwest Of Sushandao	(757)
	Qingdao	(777)
	Lianyungang Port	(758)
	Dafeng Port	(759)
East China Sea	Changjiangkou and Approaches	(760)
	Hangzhou Gulf	(761)
	Yueqing Bay	(762)
	Shacheng Port	(763)
	Sishuang Islands	(764)
	Dinghai Bay	(765)
Taiwan Strait	Xiamen Port	(778),(779),(780)
South China Sea	Guangzhou Port	(766),(767)
	Shenzhen Port	(781)
	Zhujiangkou	(782)
	Zhanjiang Port	(783)
	Hainan Island	(768)
Beibu Gulf	Leizhou Peninsula Westwards	(784)
	Correction	(769)

2, INDEX OF CHARTS AFFECTED

Chart No.	Notice No.	Notice No.(T)
11101		770
12002		775
14101		771
23114		772,773
32201	769	
33001		774
35001	757	
35002	757	
35111		776
35113		776
36127		777
1304		774
1305	757	
41101	758	
41121	758	
41122	758	
41321	758	
42001	759	
42221	759	
42251	759	
44001	760	
44124	760	
44135	760	
44174	760	
44212	760	
44260	760	
51001	761	
51123	761	
51172	761	
52001	760	
52172	760	
54002	762	
55221	762	
55251	762	
60101	763	

Notices to Mariners

757.Yellow Sea – Southwest Of Sushandao – Wreck

Insert "  (2014) " in position 36°39'16".5N,122°12'45".8E.

注:该船为"鲁荣渔 50845"轮,沉没于 2014 年 5 月 25 日;船长约 24 米,宽约 6 米,高出海底约 8.7 米,呈正坐姿态沉没于海底,船艏走向约 30°-210°。

Chart 35001[2014-319] 35002[2014-241] 1305[2014-319]

Source Tianjin Hydrographic Center

758.Yellow Sea – Lianyungang Port – Fairway

1.Insert the fairway boundary limit joining the following position, note "徐圩港内航道":

Insert the western fairway boundary limit joining the following position:

(1)34°36'43".7N、119°33'44".2E

(2)34°36'41".2N、119°34'01".6E

(3)34°36'43".9N、119°34'46".9E

(4)34°37'03".9N、119°35'25".4E

(5)34°37'36".5N、119°35'48".1E

Insert the eastern fairway boundary limit joining the following position:

(6)34°36'37".0N、119°33'42".7E

(7)34°36'21".4N、119°35'31".0E

(8)34°37'30".5N、119°35'54".7E

2.Insert the fairway boundary limit joining the following position, note "徐圩航道":

Insert the western fairway boundary limit joining the following position:

(9)34°37'36".5N、119°35'48".1E

(10)34°39'24".0N、119°36'24".9E(41122 南图廓交点)

(11)34°39'37".4N、119°36'29".5E

(12)34°40'08".5N、119°36'40".1E

(13)34°40'42".0N、119°36'51".6E(41321 北图廓交点)

(14)34°45'51".0N、119°38'37".4E(41121 南图廓交点)

(15)34°47'50".8N、119°39'18".4E

Insert the eastern fairway boundary limit joining the following position:

(16)34°37'30".5N、119°35'54".7E

(17)34°39'24".0N、119°36'33".4E(41122 南图廓交点)

(18)34°39'35".6N、119°36'37".4E

(19)34°40'06".7N、119°36'48".1E

- (20)34°40'42".0N、119°37'00".2E(41321 北图廓交点)
 (21)34°45'51".0N、119°38'46".0E(41121 南图廓交点)
 (22)34°47'18".4N、119°39'15".9E
 (23)34°47'40".5N、119°39'28".6E
 (24)34°47'59".2N、119°39'47".7E
 (25)34°48'13".4N、119°40'12".2E

Chart 41101(1~5;6~8;9、11、12、15;16、18、19、22~25)[2014-604]
 41121(14、15;21~25))[2013-1497] 41122(10~12、15;17~19、22~25)[2014-604]
 41321(with chart unchanged)[2014-]
Source Lianyungang Navigation Notice 154/2013

759.Yellow Sea – Dafeng Port – Lightbeacon

Insert lightbeacon in the following position:



Name	Position	Characteristic
(1)大丰通用码头北灯桩	33°14'45".8N,120°51'26".0E	 莫(C)黄 12s21m7M AIS
(2)大丰通用码头南灯桩	33°14'28".9N,120°51'33".0E	 莫(C)黄 15s21m7M

Chart 42001[2014-] 42221[2014-] 42251[2014-]
Source East China Sea Aids 005/2014

760.East China Sea – Changjiangkou and Approaches – Aids





Delete the aids in the following position:

Name	Position
(1)SHI BO 5 AIS 虚拟航标	31°11'32".0N,121°29'17".5E
(2)HUA WEI 1818 AIS 虚拟航标	30°52'19".3N,122°08'28".2E
(3)世博 6 号灯浮标	31°11'28".5N,121°29'04".5E
(4)H7 号灯浮标	31°19'30".1N,121°45'01".7E

Chart 44001(2)[2014-734] 44124(4)[2014-] 44135(4)[2013-1559]
 44174(4)[2014-734] 44212(1,3)[2013-] 44260(1,3)[2014-]
 52001(2)[2014-688] 52172(2)[2014-714] 2308(2)[2014-714]
Source East China Sea Aids 005/2014















761.East China Sea – Hangzhou Gulf – Lightbeacon

Insert lightbeacon in the following position:

Name	Position	Characteristic
(1)秦山核电排水口 1 号灯桩	30°27'02".4N,120°56'54".2E	(1)  莫(C)黄 12s10m3M
(2)秦山核电排水口 2 号灯桩	30°26'59".9N,120°56'56".2E	(2)  莫(C)黄 12s10m3M
(3)秦山核电排水口 3 号灯桩	30°26'58".8N,120°56'48".0E	(3)  莫(C)黄 12s10m3M
(4)秦山核电排水口 4 号灯桩	30°26'55".3N,120°56'49".1E	(4)  莫(C)黄 12s10m3M
Chart	51001(2)[2014-688] 51123(2,3)[2012-1616] 51172(2)[2014-277]	
Source	East China Sea Aids 005/2014	

762.East China Sea – Yueqing Bay – Buoyage

Insert the light-buoy in the following position :

Name	Position	Characteristic
(1)沙山 1 号灯浮标	28°12'19".3N,121°10'32".3E	(1)  闪绿 4s(同闪) 雷康(M)
(2)沙山 2 号灯浮标	28°12'27".4N,121°10'23".7E	(2)  闪红 4s(同闪)
(3)沙山 3 号灯浮标	28°12'50".1N,121°10'45".0E	(3)  闪(2)绿 6s(同闪)
(4)沙山 4 号灯浮标	28°12'55".9N,121°10'41".3E	(4)  闪(2)红 6s(同闪)
(5)沙山 5 号灯浮标	28°13'15".6N,121°11'00".7E	(5)  闪(2)绿 6s(同闪)
(6)沙山 6 号灯浮标	28°13'21".4N,121°10'57".0E	(6)  闪(2)红 6s(同闪)
(7)乐清湾 1 号桥 1 号灯浮标	28°13'01".4N,121°10'21".6E	(1)  莫(0)黄 12s(同闪)
(8)乐清湾 1 号桥 2 号灯浮标	28°13'30".0N,121°10'39".2E	(2)  莫(0)黄 15s(同闪)
(9)乐清湾 1 号桥 3 号灯浮标	28°12'55".8N,121°10'33".2E	(3)  莫(0)黄 12s(同闪)
(10)乐清湾 1 号桥 4 号灯浮标	28°13'24".4N,121°10'50".8E	(4)  莫(0)黄 15s(同闪)
(11)乐清湾 1 号桥 5 号灯浮标	28°12'46".5N,121°10'52".2E	(5)  莫(0)黄 12s(同闪)
(12)乐清湾 1 号桥 6 号灯浮标	28°13'15".2N,121°11'09".8E	(6)  莫(0)黄 15s(同闪)
(13)乐清湾 1 号桥 7 号灯浮标	28°12'34".5N,121°11'14".1E	(7)  莫(0)黄 12s(同闪)
(14)乐清湾 1 号桥 8 号灯浮标	28°13'06".9N,121°11'26".1E	(8)  莫(0)黄 15s(同闪)
Chart	54002(1)[2014-610] 55221[2014-418] 55251(1,4,5,7,8,13,14)[2014-482]	
Source	East China Sea Aids 005/2014	

763.East China Sea – Shacheng Port – Restricted Area

1,Insert restricted area boundary line joining the following position:

Line 1:

- (1)27°12'20".2N,120°22'36".1E
- (2)27°12'16".7N,120°22'52".3E

(3)27°12'08".7N,120°23'17".3E

(4)27°12'04".4N,120°23'24".4E

(5)27°12'04".7N,120°23'30".4E

Line 2:

(6)27°11'57".7N,120°23'42".1E

(7)27°11'56".7N,120°23'21".8E

(8)27°12'01".7N,120°23'13".5E

(9)27°12'09".3N,120°22'49".2E

(10)27°12'11".4N,120°22'39".7E

注:禁止在限制区内从事挖砂,钻探,打桩,抛锚,拖锚,底拖捕捞,张网,养殖,或者其它可能破坏海底光缆管道安全的海上作业。

Chart 60101[2014-291]

Source NTM2014-(21)-703

764.East China Sea – Sishuang Islands – Beishuang Island Northeastwards – Submarine Cable

Insert submarine cable joining the following position:

(1)27°00'12".0N,120°41'36".0E

(2)27°00'00".0N,120°41'18".0E

(3)26°59'24".0N,120°40'12".0E

(4)26°50'00".0N,120°30'30".0E(61002 北图廓交点)

(5)26°46'00".0N,120°26'18".4E(61001 南图廓交点)

(6)26°41'42".0N,120°21'48".0E

(7)26°42'00".0N,120°21'18".0E

注:禁止在海底光缆两侧各 500m 的水域内从事挖砂,钻探,打桩,抛锚,拖锚,底拖捕捞,张网,养殖,或者其它可能破坏海底光缆管道安全的海上作业。

Chart 61001(1~5)[2014-715] 61002(4,6,7)[2014-736] 2310[2014-738]

Source NTM2014-(21)-704

765.East China Sea – Dinghai Bay – AIS Virtual Navigation Mark



Delete AIS virtual navigation mark named "震运 588 沉" in position 26°16'21".6N,119°47'19".8E.

Chart 61002[2014-764]

Source East China Sea Aids 005/2014

766.South China Sea – Guangzhou Port – Humen Harbour – Buoyage

Insert light-buoy in the following position:

Name	Position	Characteristic
(1)东莞联兴码头 1 号灯浮	22°57'12".0N,113°32'56".3E	(联兴1)  甚快(6)+长闪 10s
(2)东莞联兴码头 2 号灯浮	22°57'17".4N,113°32'56".6E	(2)  快(6)+长闪 15s
Chart	84216〔2014-619〕 84236〔2014-619〕	
Source	Nanhai Aids 037/2014	

767.South China Sea – Guangzhou Port – Humen Harbour – Buoyage

Delete " (虎门九丰)  快(6)+长闪 15s " in position 22°57'02".8N,113°32'54".5E.

Chart 84216〔2014-766〕 84236〔2014-766〕
Source Nanhai Aids 037/2014

768.South China Sea – Hainan Island – Yangpu Port – Lightbeacon

Insert lightbeacon in the following position:

Name	Position	Characteristic
(1)洋浦港 2 号引导灯桩前	19°43'51".4N,109°11'44".6E	★定红 48m7M
(2)洋浦港 2 号引导灯桩后	19°44'06".0N,109°12'00".2E	★定红 62m7M

Note: 两灯一线:045°27'.

Chart 04401〔2014-77〕 04402〔2014-77〕
Source Haikou Navigation Warning 0043/2014

769. Correction


- (1)《改正通告》2014 年第 23 期 694 项透明纸符号有误,由光缆符号改为海底管道符号。
 (2)《改正通告》2014 年第 24 期 713 项东营港 207 号灯浮标内容有误,应改为"  快(3)10s "。

Chart 32201(2)〔2014-713〕

Temporary Notices

770.Yellow Sea – Dandong Port – Dadong Harbour – Dredging(T)

From 26 May to 25 December 2014, dredging is in progress within the area bounded by the following position:

- (1)39°49'55".2N,124°07'07".8E
- (2)39°49'52".6N,124°07'27".2E
- (3)39°47'30".8N,124°06'29".2E
- (4)39°47'40".1N,124°05'57".9E

Operating vessel is showing signals and keeping watch on VHF Ch.09. Anchoring and dragging anchor are prohibited in the operating area. Mariners are advised to navigate with caution and pass by slowly. Tel.: 15902453057.

Chart 11101

Source Dandong Navigation Notice 005/2014

771.Bohai Sea – Jinzhou Port – Dredging(T)

From 27 May to 30 November 2014, dredging is in progress day and night within the area bounded by the following position:

- (1)40°47'31".3N,121°01'27".9E
- (2)40°47'31".2N,121°01'41".1E
- (3)40°47'10".4N,121°01'27".6E
- (4)40°47'10".6N,121°01'13".4E
- (5)40°47'19".9N,121°01'13".5E

Operating vessel is showing signals and keeping watch on VHF Ch.06&09. Mariners are advised to navigate with caution.

Chart 14101

Source Jinzhou Navigation Notice 003/2014

772.Bohai Sea – Tianjin Port – Dagukou Harbour – Berth Construction(T)

From 12 April 2014 to 8 April 2015, berth construction is in progress day and night within the area bounded by the following position:

- (1)38°56'46".8N,117°45'43".2E
- (2)38°56'51".0N,117°45'45".0E
- (3)38°56'42".0N,117°46'15".0E

(4)38°56'39".0N,117°46'12".0E

Operating vessel is showing signals and keeping watch on VHF Ch.09&18. Mariners are advised to pass by slowly.

Chart 23114

Source Tianjin Navigation Notice 022/2014

773.Bohai Sea – Tianjin Port – Dagukou Harbour – Pier Construction(T)

From 12 April 2014 to 8 April 2015, pier construction is in progress day and night within the area bounded by the following position:

(1)38°56'57".0N,117°45'07".8E

(2)38°57'01".8N,117°45'10".2E

(3)38°56'58".8N,117°45'31".8E

(4)38°56'54".0N,117°45'19".8E

Operating vessel is showing signals and keeping watch on VHF Ch.09&18. Mariners are advised to pass by slowly.

Chart 23114

Source Tianjin Navigation Notice 023/2014

774.Bohai Sea – Middle Of Bohai Sea – Pipeline Work(T)

From 1 June to 1 December 2014, pipeline work is in progress within the following three area:

(1)The 2M wide area centered on the line joining 38°12'49".1N,119°33'13".0E and 38°07'13".3N,119°29'30".1E.

(2)The area centered on 38°08'28".4N,119°31'36".1E, radius 1M.

(3)The area centered on 37°57'35".2N,119°27'49".1E, radius 1M.

Operating vessel is showing signals and keeping watch on VHF Ch.16&67. Irrespective vessels are prohibited from entering the operating area. Vessels should contact with the operating vessel. Mariners are advised to navigate with caution.

Chart 33001 1304

Source Shandong Navigation Notice 007/2014

775.Bohai Sea – Miaodao Archipelago – Pier Construction(T)

From 30 May to 20 November 2014, pier construction is in progress within the area of Xiaoqindao and Tuojidao.

Operating vessel is showing signals and keeping watch on VHF Ch.11. Vessels should contact

with the operating vessel before entering the operating area. Mariners are advised to pass by slowly.

Chart 12002

Source Yantai Navigation Notice 028/2014

776.Yellow Sea – Weihai Port – Dredging(T)

From 25 November 2010 to 8 October 2014, dredging is in progress from 6:00 am to 6:00 pm within the area bounded by the following position:

(1)37°26'38".0N,122°11'19".9E

(2)37°26'54".0N,122°10'59".4E

(3)37°27'23".2N,122°10'41".1E

(4)37°27'40".1N,122°11'23".6E

(5)37°27'13".5N,122°11'25".2E

(6)37°27'06".6N,122°11'16".7E

(7)37°26'50".3N,122°11'37".7E

Operating vessel is showing signals and keeping watch on VHF Ch.16. Vessels should contact with the operating vessel one hour early before entering the operating area. Mariners are advised to pass by slowly.

Chart 35111 35113

Source Weihai Navigation Notice 040/2010&011/2014

777.Yellow Sea – Qingdao – Xuejiadao Bay – Pier Construction(T)

From 5 December 2013 to 4 December 2014, pier construction is in progress day and night within the area bounded by the following position:

(1)35°58'49".5N,120°14'33".5E

(2)35°58'51".9N,120°14'30".7E

(3)35°58'48".3N,120°14'25".0E

(4)35°58'45".8N,120°14'27".2E

Operating vessel is showing signals and keeping watch on VHF Ch.68. Mariners are advised to navigate with caution and contact with the operating vessel. Vessels are required to pass by slowly keeping a safe distance off the operating vessel.

Chart 36127

Source Qingdao Navigation Notice 048/2013&013/2014

778.Taiwan Strait – Xiamen Port – Jimei Bridge Eastwards – Dredging(T)

From 10 December 2012 to 10 November 2014, dredging is in progress within an area bounded by the following position:

- (1)24°35'50".4N,118°07'40".3E
- (2)24°35'37".4N,118°07'54".6E
- (3)24°35'37".6N,118°08'41".7E
- (4)24°34'52".6N,118°08'58".4E
- (5)24°34'54".1N,118°08'05".3E
- (6)24°35'46".7N,118°07'37".3E

Operating vessel is showing signals, keeping watch on VHF Ch.08. Mariners are advised to navigate with caution. Vessels are required to pass by slowly keeping a safe distance off the operating vessel. Emergence contact phone: 13806049334.

Note: temporary notice No.674 in Issue No.22 2014 is cancelled.

Chart 65171

Source Xiamen Navigation Notice 048/2012&012,026,031/2013&015/2014

779.Taiwan Strait – Xiamen Port – Construction(T)

From 10 December 2012 to 10 November 2014, construction is in progress within an area bounded by the following position:

- (1)24°32'10".0N,118°14'04".0E
- (2)24°32'10".1N,118°14'35".7E
- (3)24°31'55".5N,118°14'35".8E
- (4)24°31'27".7N,118°14'19".5E
- (5)24°31'17".3N,118°14'00".0E
- (6)24°31'26".5N,118°13'41".0E

Operating vessel is showing signals, keeping watch on VHF Ch.08. Mariners are advised to navigate with caution. Vessels are required to pass by slowly keeping a safe distance off the operating vessel. Emergence contact phone: 13959266270.

Note: temporary notice No.675 in Issue No.22 2014 is cancelled.

Chart 65131

Source Xiamen Navigation Notice 049/2012&011,029/2013&014/2014

780.Taiwan Strait – Xiamen Port – Xunjiang Port – Construction(T)

From 20 May to 20 November 2014, construction is in progress within an area bounded by the following position:

(1)24°32'09".1N,118°13'48".8E

(2)24°32'04".1N,118°14'00".0E

(3)24°31'41".6N,118°13'48".0E

(4)24°31'46".6N,118°13'37".0E

Operating vessel is showing signals and keeping watch on VHF Ch.08. Mariners are advised to navigate with caution. Vessels are required to keep a safe distance from the working area and pass-by slowly. Tel:13600965010.

Note: temporary notice No.676 in Issue No.22 2014 is cancelled.

Chart 65131

Source Xiamen Navigation Notice 013,024,030/2013&013/2014

781.South China Sea – Shenzhen Port – Chiwan Harbour – Pier Construction(T)

From 27 May to 31 December 2014, pier construction is in progress within the area bounded by the following position:

(1)22°28'07"N,113°52'57"E

(2)22°28'07"N,113°52'53"E

(3)22°28'25"N,113°52'52"E

(4)22°28'25"N,113°52'55"E

Operating vessels are showing signals and keeping watch on VHF Ch.16&69. Mariners are advised to navigate with caution. Tel.:83797011 or 83797110.

Chart 84206 84213 84220 84225

Source Shenzhen Navigation Notice 030/2014

782.South China Sea – Zhujiangkou – Lingding Fairway – Sand Fetching(T)

From 29 May to 6 December 2014, sand fetching is in progress within the area bounded by the following position:

(1)22°26'43".6N,113°46'06".6E

(2)22°26'25".2N,113°46'04".8E

(3)22°27'24".8N,113°46'40".6E

(4)22°27'33".0N,113°46'29".4E

Operating vessels are showing signals and anchoring. Mariners are advised to navigate with caution.

Chart 84206 84212 84213 84220 84228 84229

Source Guangzhou Navigation Notice 0129/2014

783.South China Sea – Zhanjian Port – Construction(T)

From 28 May 2014 to 31 May 2015, construction is in progress day and night within the following areas:

Operating area:

- (1)21°04'20".4N,110°27'03".6E
- (2)21°04'35".4N,110°27'03".6E
- (3)21°04'43".2N,110°27'21".6E
- (4)21°04'19".2N,110°27'40".2E
- (5)21°04'32".4N,110°28'41".4E
- (6)21°04'17".4N,110°28'09".6E
- (7)21°03'54".0N,110°27'50".4E
- (8)21°03'45".6N,110°27'50".4E
- (9)21°03'48".0N,110°26'52".2E
- (10)21°03'58".8N,110°26'38".4E

Dumping area:

- (11)21°03'45".6N,110°27'50".4E
- (12)21°03'48".0N,110°26'52".2E
- (13)21°03'58".8N,110°26'38".4E
- (14)21°03'47".4N,110°26'33".6E
- (15)21°03'17".4N,110°26'33".6E
- (16)21°03'18".0N,110°28'10".2E
- (17)21°03'45".6N,110°28'09".6E

Operating vessels are showing signals. Mariners are advised to navigate with caution.

Chart 88103 88105

Source Zhanjiang Navigation Notice 011/2014

784.Beibu Gulf – Leizhou Peninsula Westwards – Dredging(T)

From 1 June 2014 to 31 May 2015, dredging is in progress day and night within the area bounded by the following position:

- (1)21°17'13".2N,109°37'34".2E
- (2)21°12'51".6N,109°37'18".6E
- (3)21°13'31".8N,109°45'53".4E
- (4)21°15'24".6N,109°45'56".4E

Operating vessels are showing signals. Mariners are advised to navigate with caution.

Chart 91001

Source Zhanjiang Navigation Notice 010/2014

Disabled Temporary Notice List:

(1) Bohai Sea

1309/2013	Weifang Port	Berth Construction(T)
1375/2013	Qinhuangdao Port	Dredging(T)
1444/2013	Changxingdao	Environment Construction(T)
231/2014	Tao'er He	Fetching and Filling(T)
254/2014	Tangshan Port	Fairway Construction(T)
306/2014	Tianjin Port	Breakwater Construction(T)
307/2014	Yantai Port	Berth Construction(T)
337/2014	Tangshan Port	Pier Construction(T)
341/2014	Laizhou Gulf	Jacket Placing(T)
368/2014	Weifang Port	Dredging(T)
461/2014	Tangshan Port	Maintenance Construction(T)
462/2014	Tianjin Port	Dredging(T)
463/2014	Yantai Port	Fairway Construction(T)
490/2014	Tangshan Port	Pier Construction(T)
517/2014	Tangshan Port	Maintenance Construction(T)
591/2014	Huanghua Port	Cofferdam Construction(T)
592/2014	Huanghua Port	Cofferdam Construction(T)

(2) Yellow Sea

565/2013	Rizhao Port	Pier Construction(T)
804/2013	Rizhao Port	Berth Construction(T)
1590/2013	Dalian Port	Working(T)
233/2014	Qingdao	Pier Construction(T)
258/2014	Rizhao Port	Pier Construction(T)
304/2014	Dalian Port	Dredging(T)
305/2014	Dalian Xingang	Exploding(T)
308/2014	Yantai Port	Exploding(T)
309/2014	Yantai Port	Dredging(T)
342/2014	Yantai Port	Breakwater Construction(T)
343/2014	Yantai Port	Base Construction(T)
370/2014	Lianyungang Port	Dredging(T)
409/2014	Rizhao Port	Fetching and Filling Work(T)
423/2014	Dalian Port	Dredging(T)
466/2014	Rizhao Port	Dredging(T)

493/2014	Weihai Port	Fairway Expansion(T)
518/2014	Weihai Port	Work(T)

(3)East China Sea & Taiwan Strait

101/2009	Zhejiang Coastal	Buoyage(T)
766/2013	Zhoushan Islands	Cofferdam Construction(T)
838/2013	Zhoushan Islands	Berth Construction(T)
919/2013	Zhoushan Island	Pier Construction(T)
1080/2013	Hangzhou Gulf	Pier Construction(T)
1389/2013	Meizhou Gulf	Pipeline Work(T)
1425/2013	Zhoushan Islands	Pier Construction(T)
1482/2013	Zhoushan Islands	Reef Cleaning(T)
1485/2013	Minjiang	Construction(T)
1486/2013	Xinghua Bay	Construction(T)
1546/2013	Quanzhou Bay	Exploding(T)
1574/2013	Taiwan Strait	Reclamation(T)
59/2014	Meishan Island	Construction(T)
61/2014	Luoyuanwan Harbour	Construction(T)
82/2014	Zhoushan Islands	Dredging(T)
86/2014	Wenzhou Port	Pier Construction(T)
87/2014	Dongtoudao Approaches	Cofferdam Construction(T)
88/2014	Oufeitan	Cultivation(T)
89/2014	Oufeitan	Cultivation(T)
91/2014	Meizhou Bay	Berth Construction(T)
142/2014	Hangzhou Gulf	Construction(T)
149/2014	Aojiangkou	Pier Construction(T)
150/2014	Aojiangkou	Construction(T)
151/2014	Fuzhou Port	Berth Construction(T)
152/2014	Minjiang	Water Yacht Training(T)
153/2014	Haitan Strait	Fetching and Filling(T)
154/2014	Middle Part of Haitan Strait	Bridge Construction(T)
155/2014	Fuzhou Port	Berth Construction(T)
156/2014	Xinghua Bay	Berth Construction(T)
375/2014	Zhoushan Islands	Dredging(T)
379/2014	Meizhou Bay	Berth Construction(T)
446/2014	Yueqing Bay	Construction(T)
447/2014	Feiyunjiang	Pier Construction(T)

542/2014	Changjiangkou	Sand Fetching and Filling(T)
544/2014	Ningbo Port	Dredging(T)

(4)South China Sea & Beibu Gulf

679/2013	Zhuhai Port	Works(T)
681/2013	Tieshan Port	Construction(T)
812/2013	Zhanjian Port	Reclamation(T)
854/2013	Hainan Island	Construction(T)
929/2013	Zhujiang	Dredging(T)
930/2013	Zhanjiang Port	Reclamation(T)
1142/2013	Hainan Island	Reclamation(T)
1458/2013	Outer Fairway Of Shantou Port Northwards	Bridge Construction(T)
94/2014	Daya Bay	Pier Construction(T)
185/2014	Zhujiangkou	Sand Fetching(T)
236/2014	Zhujiangkou	Sand Fetching(T)
237/2014	Zhujiangkou	Sand Fetching(T)
263/2014	Shenzhen Port	Construction(T)
469/2014	Yangjiang Port	Works(T)
523/2014	Zhuhai Port	Dredging(T)
577/2014	Guangzhou Port	Construction(T)
578/2014	Zhuhai Port	Dredging(T)

INDEX OF TEMPORARY NOTICES IN FORCE

(1) Bohai Sea

383/2010	Tianjin Port	Buoyage(T)
1709/2012	Southeast of Qinhuangdao Port	Buoyage(T)
1094/2013	Changxingdao	Environment Construction(T)
1160/2013	Weifang Port	Berth Construction(T)
1308/2013	Dongying Port	Platform Construction(T)
1380/2013	Dongying Port	Drilling(T)
1480/2013	Qinhuangdao Port	WinterBuoy(T)
1512/2013	Dongying Port	Winter Buoyage(T)
1513/2013	Taoerhe	Winter Buoyage(T)
1514/2013	Weifang Port	Winter Buoyage(T)
1564/2013	Yingkou Port	Winter Buoyage(T)
230/2014	Tangshan Port	Temporary Dumping Area(T)
362/2014	Tangshan Port	Berth Construction(T)
363/2014	Huanghua Port	Dredging(T)
364/2014	Huanghua Port	Fetching and Filling(T)
365/2014	Huanghua Port	Fairway Construction(T)
366/2014	Middle Of Bohai Sea	Pipeline Laying(T)
367/2014	Middle Of Bohai Sea	Construction(T)
405/2014	Northern Part Of Bohai Sea	Seismic Exploration(T)
406/2014	Qinhuangdao Port	Bank Revetment(T)
407/2014	Laizhou Port	Temporary Dumping Area(T)
430/2014	Huanghua Port	Fetching and Filling(T)
464/2014	Yantai Port	Berth Construction(T)
489/2014	Qinhuangdao Port	Caisson Towing(T)
536/2014	Huanghua Port	Dredging(T)
537/2014	Laizhou Gulf	Dredging(T)
589/2014	Huanghua Port	Cofferdam Construction(T)
590/2014	Huanghua Port	Cofferdam Construction(T)
623/2014	Qinhuangdao Port	Work(T)
624/2014	Qinhuangdao Port	Caisson Towing(T)
625/2014	Tianjin Port	Surveying(T)
626/2014	Laizhou Gulf	Data Acquisition(T)
641/2014	Tianjin Port	VTS Construction(T)

642/2014	Bohai Gulf	Seismic Exploration(T)
643/2014	Dongying Port	Submarine Pipeline Maintaining(T)
644/2014	Laizhou Gulf	Jacket Placing(T)
668/2014	Huludao Port	Pier Construction(T)
669/2014	Qinhuangdao Port	Pier Construction(T)
670/2014	Huanghua Port	Pier Construction(T)
695/2014	Yingkou Port	Exploding & Dredging(T)
696/2014	Bohai Gulf	Seismic Exploration(T)
697/2014	Bohai Gulf	Seismic Exploration(T)
698/2014	Huanghua Port	Pier Construction(T)
720/2014	Yingkou Port	Dredging(T)
721/2014	Huludao Port	Pier Construction(T)
722/2014	Huanghua Port	Seismic Exploration(T)
745/2014	Jinzhou Port	Dredging(T)
746/2014	Jinzhou Port	Dredging(T)
747/2014	Tianjin Port	Dredging(T)
748/2014	Middle Of Bohai Sea	Pipeline Work(T)
749/2014	Middle Of Bohai Sea	Pipeline Work(T)
771/2014	Jinzhou Port	Dredging(T)
772/2014	Tianjin Port	Berth Construction(T)
773/2014	Tianjin Port	Pier Construction(T)
774/2014	Middle Of Bohai Sea	Pipeline Work(T)
775/2014	Miaodao Archipelago	Pier Construction(T)

(2)Yellow Sea

70/2010	Rizhao Port	Channel and Anchorage(T)
504/2012	Lianyungang Port	Buoyage(T)
505/2012	Lianyungang Port	Buoyage(T)
506/2012	Lianyungang Port	V-AIS(T)
896/2012	Shidao Port	Fairway(T)
1084/2012	Feihuanghekou	Lightbeacon(T)
214/2013	Sheyang Port	Buoyage(T)
1258/2013	Rizhao Port	Revetment Construction(T)
1447/2013	Rizhao Port	Berth Construction(T)
1449/2013	Rizhao Port	Pier Construction(T)
232/2014	Qingdao Port	Temporary Dumping Area(T)
310/2014	Rizhao Port	Work(T)

344/2014	Yancheng Port	Construction(T)
361/2014	Dalian Port	Dredging(T)
408/2014	Weihai	Temporary Dumping Area(T)
422/2014	Dalian Port	Pier Construction(T)
491/2014	Yantai Port	Breakwater Construction(T)
492/2014	Yantai Port	Pipeline Work(T)
494/2014	Qingdao	Dredging(T)
538/2014	Penglai Port	Submarine Pipeline Work(T)
539/2014	Yantai Port	Revetment Construction(T)
540/2014	Weihai	Beach Construction(T)
541/2014	Rizhao Port	Fetching(T)
574/2014	Weihai Port	Dredging(T)
575/2014	Rizhao Port	Fetching&Filling(T)
627/2014	Yantai Port	Breakwater Construction(T)
628/2014	Laoshan Bay	Ocean Ranch Construction(T)
645/2014	Yantai Port	Dredging(T)
646/2014	Qingdao Port	Dredging(T)
647/2014	Lianyungang Port	Works(T)
648/2014	Lianyungang Port	Berth Construction(T)
649/2014	Guanhe	Bridge Construction(T)
671/2014	Weihai	Pier Expansion(T)
699/2014	Yantai Port	Bridge Construction(T)
700/2014	Rizhao Port	Water Saving Construction(T)
723/2014	Penglai Port	Salvaging(T)
724/2014	Yantai Port	Reclamation(T)
725/2014	Shidao Port	Base Construction(T)
726/2014	Rizhao Port	Pier Construction&Geotechnical Exploration(T)
743/2014	Dandong Port	Dredging(T)
744/2014	Dalian	Reclamation(T)
750/2014	Shidao	Pier Construction(T)
751/2014	Qingdao Port	Salvaging(T)
770/2014	Dandong Port	Dredging(T)
776/2014	Weihai Port	Dredging(T)
777/2014	Qingdao	Pier Construction(T)

(3)East China Sea & Taiwan Strait

304/2002	Xiamen Port	Mooring buoy(T)
----------	-------------	-----------------

322/2003	Zhoushan	Mooring buoy(T)
22/2004	Changjiangkou	Anchorage Area(T)
148/2004	Changjiangkou	Dumping ground(T)
543/2007	Zhoushan Islands	Anchorage Area(T)
997/2007	Zhejiang Coastal	Buoyage(T)
1077/2007	Zhoushan Islands	Buoyage(T)
1079/2007	Zhejiang Coastal	Mooring buoy(T)
894/2009	Fujian Coastal	Navigable Fairway(T)
925/2009	Fujian Coastal	Anchorage(T)
927/2009	Fujian Coastal	V-AIS(T)
1274/2009	Zhejiang Coastal	Buoyage(T)
1319/2009	Zhejiang Coastal	LightBeacon(T)
698/2010	Fuzhou Port	Lightbeacon(T)
699/2010	Fuzhou Port	Buoyage(T)
700/2010	Fuzhou Port	V-AIS(T)
702/2010	Quanzhou Bay	Lightbeacon(T)
818/2010	Haimen Port	Buoyage(T)
889/2010	Quanzhou Bay	LightBeacon(T)
1016/2010	Sanmen Bay	Buoyage(T)
1220/2010	Zhoushan Islands	Anchorage(T)
137/2011	Wenzhou Port	Buoyage(T)
296/2011	Fuzhou Port	Buoyage(T)
1129/2011	Zhoushan Island	Breakwater Construction(T)
68/2012	Changjiangkou	Bridge Navigation(T)
510/2012	Wenzhou Port	Buoyage(T)
617/2012	Zhejiang Coastal	Lightbeacon(T)
662/2012	Zhoushan Islands	Sea Wall Construction(T)
663/2012	Feiyunjiang	Buoyage(T)
755/2012	Zhoushan Islands	Pier Construction(T)
824/2012	Zhoushan Islands	Cofferdam Construction(T)
827/2012	Quanzhou Bay	Work(T)
860/2012	Wenzhou Port	Bridge Construction(T)
861/2012	Wenzhou Port	Bridge Construction(T)
1006/2012	Zhoushan Islands	Dike Construction(T)
1049/2012	Feiyunjiang	Lightbeacon(T)
1086/2012	Wenzhou Port	Bridge Construction(T)
1124/2012	Sandu'ao Harbour	Pier Construction(T)

1127/2012	Quanzhou Bay	Dredging(T)
1262/2012	Approaches to Dongtoudao	Buoyage(T)
1286/2012	Wenzhou Bay	Cofferdam Construction(T)
1287/2012	Wenzhou Bay	Cofferdam Construction(T)
1368/2012	Quanzhou Bay	Construction(T)
1369/2012	Quanzhou Bay	Construction(T)
1370/2012	Quanzhou Bay	Construction(T)
1371/2012	Quanzhou Bay	Construction(T)
1372/2012	Quanzhou Bay	Construction(T)
1422/2012	Oujiangkou	Cofferdam Construction(T)
1423/2012	Wenzhou Bay	Bridge Construction(T)
1474/2012	Meizhou Bay	Dike Construction(T)
1524/2012	Changjiangkou	Lightbeacon(T)
1525/2012	Changjiangkou	Buoyage(T)
1531/2012	Haitan Strait	Lightbeacon(T)
1559/2012	Haitan Strait Southwards	Lightbeacon(T)
1664/2012	Zhoushan Islands	Cofferdam Construction(T)
1719/2012	Nanji Islands	Lighthouse(T)
38/2013	Zhoushan Islands	Cofferdam Construction(T)
188/2013	Zhoushan Islands	Pile-sinking(T)
193/2013	Meizhou Bay	Reef Exploding(T)
194/2013	Meizhou Bay	Dredging(T)
238/2013	Zhoushan Islands	Pier Construction(T)
317/2013	Wenzhou Port	Temporary Sheltered Water(T)
443/2013	Zhoushan Islands	Dike Construction(T)
479/2013	Zhoushan Islands	Pier Construction(T)
490/2013	Meizhou Bay	Work(T)
534/2013	Taizhou Port	Pier construction(T)
570/2013	Sanmen Bay	Exploding(T)
594/2013	Zhoushan Islands	Bridge Construction(T)
598/2013	Taizhou Bay	Land Area Construction(T)
607/2013	Meizhou Bay	Reclamation(T)
643/2013	Zhoushan Islands	Surveying(T)
646/2013	Sandu'ao Harbour	Pier Construction(T)
671/2013	Taizhou Bay	Bridge Construction(T)
764/2013	Zhoushan Islands	Pier Construction(T)
809/2013	Taiwan Strait	Land Formation(T)

851/2013	Xiamen Port	Works(T)
852/2013	Taiwan Strait	Working(T)
884/2013	Changjiangkou	Work(T)
920/2013	Approaches to Feiyunjiangkou	Brigde Construction(T)
974/2013	Taizhou Bay	Dredging & Fetching and Filling(T)
1137/2013	Changjiangkou	Construction(T)
1213/2013	Taizhou Bay	Bridge Construction(T)
1279/2013	Changjiangkou	Construction(T)
1313/2013	Xiangshan Port	Pier Construction(T)
1382/2013	Changjiangkou	Construction(T)
1383/2013	Changjiangkou	Construction(T)
1430/2013	Zhoushan Islands	Cofferdam Construction(T)
1431/2013	Taizhou Port	Pier Construction(T)
1432/2013	Taizhou Port	Pier Construction(T)
1452/2013	Hangzhou Gulf	Pier Construction(T)
1453/2013	Hangzhou Gulf	Pier Construction(T)
1454/2013	Yueqing Bay	Iron Tower Work(T)
1518/2013	Zhoushan Islands	Reef Exploding & Cleaning(T)
1520/2013	Sanmen Bay	Cofferdam Construction(T)
1521/2013	Meizhou Bay	Fairway Construction & Reef Exploding(T)
1547/2013	Quanzhou Bay	Dredging(T)
1548/2013	Quanzhou Bay	Reef Exploding(T)
1567/2013	Zhoushan Islands	Pier Construction(T)
1571/2013	Taizhou Bay	Pier Construction(T)
1596/2013	Zhoushan Islands	Pier Construction(T)
29/2014	Yangshan Deep Water Harbour Northwards	Construction(T)
31/2014	Zhoushan Islands	Dike Construction(T)
33/2014	Xiamen Port	Cleaning Silt(T)
34/2014	Xiamen Port	Fetching and Filling(T)
60/2014	Meishan Island	Pier Construction(T)
62/2014	Meizhou Bay	Reclamation Construction(T)
83/2014	Zhoushan Islands	Reef Exploding & Cleaning(T)
85/2014	Wenzhou Port	Bridge Construction(T)
90/2014	Feiyunjiangkou	Breakwater Construction(T)
92/2014	Meizhou Bay	Reef Exploding(T)
93/2014	Fujian Coastal	Reef Exploding(T)
143/2014	Zhoushan Islands	Dike Construction(T)

147/2014	Dagang Bay	Work(T)
148/2014	Feiyunjiangkou	Breakwater Construction(T)
157/2014	Meizhou Bay	Dredging(T)
159/2014	Xiamen Port	Reef Exploding(T)
160/2014	Longjiao Bay	Reclamation Construction(T)
180/2014	Zhoushan Islands	Pier Construction(T)
183/2014	Meizhou Gulf	Berth Construction(T)
195/2014	Ningbo Port	Construction(T)
261/2014	Sanmen Bay	Pier Construction(T)
345/2014	Hangzhou Gulf	Pipeline Work(T)
346/2014	Hangzhou Gulf	Fetching and Filling(T)
347/2014	Zhoushan Islands	Reclamation(T)
348/2014	Zhoushan Islands	Reef Exploding and Cleaning(T)
349/2014	Zhoushan Islands	Fetching and Filling Work(T)
350/2014	Zhoushan Islands	Pier Construction(T)
372/2014	Zhoushan Islands	Construction(T)
373/2014	Zhoushan Islands	Pier Construction(T)
374/2014	Zhoushan Islands	Pier Construction(T)
378/2014	Sansha Bay	Fairway Construction(T)
410/2014	Zhoushan Islands	Bridge Construction(T)
411/2014	Songmen Port	Dredging(T)
435/2014	Zhoushan Islands	Pipeline Work(T)
437/2014	Zhoushan Islands	Pier Construction(T)
438/2014	Zhoushan Islands	Pier Construction(T)
439/2014	Zhoushan Islands	Cofferdam Construction(T)
440/2014	Wenzhou Port	Bridge Construction(T)
441/2014	Wenzhou Port	Bridge Construction(T)
442/2014	Wenzhou Port	Bridge Construction(T)
443/2014	Oufeitan	Cofferdam Construction(T)
444/2014	Yueqing Bay	Construction(T)
445/2014	Yueqing Bay	Pier Construction(T)
448/2014	Aojiangkou and Approaches	Works(T)
449/2014	Xiamen Port	Berth Construction(T)
467/2014	Taizhou Port	Dredging(T)
468/2014	Meizhou Bay	Reef Exploding(T)
495/2014	Zhoushan Islands	Pier Construction(T)
496/2014	Yongjiang	Dredging(T)

497/2014	Aojiangkou	Cofferdam Construction(T)
519/2014	Approaches to Shipu Port	Work(T)
543/2014	Zhoushan Islands	Closure of Navigation(T)
576/2014	Xiamen Port	Dredging(T)
593/2014	Zhoushan Islands	Pier Construction(T)
594/2014	Xiangshan Port	Construction(T)
595/2014	Shipu Port	Cofferdam Construction(T)
630/2014	Meizhou Bay	Construction(T)
631/2014	Meizhou Bay	Reef Exploding(T)
650/2014	Hangzhou Gulf	Work(T)
651/2014	Zhoushan Islands	Reef Cleaning(T)
652/2014	Sanmen Bay	Pier Construction(T)
653/2014	Quanzhou Bay	Pier Construction(T)
672/2014	Xiangshan Port	Reclamation(T)
673/2014	Taizhou Bay	Wave Instrument Setting(T)
702/2014	Meizhou Bay	Exploding & Cleaning(T)
703/2014	Jiulongjiangkou	Fairway Construction(T)
704/2014	Xiamen Port	Berth Construction(T)
727/2014	Wenzhou Port	Sand Fetching(T)
728/2014	Wenzhou Port	Work(T)
729/2014	Wenzhou Port	Dyke Construction(T)
730/2014	Meizhou Bay	Berth Construction(T)
778/2014	Xiamen Port	Dredging(T)
779/2014	Xiamen Port	Construction(T)
780/2014	Xiamen Port	Construction(T)

(4)South China Sea & Beibu Gulf

419/2003	Guangzhou Port	Anchorage Area(T)
210/2004	Zhujiangkou	Wreck(T)
204/2005	Zhanjiang Port	Wreck(T)
416/2006	Approaches to Daxingshanjiao	Wreck(T)
442/2008	Zhujiangkou	Buoyage(T)
737/2009	Zhujiangkou	Anchorage Area(T)
852/2009	Zhujiangkou	Buoyage(T)
243/2011	Zhuhai Port Southwestwards	Buoyage(T)
786/2011	Zhanjiang Port	V-AIS(T)
843/2011	Approaches to Wailuomen Channel	Buoyage(T)

36/2012	Zhuhai Port	Buoyage(T)
228/2012	Chaozhou Port	Buoyage(T)
313/2012	Beibu Gulf	Construction(T)
352/2012	Zhujiangkou	Buoyage(T)
412/2012	Tieshan Port	Construction(T)
1171/2012	Shenzhen Port	Buoyage(T)
1268/2012	Hainan Island	Pier Construction(T)
1724/2012	Zhujiangkou	Buoyage(T)
219/2013	Yangpu Port	Lightbeacon(T)
269/2013	Zhujiang	AIS(T)
321/2013	Hainan Island	Construction(T)
459/2013	Zhujiangkou	Construction(T)
461/2013	Bohexingang Harbour	Pier Construction(T)
462/2013	Bohexingang Harbour	Pier Construction(T)
494/2013	Approaches to Zhelangjiao	Lighthouse(T)
496/2013	Bohexingang Harbour	Pier Construction(T)
741/2013	Bohexingang Harbour	Pier Construction(T)
853/2013	Hainan Island	Construction(T)
923/2013	Zhujiangkou	Construction(T)
981/2013	Shantou Port	Exploding(T)
985/2013	Yamen Channel	Sand Fetching(T)
986/2013	Maoming Port	Pier Construction(T)
1013/2013	Zhujiangkou	Dredging(T)
1055/2013	Zhanjiang Port	Light-vessel (T)
1084/2013	Hainan Island	Construction(T)
1104/2013	Zhujiangkou	Buoyage(T)
1199/2013	Shenquan Port	Dredging(T)
1217/2013	Fangcheng Port	Lightbeacon(T)
1282/2013	Zhujiangkou	Dredging(T)
1285/2013	Fangcheng Port	Lightbeacon(T)
1315/2013	Beihai New Harbour	Lightbeacon(T)
1394/2013	Qiongzhou Strait	Dredging(T)
1395/2013	Tieshan Port	Reclamation(T)
1433/2013	Zhujiangkou	Sand Fetching(T)
1435/2013	Zhujiangkou	Lightbeacon(T)
1456/2013	Shenzhen Port	Dredging(T)
1457/2013	Zhanjiang Port	Lightbeacon(T)

1487/2013	Jinghai Bay And Approaches	Safety Operation Area(T)
1488/2013	Aojiao Anchorage Southwestwards	Pier Construction(T)
1489/2013	Aojiao Anchorage Southwestwards	Safety Operation Area(T)
1598/2013	Qiongzhou Strait	Dredging(T)
37/2014	Approaches to Haimen Bay	Lightbeacon(T)
39/2014	Zhanjian Port	Buoyage(T)
96/2014	Hainan Island	Buoyage(T)
235/2014	Zhujiangkou	Sand Fetching(T)
238/2014	Guangzhou Port	Construction(T)
239/2014	Guangzhou Port	Construction(T)
240/2014	Guangzhou Port	Construction(T)
264/2014	Zhujiangkou	Construction(T)
265/2014	Fangcheng Port	Construction(T)
266/2014	Fangcheng Port	Construction(T)
380/2014	Shenzhen Port	Dredging(T)
412/2014	Daya Bay	Pier Construction(T)
450/2014	Zhujiangkou	Dredging(T)
453/2014	Shenzhen Port	Dredging(T)
470/2014	Yangjiang Port	Safety Operation Area(T)
471/2014	Maoming Port	Construction(T)
472/2014	Fangcheng Port	Construction(T)
498/2014	Tieshan Port	Construction(T)
499/2014	Tieshan Port	Pier Construction(T)
520/2014	Jiapeng Islands Northwestwards	Construction(T)
521/2014	Zhujiangkou	Sand Fetching(T)
522/2014	Zhujiangkou	Reclamation Works(T)
524/2014	Zhuhai Port	Reclamation Works(T)
545/2014	Approaches to Shantou Port	Lightbeacon(T)
547/2014	Tonggu Fairway	Dredging(T)
548/2014	Zhujiangkou	Dredging(T)
549/2014	Weizhou Island Southwards	Seismic Exploration(T)
550/2014	Hainan Island	Seismic Exploration(T)
579/2014	Dongping Port Southeastwards	Construction(T)
580/2014	Weizhou Island Southwestwards	Drilling(T)
596/2014	Zhujiangkou	Sand Fetching(T)
597/2014	Zhujiangkou	Dredging(T)
598/2014	Hainan Island	Construction(T)

599/2014	Tieshan Port	Pier Construction(T)
632/2014	Zhujiangkou	Light Vessel(T)
633/2014	Guangzhou Port	Construction(T)
634/2014	Hainan Island	Construction(T)
654/2014	Zhujiangkou	Dredging(T)
655/2014	Zhujiangkou	Buoyage(T)
656/2014	Hainan Island	Construction(T)
657/2014	Hainan Island	Reclamation(T)
677/2014	Hainan Island	Construction(T)
678/2014	Hainan Island	Construction(T)
679/2014	Hainan Island	Dredging(T)
705/2014	Shenzhen Port	Dredging(T)
706/2014	Zhujiangkou	Sand Fetching(T)
707/2014	Zhujiangkou	Sand Fetching(T)
708/2014	Zhanjiang Port	Construction(T)
709/2014	Hainan Island	Construction(T)
731/2014	Zhujiangkou	Sand Fetching(T)
732/2014	Zhujiangkou	Sand Fetching(T)
733/2014	Leizhou Peninsula	Pier Construction(T)
752/2014	Zhujiangkou	Wreck Salvage(T)
753/2014	Zhujiangkou	Construction(T)
754/2014	Zhujiangkou	Sand Fetching(T)
755/2014	Zhuhai Port	Dredging(T)
756/2014	Zhuhai Port	Construction(T)
781/2014	Shenzhen Port	Pier Construction(T)
782/2014	Zhujiangkou	Sand Fetching(T)
783/2014	Zhanjian Port	Construction(T)
784/2014	Leizhou Peninsula Westwards	Dredging(T)

HYDROGRAPHIC INFORMATION REPORT SHEET

Name(s) of report sender(s)

Mailing address

Subject

Geographical area

Position or area limit ("PA" indicated if applicable)

.....

Affected chart(s)/publication(s)

Details:

Suggestion(s)/request(s)

.....

Signature :

Date:

HYDROGRAPHIC INFORMATION REPORT SHEET

INSTRUCTIONS

1. Extent of Information to be reported:

a) Discovery or the changes in position, range, depth of uncovered reefs, shoals, wrecks or other obstructions.

b) Discovery or changes of floating objects (e.g buoys, mooring buoys, large scale fishing stakes, floating shipwrecks), magnetic anomalies, discolored water or breakers.

c) Establishments or changes of navigation facilities.

d) Establishments or changes of mooring or berthing facilities (e.g. piers, submarine cables, overhead cables, mooring buoys, breakwaters).

e) Changes in the limit of fairway, anchorages or sailing route.

f) Shortcomings in Chinese coastal port and fairway charts and other relative publications.

2. Instructions:

a) Measuring instrument, methods and time should be specified in expressing the location or scope; and the coordinate system should be indicated (1954 Beijing coordinate system or WGS-84 coordinate system).

b) When position expressed in bearing and distance, the origin should be specified; and when position expressed in latitude and longitude, the number, edition and publisher of chart referred to should be specified.

c) Measuring instrument, methods and time of the obstruction or shoal soundings should be indicated. In addition, the sounding datum and whether it makes corrections for the height of the tide should also be indicated.

d) Elevation of a navigational mark should be accompanied by the datum it referred to, and height of a light should indicate whether it refers to that of the top or that of the center.

e) The report should be signed and affix the official seal.

3. Remarks:

a) The information reported will be checked upon our receipt and then used to the best advantage which may mean inclusion in due weekly edition of Notices to Mariners. Certain amount of compensation will be given to the report senders.

b) Please send the report to Shanghai MSA Survey and Mapping Office. Address: 82 Lane 7, Gongqing Road, Yangpu District, Shanghai.