



NOTICES TO MARINERS

Issue No.48(Total No.842)

Notice No.1401-1432

27 November 2017

CONTENTS

- I Sailing Bulletin
- II Index
- III Notices to Mariners
- IV Temporary Notices

In order to keep navigation safety and make Chinese coastal port and fairway Charts modify timely and accurately, mariners are requested to inform the china MSA immediately of the discovery of new danger, or changes or defects in aids to navigation and of shortcomings in Chinese coastal port and fairway charts or publications. Copies of Navigational warning, Sailing information, and Dynamic aids condition should be sent to Tianjin, Shanghai and Guangdong MSA timely. Departments and mariners may contact Shanghai Marine Chart Press Center or Tianjin, Shanghai and Guangdong MSA to get subscribing information. The Notices to Mariners can also be made through the following websites.

In addition to postal methods, the following additional communication facilities are available:

Tianjin MSA Survey and Mapping Office:	E-mail: hccd@tjmsa.gov.cn Phone: +86(0)22 58873119 Fax: +86(0)22 58873066
Shanghai Marine Chart Press Center:	E-mail: gztg@shmsa.gov.cn Phone: +86(0)21 65806386 Fax: +86(0)21 65679011
Guangdong MSA Survey and Mapping Office:	E-mail: hcmal@gdmsa.gov.cn Phone: +86(0)20 34084083 Fax: +86(0)20 34084020
China MSA Nautical Charts&Books Publisher:	Web: www.chart.gov.cn

The Maritime Safety Administration of the People's Republic of China

Explanatory Notes

1. The Notices which publish the information about essential changing feature of Chinese coastal sea area and works at sea, is mainly used to correct the Chinese coastal port and fairway Charts and offer navigation safety information for mariners.
2. The information published in the notice origins from the marine information, the navigational warning, aids dynamics as well as the hydrographic achievements, which are issued by Maritime Administration. The additional source comes from shipping, fairway, sea, Harbour affairs, and fishing politics department.
3. The Notices include the Sailing Bulletin, the Notices to Mariners and Temporary Notices.
 - a) Sailing Bulletin announces rules and regulations of navigation, the printing, correcting and cancellation of publication, and the marine information which is promulgate by MSA and has important relationship which navigation safety. It is not used to correct the Charts.
 - b) The Notices to Mariners is used for user to correct related Chinese coastal port and fairway Charts. The number in parentheses behind the Chart No. indicates that only parts of the Notices related to this chart. The number in square bracket illustrated the previous update notice information.
 - c) The Temporary Notices published for the temporary establishment, cancellation, variation as well as works at sea. The Chart No. lists for user's convenience when mariners look up for the details.
4. Geographical position refer to the horizontal datum of the current edition of each affected chart. The 2000 national geodetic coordinate system which we adopt equals to WGS-84 world geodetic coordinate system in usage. The sounding datum refers to the level of Lowest Astronomical Tide and the elevation uses 1985 national vertical datum. Bearings are true reckoned clockwise from 000° to 359°. Those relating to lights are from seaward. The height of the lighthouse or light beacon is referred to Mean High Water Springs.
5. For symbols used in the Notices to Mariners, see GB12319-1998.
6. The unit in the Notices complies with the international standard unit of measurement, with the Chinese characters replaced by symbol and alphabet, such as degrees (°), minutes (′) and seconds (″), meters (m), kilometers (km) or nautical miles (M).

SAILING BULLETIN

1,Publication Information

1.New Chart Information

No.	Chart No.	Name	Scale	Date	Note
1	15104	SHUIZHONG NO.36-1 WHARF	1:15000	2017年11月第1版	Scope of Chart 39°58'25".0N ~40°06'21".0N 119°58'30".0E ~120°05'40".0E
2	44265	LAOYUTANG TO TANGSIJING	1:5000	2017年11月第4版	
3	84102	YANTIAN HARBOUR	1:10000	2017年11月第10版	
4	86302	FAIRWAY OF YANGXI POWER PLANT	1:15000	2017年11月第4版	

2.Disused Chart Information

No.	Chart No.	Name	Scale	Date	Note
1	44265	LAOYUTANG TO TANGSIJING	1:5000	2015年11月第3版	
2	84102	YANTIAN HARBOUR	1:10000	2016年5月第9版	
3	86302	FAIRWAY OF YANGXI POWER PLANT	1:15000	2015年10月第3版	

2,Marine Information

Chinese Version Only.

INDEX

1,GEOGRAPHICAL INDEX

Bohai Sea	Tianjin Port	(1401),(1402)
	Dongying Port and Approaches	(1403)
	Eastern of Dongying Port	(1422),(1423),(1424)
Yellow Sea	Qingdao Port	(1425)
	Jiangsu Coastal	(1404)
	Lvsi Port and Approaches	(1405)
East China Sea	Changjiangkou and Approaches	(1406),(1407),(1408),(1409), (1410),(1411)
	Zhoushan Islands	(1426),(1427)
	Ningbo Port	(1428),(1429)
South China Sea	Shantou Port	(1412),(1413)
	Honghai Bay	(1430)
	Fairway of Yangxi Power Plant	(1431)
	Maoming Port	(1432)
	Leizhou Port	(1414)
Beibu Gulf	Tieshan Port	(1415)
	Qinzhou Port	(1416),(1417),(1418),(1419), (1420)
	Fangcheng Port	(1421)

2,INDEX OF CHARTS AFFECTED

Chart No.	Notice No.	Notice No. (T)
23001	1401	
23119	1401,1402	
32201	1403	
33001	1403	1422
34001		1423,1424
36122		1425
1304	1403	
1306	1404	
41001	1404	
43001	1405	
43371	1406	
44001	1406,1407,1408,1409,1410	
44125	1406,1407	
44126	1406,1408,1409	
44128	1411	
44133	1406	
44134	1406	
44173	1411	
44174	1406,1407,1408,1409	
52001		1426
52131		1426,1427
52133		1426
52137		1429
52171		1426
52172	1411	
53132		1428
2307	1405	
2308	1410	1426
81201	1412	
81202	1412,1413	
81204	1412	
81205	1413	
82311		1430
82312		1430
86302		1431
87102		1432

Chart No.	Notice No.	Notice No. (T)
88202	1414	
91001	1415	
91201	1415	
91202	1415	
92001	1416,1418,1419,1420,1421	
92101	1416,1418,1419,1420	
92102	1417,1418,1419,1420	
93101	1421	
93102	1421	
3313		1430
3316	1415,1416,1419,1420,1421	

Notices to Mariners

1401. Bohai Sea – Tianjin Port – Beitang Harbour – Obstruction

Insert "碍" in position 39°10'35".6N, 117°51'35".2E.

Note: 该障碍物高出周边水深约2.6m。

Chart 23001[2017-1342] 23119[2017-1240]

Source Tianjin Hydrography Centre

1402. Bohai Sea – Tianjin Port – Wreck

Delete "据报(2010)" in position 39°04'54"N, 117°44'30"E.

Chart 23119(with chart unchanged)[2017-1401]

Source Tianjin Hydrographic Center

1403. Bohai Sea – Dongying Port and Approaches – Wreck & Obstruction

1) Delete the wreck and obstruction and note in the following position:

Position	Characteristic
(1) 38°09'03".2N, 119°03'36".1E	石桩: 0 ₅
(2) 38°08'48".2N, 119°02'20".7E	10 ₂ :2 钢架
(3) 38°05'00".1N, 118°57'27".3E	船
(4) 38°04'51".5N, 118°56'33".5E	船

2) Insert the obstruction in the following position:

Position	Characteristic
(5) 38°09'02".8N, 119°03'36".8E	2 ₈
(6) 38°08'48".1N, 119°02'20".4E	10 ₂ :2 钢架

Chart 32201(1,2,4;5,6) (3 with chart unchanged)[2017-1242]

33001(2;6)[2017-1279] 1304(2;6)[2017-1342]

Source Tianjin Hydrographic Center

1404. Yellow Sea – Jiangsu Coastal – Buoyage

Delete the light-buoy and note in the following position:

Name	Position
(1) 海测2号灯浮标	34°38'00".0N, 120°26'00".0E
(2) 海测3号灯浮标	34°35'00".0N, 120°42'00".0E
(3) 海测4号灯浮标	34°22'00".0N, 121°00'00".0E

Chart 41001[2017-1389] 1306[2017-1389]

Source East China Sea Aids 017/2017

1405. Yellow Sea – Lvsi Port and Approaches – Lightbeacon

1) Delete the lightbeacon and note in the following position:

Name	Position
(1)东灶港右灯桩	32°08'10".0N,121°28'49".6E
(2)东灶港左灯桩	32°08'10".3N,121°28'59".6E

2) Insert the lightbeacon in the following position:

Name	Position	Characteristic
(3)东灶港右灯桩	32°08'10".1N,121°28'36".1E	★闪(2)绿6s13m5M
(4)东灶港左灯桩	32°08'10".3N,121°29'09".2E	★闪(2)红6s13m5M

Chart 43001(1;4)[2017-1282] 2307(2;4)[2017-1390]

Source East China Sea Aids 017/2017

1406. East China Sea – Changjiangkou and Approaches – Buoyage

Delete the light-buoy and note in the following position:

Name	Position
(1)氯测1号灯浮标	31°32'06".8N,122°10'24".9E
(2)氯测3号灯浮标	31°24'45".2N,121°34'32".0E
(3)氯测4号灯浮标	31°26'58".4N,121°29'22".7E
(4)氯测5号灯浮标	31°30'01".4N,121°27'55".5E

Chart 43371(1)[2017-530] 44001(1,2)[2017-1315] 44125(2)[2017-]
44126(3,4)[2017-1283] 44133(2)[2017-731] 44134(4)[2017-]
44174(2~4)[2017-1283]

Source East China Sea Aids 017/2017

1407. East China Sea – Changjiangkou and Approaches – Wreck

Insert "据报:沉船概位" in position 31°20'19".7N,121°41'01".3E.

Chart 44001[2017-1406] 44125[2017-1406] 44174[2017-1406]

Source Shanghai Navigation Warning 0779/2017

1408. East China Sea – Changjiangkou and Approaches – Lightbeacon

The lightbeacon named "护堤0号" in position 31°27'30".6N,121°28'57".3E return to normal, characteristic "★莫(C)黄12s8m3M(同闪)".

Chart 44001[2017-1407] 44126(with chart unchanged)[2017-1406] 44174[2017-1407]

Source East China Sea Aids 017/2017

1409. East China Sea – Changjiangkou and Approaches – V-AIS

Delete the V-AIS named "HD0" and note in position 31°27'30".6N,121°28'57".3E.

Chart 44001[2017-1408] 44126[2017-1408] 44174[2017-1408]

Source East China Sea Aids 017/2017

1410. East China Sea – Changjiangkou and Approaches – Aids

Delete the aids and note in the following position:

Name	Position
(1)W169 号灯浮标	31°03'54".5N,122°47'26".2E
(2)W170 号灯浮标	31°03'45".6N,122°47'13".0E
(3)W171 号灯浮标	31°03'54".8N,122°47'00".3E
(4)XZ WRECK AIS 虚拟航标	31°03'54".8N,122°47'13".8E
Chart	44001(1,4)[2017-1409] 2308(1,4)[2017-1348]
Source	East China Sea Aids 017/2017

1411. East China Sea – Changjiangkou and Approaches – V-AIS

Insert the V-AIS named "WM WRECK" in position 30°59'42".4N,122°09'08".4E, characteristic:



Chart 44128[2017-1315] 44173[2017-1315] 52172[2017-1347]
Source East China Sea Aids 017/2017

1412. South China Sea – Shantou Port – Fairway

Amend the fairway named "汕头港外" as follow:

1) Delete the fairway center line joining the following position:

(1) 23°15'46".6N, 116°48'45".0E

(2) 23°18'39".6N, 116°46'18".1E

2) Insert the fairway center line joining the following position:

(3) 23°15'21".1N, 116°49'06".4E

(4) 23°18'39".6N, 116°46'18".1E

Note: 航道宽度由 120m 扩宽至 150m, 航道底标高从 -9.5m 浚深至 -11.0m, 长度延长至 13168m。

Chart 81201[2017-885] 81202[2017-856] 81204[2016-]
Source Guangzhou Hydrographic Center

1413. South China Sea – Shantou Port – Anchorage Area

Move the anchorage area in the following position:

Name	Former Position	New Position
(1) 汕头港 2 号锚地中心点	23°20'49".5N, 116°43'16".5E	23°20'49".0N, 116°43'20".0E
(2) 汕头港 3 号锚地中心点	23°20'51".5N, 116°42'52".5E	23°20'50".0N, 116°42'57".0E
(3) 汕头港 4 号锚地中心点	23°20'53".5N, 116°42'26".5E	23°20'55".0N, 116°42'25".0E

Note: 上述锚地底质均为泥质, 调整后半径保持不变, 均为 250m, 适合 5000 吨级船舶抛锚停

泊。2号锚地水深6.0~9.2m(南侧局部4.9~5.9m)。3号锚地水深3.9~6.9m(南侧局部3.9~4.9m)。4号锚地水深5.0~7.6m(南侧局部4.1~4.9m)。

Chart 81202[2017-1412] 81205[2017-]

Source Shantou Navigation Notice 047/2017

1414.South China Sea – Leizhou Port – Wreck

Insert "L₁船骸" in position 20°53'34".7N,110°14'51".5E.

Chart 88202[2015-572]

Source Guangzhou Hydrographic Center

1415.Beibu Gulf – Tieshan Port – Obstruction

Delete the obstruction and note in the following position:

Position	Characteristic
(1)21°29'03".5N,109°33'27".5E	②
(2)21°28'19".2N,109°33'03".2E	L ₁ 东北石
(3)21°29'07".5N,109°33'12".9E	♣ 渔桩
(4)in the position (3)	⊙

Chart 91001(1,4)[2017-862] 91201(1~3)[2017-862] 91202(1~3)[2017-]
3316(1)[2017-1372]

Source Guangzhou Hydrographic Center

1416.Beibu Gulf – Qinzhou Port – Buoyage & Racon

Delete the light-buoy and racon named "钦州港东航道0号" and note in position 21°25'12".9N, 108°38'15".2E.

Chart 92001[2017-1372] 92101[2017-1107] 3316[2017-1415]

Source Nanhai Aids 075/2017

1417.Beibu Gulf – Qinzhou Port – Buoyage


Delete the light-buoy named "钦州港东航道2号" and note in position 21°28'08".3N,108°38'11".0E.

Chart 92102[2017-]

Source Nanhai Aids 076/2017

1418.Beibu Gulf – Qinzhou Port – Buoyage

Insert the light-buoy in the following position:

Name	Position	Characteristic
(1)钦州港A1号灯浮标	21°28'58".9N,108°38'45".3E	(A1)▲  闪(2)绿6s(同闪) 绿

(2)钦州港 A2 号灯浮标	21°29'55".1N,108°38'54".3E	(A2) 闪(2)红 6s(同闪)
(3)钦州港 A3 号灯浮标	21°29'50".5N,108°39'06".6E	(A3) 闪(2)绿 6s(同闪)
(4)钦州港 A4 号灯浮标	21°30'46".4N,108°39'16".2E	(A4) 闪(2)红 6s(同闪)
(5)钦州港 A5 号灯浮标	21°30'41".8N,108°39'28".4E	(A5) 闪(2)绿 6s(同闪)
(6)钦州港 A6 号灯浮标	21°31'37".8N,108°39'38".1E	(A6) 闪(2)红 6s(同闪)
(7)钦州港 A7 号灯浮标	21°31'33".2N,108°39'50".3E	(A7) 闪(2)绿 6s(同闪)
(8)钦州港 A8 号灯浮标	21°32'27".6N,108°39'59".3E	(A8) 闪(2)红 6s(同闪)
(9)钦州港 A9 号灯浮标	21°32'23".0N,108°40'11".6E	(A9) 闪(2)绿 6s(同闪)

Chart 92001(2,9)[2017-1416] 92101(1,2,5,6,9)[2017-1416]

92102(1,2)[2017-1417]

Source Nanhai Aids 076/2017

1419.Beibu Gulf – Qinzhou Port – Buoyage & Racon

(1) Delete the light-buoy and AIS named "钦州港东航道 1 号" and note in position 21°28'08".2N,108°38'19".2E.

(2) Insert the light-buoy and racon named "钦州港 31 号" in position 21°28'34".2N,108°38'19".9E, characteristic: "⁽³¹⁾ 闪(2+1)绿 6s 雷康(0)".

Chart 92001[2017-1418] 92101[2017-1418] 92102[2017-1418] 3316[2017-1416]

Source Nanhai Aids 076/2017

1420.Beibu Gulf – Qinzhou Port – Buoyage&Racon

Insert the light-buoy in the following position:

Name	Position	Characteristic
(1)钦州港 1 号灯浮标	21°09'46".6N,108°35'11".4E	钦州港(1) 闪(2)绿 6s(同闪) 雷康(M)
(2)钦州港 2 号灯浮标	21°09'48".4N,108°34'59".1E	(2) 闪(2)红 6s(同闪)
(3)钦州港 3 号灯浮标	21°10'45".9N,108°35'21".7E	(3) 闪(2)绿 6s(同闪)
(4)钦州港 4 号灯浮标	21°10'47".8N,108°35'09".3E	(4) 闪(2)红 6s(同闪)
(5)钦州港 5 号灯浮标	21°11'45".3N,108°35'31".9E	(5) 闪(2)绿 6s(同闪)
(6)钦州港 6 号灯浮标	21°11'47".2N,108°35'19".6E	(6) 闪(2)红 6s(同闪)
(7)钦州港 7 号灯浮标	21°12'44".7N,108°35'42".2E	(7) 闪(2)绿 6s(同闪)
(8)钦州港 8 号灯浮标	21°12'46".6N,108°35'29".9E	(8) 闪(2)红 6s(同闪)
(9)钦州港 9 号灯浮标	21°13'44".1N,108°35'52".5E	(9) 闪(2)绿 6s(同闪)
(10)钦州港 10 号灯浮标	21°13'45".9N,108°35'40".2E	(10) 闪(2)红 6s(同闪)
(11)钦州港 11 号灯浮标	21°15'13".3N,108°36'07".9E	(11) 闪(2)绿 6s(同闪)
(12)钦州港 12 号灯浮标	21°15'15".2N,108°35'55".6E	(12) 闪(2)红 6s(同闪)
(13)钦州港 13 号灯浮标	21°16'42".5N,108°36'23".4E	(13) 闪(2)绿 6s(同闪)
(14)钦州港 14 号灯浮标	21°16'44".4N,108°36'11".0E	(14) 闪(2)红 6s(同闪)
(15)钦州港 15 号灯浮标	21°18'11".7N,108°36'38".8E	(15) 闪(2)绿 6s(同闪)
















(16)钦州港 16 号灯浮标	21°18'13".6N,108°36'26".5E	(16)  闪(2)红 6s(同闪)
(17)钦州港 17 号灯浮标	21°19'40".9N,108°36'54".3E	(17)  闪(2)绿 6s(同闪)
(18)钦州港 18 号灯浮标	21°19'42".8N,108°36'42".0E	(18)  闪(2)红 6s(同闪)
(19)钦州港 19 号灯浮标	21°21'10".1N,108°37'09".7E	(19)  闪(2)绿 6s(同闪)
(20)钦州港 20 号灯浮标	21°21'12".0N,108°36'57".4E	(20)  闪(2)红 6s(同闪)
(21)钦州港 21 号灯浮标	21°22'39".4N,108°37'25".2E	(21)  闪(2)绿 6s(同闪)
(22)钦州港 22 号灯浮标	21°22'41".2N,108°37'12".8E	(22)  闪(2)红 6s(同闪)
(23)钦州港 23 号灯浮标	21°24'08".6N,108°37'40".6E	(23)  闪(2)绿 6s(同闪)
(24)钦州港 24 号灯浮标	21°24'10".5N,108°37'28".3E	(24)  闪(2)红 6s(同闪)
(25)钦州港 25 号灯浮标	21°25'37".8N,108°37'56".1E	(25)  闪(2)绿 6s(同闪)
(26)钦州港 26 号灯浮标	21°25'39".7N,108°37'43".8E	(26)  闪(2)红 6s(同闪)
(27)钦州港 27 号灯浮标	21°27'07".0N,108°38'11".6E	(27)  闪(2)绿 6s(同闪)
(28)钦州港 28 号灯浮标	21°27'08".9N,108°37'59".3E	(28)  闪(2)红 6s(同闪)
(29)钦州港 29 号灯浮标	21°28'07".1N,108°38'22".9E	(29)  闪(2)绿 6s(同闪)
(30)钦州港 30 号灯浮标	21°28'09".2N,108°38'09".8E	(30)  闪(2)红 6s(同闪)

Chart 92001(1,10,17,26)[2017-1419] 92101(19,22,23,26,27,30)[2017-1419]
92102(27-30)[2017-1419] 3316(1)[2017-1419]

Source Nanhai Aids 075/2017

1421.Beibu Gulf – Fangcheng Port – Obstruction

Delete "据报碍" in position 21°34'47".1N,108°21'40".5E.

Chart 92001[2017-1420] 93101[2017-1372] 93102[2017-1372] 3316[2017-1420]

Source Fangcheng Navigation Warning 0007/2017

Blank Page

Temporary Notices

1422. Bohai Sea – Eastern of Dongying Port – Drilling (T)

From 18 October 2017 to 14 January 2018, drilling is in progress within the area centered on $38^{\circ}13'13''.6N, 119^{\circ}46'24''.8E$, radius 1000m. Operating vessel is showing signals and keeping watch on VHF Ch.16. Vessels should contact with the operating vessel before entering the operating area. Mariners are advised to pass by slowly.

Chart 33001

Source Yantai Navigation Notice 057/2017

1423. Bohai Sea – Eastern of Dongying Port – Drilling (T)

From 18 October 2017 to 18 January 2018, drilling is in progress within the area centered on $38^{\circ}08'45''.1N, 119^{\circ}58'30''.2E$, radius 1000m. Operating vessel is showing signals and keeping watch on VHF Ch.16. Vessels should contact with the operating vessel before entering the operating area. Mariners are advised to pass by slowly.

Chart 34001

Source Yantai Navigation Notice 058/2017

1424. Bohai Sea – Eastern of Dongying Port – Drilling (T)

From 18 October 2017 to 14 January 2018, drilling is in progress within the area centered on $38^{\circ}10'22''.3N, 119^{\circ}57'28''.8E$, radius 1000m. Operating vessel is showing signals and keeping watch on VHF Ch.16. Vessels should contact with the operating vessel before entering the operating area. Mariners are advised to pass by slowly.

Chart 34001

Source Yantai Navigation Notice 059/2017

1425. Yellow Sea – Qingdao Port – Lingshan Bay – Construction (T)

From 22 October 2017 to 21 January 2018, construction is in progress within the area bounded by the following positions :

(1) $35^{\circ}48'25''.1N, 120^{\circ}01'26''.6E$

(2) $35^{\circ}48'23''.7N, 120^{\circ}01'37''.6E$

(3) $35^{\circ}48'25''.4N, 120^{\circ}01'45''.4E$

(4) $35^{\circ}48'16''.8N, 120^{\circ}01'49''.9E$

(5) $35^{\circ}48'12''.0N, 120^{\circ}01'38''.7E$

Blank Page

Operating vessel is showing signals and keeping watch on VHF Ch.08&68. Vessels should contact with the operating vessel. Mariners are advised to navigate with caution and keep a safe distance off the operating vessel.

Chart 36122

Source Qingdao Navigation Notice 045/2017

1426.East China Sea – Zhoushan Islands – Aids(T)

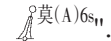
Delete the light-vessel named "黄泽洋" in position 30°30'12".3N,122°32'51".1E temporarily.
Insert the temporary light-buoy in former position, characteristic:"

Chart 52001 52131 52133 52171 2308

Source East China Sea Aids 017/2017

1427.East China Sea – Zhoushan Islands – Majishan – Reclamation(T)

From 5 November 2017 to 30 December 2018, reclamation is in progress within the area bounded by the following position:

(1)30°40'51"N,122°25'55"E

(2)30°41'02"N,122°26'27"E

(3)30°40'48"N,122°26'37"E

(4)30°40'37"N,122°26'02"E

Operating vessel is showing signal and keeping watch on VHF Ch.16. Irrespective vessels are prohibited from entering the operating area. Mariners are advised to contact with operating vessel and navigate with caution. Vessels are required to pass by slowly keeping a safe distance off the operating vessel.

Chart 52131

Source Zhoushan Navigation Notice 135/2017

1428.East China Sea – Ningbo Port – Surveying(T)

From 7 November 2017 to 31 December 2018, surveying is in progress daily in time within the area bounded by the following positions:

(1)29°56'06"N,121°54'58"E

(2)29°55'43"N,121°54'55"E

(3)29°54'54"N,121°55'25"E

(4)29°54'58"N,121°55'35"E

(5)29°55'19"N,121°55'25"E

Blank Page

(6)29°55'44"N,121°55'10"E

(7)29°56'01"N,121°55'12"E

Operating vessel is showing signal and keeping watch on VHF Ch.14. Mariners are advised to contact with operating vessel and navigate with caution. Vessels are required to pass by slowly keeping a safe distance off the operating vessel. Tel.:13958236586.

Chart 53132

Source Ningbo Navigation Notice 182/2017

1429.East China Sea – Ningbo Port – Chuanshan Harbour – Surveying (T)

From 7 November 2017 to 22 April 2018, surveying is in progress daily in time within the area bounded by the following positions:

(1)29°54'26"N,122°06'33"E

(2)29°54'30"N,122°06'29"E

(3)29°54'37"N,122°06'42"E

(4)29°54'33"N,122°06'45"E

Operating vessel is showing signal and keeping watch on VHF Ch.14. Mariners are advised to contact with operating vessel and navigate with caution. Vessels are required to pass by slowly keeping a safe distance off the operating vessel. Tel.:15857406335.

Chart 52137

Source Ningbo Navigation Notice 180/2017

1430.South China Sea – Honghai Bay – Pier Construction (T)

From 1 November 2017 to 31 October 2019, pier construction is in progress day and night within the following two areas:

1)Operating Area:

(1)22°41'18".4N,114°58'42".6E

(2)22°41'49".7N,114°59'32".4E

(3)22°41'10".1N,114°59'55".9E

(4)22°41'11".3N,114°59'44".6E

(5)22°41'19".3N,114°59'29".2E

2)Dumping Area:

(6)22°32'24"N,115°04'00"E

(7)22°32'24"N,115°05'30"E

(8)22°31'24"N,115°05'30"E

Blank Page

(9)22°31'24"N,115°04'00"E

Operating vessel is showing signals and keeping watch on VHF Ch.08&16. Irrespective vessels are prohibited from entering the operating area. Mariners are advised to contact with operating vessel and navigate with caution. Tel.:13798132700.

Chart 82311 82312 3313

Source Huizhou Navigation Notice 030/2017

1431.South China Sea – Fairway of Yangxi Power Plant – Dredging (T)

From 1 November 2017 to 30 March 2018, dredging is in progress within the area bounded by the following position:

(1)21°31'42".9N,111°39'58".5E

(2)21°31'43".2N,111°40'02".4E

(3)21°31'46".4N,111°40'06".3E

(4)21°31'47".5N,111°40'07".4E

(5)21°31'49".0N,111°40'07".1E

(6)21°31'49".5N,111°40'07".6E

(7)21°31'53".4N,111°40'02".5E

(8)21°31'52".8N,111°40'01".9E

(9)21°31'51".0N,111°40'01".9E

(10)21°31'53".1N,111°40'00".2E

(11)21°32'50".2N,111°39'57".7E

Operating vessel is showing signal and keeping watch on VHF Ch.16. Irrespective vessels are prohibited from entering the operating area. Mariners are advised to contact with operating vessel and navigate with caution. Vessels are required to pass by slowly keeping a safe distance off the operating vessel.

Chart 86302

Source Yangjiang Navigation Notice 017/2017

1432.South China Sea – Maoming Port – Shuidong Harbour – Construction (T)

From 16 October 2017 to 16 October 2018, construction is in progress within within the area bounded by the following positions:

(1)21°29'20".1N,111°02'30".3E

(2)21°29'03".1N,111°02'30".3E

(3)21°29'04".5N,111°02'36".8E

Blank Page

- (4)21°29'20".7N,111°03'14".3E
- (5)21°29'28".0N,111°03'11".2E
- (6)21°29'30".1N,111°03'16".8E
- (7)21°29'29".4N,111°03'29".8E
- (8)21°29'22".8N,111°03'42".4E
- (9)21°29'25".7N,111°03'46".2E
- (10)21°29'46".1N,111°03'06".7E
- (11)21°29'20".4N,111°02'37".6E

Mariners are advised to contact with operating vessel and navigate with caution. Vessels are required to pass by slowly keeping asafe distance off the operating vessel.

Chart 87102

Source Maoming Navigation Notice 015/2017

Blank Page

Disabled Temporary Notice List

(1) Bohai Sea

923/2016	Liaodong Gulf	Construction(T)
964/2016	Lvshun Xingang	Pier Construction(T)
1423/2016	Dongying Port	Breakwater Construction(T)
1424/2016	Dongying Port	Dredging(T)
1425/2016	Dongying Port	Breakwater Construction(T)
482/2017	Dongying Port and Approaches	Seismic Exploration(T)
517/2017	Yingkou Port	Construction(T)
621/2017	Panjin Port	Construction(T)
622/2017	Panjin Port	Construction(T)
964/2017	Dongying Port	Exploration(T)

(2) Yellow Sea

663/2017	Dafeng Port and Approaches	Buoyage(T)
706/2017	Qingdao Port	Construction(T)
1111/2017	Yancheng Port	Shooting(T)

(3) East China Sea & Taiwan Strait

1440/2016	Shangcheng Port	Salvage Procedure(T)
1443/2016	Baimahe	Salvage Procedure(T)
1522/2016	Zhoushan Islands	Pier Construction(T)
491/2017	Wenzhou Port	Lightbeacon(T)
607/2017	Hangzhou Gulf	Surveying(T)
666/2017	Xiamen Port and Approaches	Dredging(T)
757/2017	Feiyunjiangkou	Cofferdam Construction(T)
796/2017	Yueqing Bay	Dike Construction(T)
801/2017	Aojiang	Bridge Construction(T)
803/2017	Fuzhou Port	Reef Cleaning(T)
804/2017	Xinghua Bay	Construction(T)
842/2017	Taizhou Bay	Construction(T)
895/2017	Zhoushan Islands	Dredging(T)
1057/2017	Changjiangkou and Approaches	Construction(T)
1062/2017	Weitou Bay	Dredging(T)

(4) South China Sea & Beibu Gulf

1496/2016	Fangcheng Port	Fish Reef Work(T)
808/2017	Zhujiangkou	Sand Fetching(T)

INDEX OF TEMPORARY NOTICES IN FORCE

(1) Bohai Sea

383/2010	Tianjin Port	Buoyage(T)
1362/2016	Changxingdao	Winter Buoyage(T)
1363/2016	Yingkou	Winter Buoyage(T)
1364/2016	Qinhuangdao Port	Winter Buoyage(T)
1384/2016	Yingkou Port	Winter Buoyage(T)
1385/2016	Yingkou Port	Winter Buoyage(T)
1386/2016	Yingkou Port	Winter Buoyage(T)
1387/2016	Panjin Port	Winter Buoyage(T)
1388/2016	Jinzhou Port	Winter Buoyage(T)
1389/2016	Huludao Port	Winter Buoyage(T)
1391/2016	Weifang Port	Winter Buoyage(T)
1392/2016	Yantai Port	Winter Buoyage(T)
1393/2016	Yantai Port	Winter Buoyage(T)
1394/2016	Yantai Port	Winter Buoyage(T)
1426/2016	Weifang Port	Winter Buoyage(T)
15/2017	Qinhuangdao Port	Backfill Construction(T)
106/2017	Jinzhou Gulf	Reclamation(T)
125/2017	Jinzhou Gulf	Reclamation(T)
230/2017	Jinzhou Gulf	Reclamation(T)
237/2017	Huanghua Port	Pier Construction(T)
273/2017	Tianjin Port	Surveying(T)
448/2017	Changxingdao	Cofferdam Construction(T)
480/2017	Tangshan Port	Construction(T)
518/2017	Tangshan Port	Revetment Construction(T)
519/2017	Tangshan Port	Breakwater Construction(T)
659/2017	Jinzhou Gulf	Reclamation(T)
660/2017	Huanghua Port	Construction(T)
661/2017	Dongying Port	Construction(T)
682/2017	Tangshan Port	Construction(T)
683/2017	Huanghua Port	Pier Construction(T)
789/2017	Nanchangshan Island	Pier Construction(T)
891/2017	Tangshan Port	Coastline Construction(T)
892/2017	Tangshan Port	Dredging(T)
893/2017	Binzhou Port	Dredging(T)
919/2017	Tianjin Port	Berth Construction(T)

1053/2017	Tangshan Port	Construction(T)
1054/2017	Tangshan Port	Construction(T)
1055/2017	Yantai Port	Construction(T)
1056/2017	Yantai Port	Construction(T)
1082/2017	Tangshan Port	Dredging(T)
1083/2017	Tangshan Port	Dredging(T)
1084/2017	Dongying Port	Construction(T)
1085/2017	Dongying Port	Construction(T)
1086/2017	Weifang Port	Revetment Construction(T)
1110/2017	Laizhou Port	Dredging(T)
1143/2017	Huanghua Port	Construction(T)
1233/2017	Tianjin Port	Breakwater Construction(T)
1265/2017	Qinhuangdao Port	Dredging(T)
1266/2017	Tangshan Port	Construction(T)
1267/2017	Tangshan Port	Construction(T)
1329/2017	Tangshan Port	Construction(T)
1330/2017	Tangshan Port	Exploration(T)
1331/2017	Tianjin Port	Breakwater Construction(T)
1332/2017	Tianjin Port	Breakwater Construction(T)
1333/2017	Huanghua Port	Dredging(T)
1334/2017	Huanghua Port	Dredging(T)
1335/2017	Huanghua Port	Dredging(T)
1373/2017	Tangshan Port	Buoyage(T)
1374/2017	Tangshan Port	Breakwater Construction(T)
1375/2017	Tianjin Port	Buoyage(T)
1376/2017	Huanghua Port	Buoyage(T)
1377/2017	Binzhou Port	Buoyage(T)
1378/2017	Dongying Port	Buoyage(T)
1422/2017	Eastern of Dongying Port	Drilling(T)
1423/2017	Eastern of Dongying Port	Drilling(T)
1424/2017	Eastern of Dongying Port	Drilling(T)

(2) Yellow Sea

506/2012	Lianyungang Port	V-AIS(T)
896/2012	Shidao Port	Fairway(T)
1084/2012	Feihuanghekou	Lightbeacon(T)
214/2013	Sheyang Port	Buoyage(T)

462/2015	Dafeng Port	Buoyage(T)
1050/2015	Jiangsu Coastals	Anemometer Tower(T)
272/2016	Rizhao Port	Breakwater Construction(T)
501/2016	Rizhao Port	Construction(T)
1359/2016	Zhuanghe Port	Winter Buoyage(T)
64/2017	Dalian Port	Fairway Construction(T)
66/2017	Jiangsu Coastal	Reef Construction(T)
80/2017	Yalujiang	Winter Buoyage(T)
81/2017	Dandong Port	Winter Buoyage(T)
196/2017	Binhai Port	Breakwater Construction(T)
228/2017	Zhuanghe Port	Berth Construction(T)
229/2017	Dalian Port	Dredging(T)
316/2017	Jiangsu Coastal	Construction(T)
343/2017	Rizhao Port	Backfill Construction(T)
383/2017	Dafeng Port	Construction(T)
478/2017	Dandong Port	Dredging(T)
484/2017	Rizhao Port	Work(T)
523/2017	Rizhao Port	Pier Construction(T)
582/2017	Dalian Port	Berth Construction(T)
584/2017	Xinyang Port	Lightbeacon(T)
658/2017	Dalian Port	Dredging(T)
662/2017	Rizhao Port	Dredging(T)
684/2017	Dafeng Port and Approaches	Construction(T)
685/2017	Lvsi Port	Lightbeacon(T)
707/2017	Rizhao Port	Backfill Construction(T)
750/2017	Rizhao Port	Caisson Storage Area(T)
751/2017	Approaches to Dafeng Dongsha Island	Pipelinework(T)
832/2017	Yantai Port	Pier Construction(T)
867/2017	Yantai Port	Construction(T)
868/2017	Yantai Port	Berth Construction(T)
920/2017	Rizhao Port	Construction(T)
921/2017	Rizhao Port	Construction(T)
922/2017	Rizhao Port	Caisson Storage Area(T)
923/2017	Lianyungang Port	Bridge Construction(T)
965/2017	Yantai Port	Breakwater Construction(T)
967/2017	Sheyanghekou	Lightbeacon(T)
968/2017	Sheyanghekou	Lightbeacon(T)

1014/2017	Sheyang Port	Dredging(T)
1015/2017	Lvsi Port	Construction(T)
1052/2017	Dandong Port	Ocean Ranch Construction(T)
1185/2017	Qingdao Port	Fairway Construction(T)
1186/2017	Rizhao Port	Pier Construction(T)
1187/2017	Nantong Port	Construction(T)
1249/2017	Qingdao Port	Pier Construction(T)
1250/2017	Lianyungang Port	Dredging(T)
1251/2017	Yangkou Port	Bridge Construction(T)
1303/2017	Rizhao Port	Dredging(T)
1304/2017	Rizhao Port	Dredging(T)
1392/2017	Yantai Port	Reclamation(T)
1393/2017	Yantai Port	Dredging(T)
1425/2017	Qingdao Port	Construction(T)

(3) East China Sea & Taiwan Strait

304/2002	Xiamen Port	Mooring buoy(T)
322/2003	Zhoushan	Mooring buoy(T)
22/2004	Changjiangkou	Anchorage Area(T)
148/2004	Changjiangkou	Dumping ground(T)
543/2007	Zhoushan Islands	Anchorage Area(T)
1077/2007	Zhoushan Islands	Buoyage(T)
1079/2007	Zhejiang Coastal	Mooring buoy(T)
894/2009	Fujian Coastal	Navigable Fairway(T)
925/2009	Fujian Coastal	Anchorage(T)
698/2010	Fuzhou Port	Lightbeacon(T)
702/2010	Quanzhou Bay	Lightbeacon(T)
889/2010	Quanzhou Bay	LightBeacon(T)
1016/2010	Sanmen Bay	Buoyage(T)
1220/2010	Zhoushan Islands	Anchorage(T)
68/2012	Changjiangkou	Bridge Navigation(T)
663/2012	Feiyunjiang	Buoyage(T)
1524/2012	Changjiangkou	Lightbeacon(T)
554/2015	Zhoushan Islands	Bridge Construction(T)
1051/2015	Sanmen Bay	Bridge Construction(T)
376/2016	Zhoushan Islands	Bridge Construction(T)
410/2016	Zhoushan Islands	Pier Construction(T)

720/2016	Changjiangkou	Construction(T)
819/2016	Zhoushan Islands	Bridge Construction(T)
860/2016	Yangshan Port	Cultivation Cofferdam Construction(T)
904/2016	Jiaojiang River	Lightbeacon(T)
1196/2016	Zhoushan Islands	Bridge Construction(T)
1219/2016	Changjiangkou	Construction(T)
1338/2016	Zhoushan Islands	Construction(T)
1366/2016	Changjiangkou and Approaches	Construction(T)
1397/2016	Changjiangkou	Dyke Construction(T)
1398/2016	Changjiangkou	Dyke Construction(T)
1429/2016	Changjiangkou	Construction(T)
1444/2016	Sansha Bay	Berth Construction(T)
1445/2016	Sansha Bay	Reclamation(T)
1446/2016	Sansha Bay	Reclamation(T)
1447/2016	Sansha Bay	Reclamation(T)
39/2017	Xiamen Port and Approaches	Bridge Construction(T)
70/2017	Zhoushan Islands	Pier Construction(T)
101/2017	Sansha Port	Reclamation(T)
103/2017	Dongshan Bay	Revetment Construction(T)
176/2017	Changjiangkou	Breakwater Construction(T)
242/2017	Zhoushan Islands	Surveying(T)
274/2017	Changjiangkou and Approaches	Surveying(T)
275/2017	Zhoushan Islands	Pier Construction(T)
282/2017	Lingjiang	Bridge Opening Mark(T)
287/2017	Xiamen Port and Approaches	Sand Fetching(T)
317/2017	Changjiangkou	Surveying(T)
320/2017	Minjiangkou	Bridge Construction(T)
324/2017	Weitou Bay	Dredging(T)
348/2017	Sansha Bay	Berth Construction(T)
349/2017	Dongshan Bay and Approaches	Reclamation(T)
385/2017	Ningbo Port	Surveying(T)
432/2017	Xiamen Port and Approaches	Berth Construction(T)
451/2017	Luchaogang Port	Construction(T)
452/2017	Zhoushan Islands	Construction(T)
485/2017	Changjiangkou	Surveying(T)
486/2017	Changjiangkou	Surveying(T)
487/2017	Ningbo Port	Surveying(T)

524/2017	Zhoushan Islands	Dike Construction(T)
525/2017	Wenzhou Port	Lightbeacon(T)
585/2017	Zhoushan Port	Dredging(T)
586/2017	Zhoushan Port	Dredging(T)
587/2017	Zhoushan Port	Dredging(T)
588/2017	Zhoushan Port	Surveying(T)
608/2017	Ningbo Port	Surveying(T)
610/2017	Yongjiang River	Dredging(T)
611/2017	Xiamen Port and Approaches	Construction(T)
613/2017	Xiamen Port and Approaches	Sand Fetching(T)
628/2017	Zhoushan Port	Dredging(T)
630/2017	Taizhou Port	Construction(T)
633/2017	Meizhou Bay	Dredging(T)
634/2017	Quanzhou Bay	Dredging(T)
635/2017	Weitou Bay	Construction(T)
665/2017	Wenzhou Port	Lightbeacon(T)
686/2017	Dayangshan and Approaches	Surveying(T)
687/2017	Meizhou Bay	Construction(T)
688/2017	Quanzhou Bay and Approaches	Pier Construction(T)
708/2017	Zhoushan Islands	Construction(T)
709/2017	Zhoushan Islands	Pier Construction(T)
710/2017	Zhoushan Islands	Pier Construction(T)
713/2017	Zhoushan Islands	Bridge Construction(T)
714/2017	Zhoushan Islands	Pier Construction(T)
721/2017	Weitou Bay and Approaches	Construction(T)
723/2017	Xiamen Port and Approaches	Sand Fetching(T)
753/2017	Wenzhou Port	Lightbeacon(T)
791/2017	Zhoushan Islands	Breakwater Construction(T)
794/2017	Zhoushan Port	Dredging(T)
795/2017	Yueqing Bay	Bridge Construction(T)
798/2017	Wenzhou Port	Lightbeacon(T)
802/2017	Fuzhou Port	Bridge Construction(T)
805/2017	Weitou Bay	Bridge Construction(T)
834/2017	Changjiangkou and Approaches	Reclamation(T)
835/2017	Changjiangkou and Approaches	Construction(T)
836/2017	Changjiangkou and Approaches	Construction(T)
837/2017	Zhoushan Port	Dredging(T)

838/2017	Zhoushan Port	Dredging(T)
839/2017	Zhoushan Port	Surveying(T)
840/2017	Sanmen Bay	Bridge Construction(T)
841/2017	Sanmen Bay	Bridge Construction(T)
843/2017	Meizhou Bay	Dredging(T)
845/2017	Quanzhou Bay	Dredging(T)
846/2017	Approaches to Shenhu Bay	Pier Construction(T)
894/2017	Hangzhou Gulf	Bridge Construction(T)
896/2017	Yongjiang River	Dredging(T)
897/2017	Zhoushan Port	Surveying(T)
898/2017	Zhoushan Islands	Pier Construction(T)
899/2017	Zhoushan Port	Surveying(T)
900/2017	Sanmen Bay	Construction(T)
901/2017	Xiamen Island Eastwards	Construction(T)
924/2017	Yongjiangkou	Surveying(T)
925/2017	Yongjiang	Dredging(T)
926/2017	Sanmen Bay	Bridge Construction(T)
927/2017	Lingjiang	Bridge Construction(T)
928/2017	Taizhou Bay	Bridge Construction(T)
929/2017	Wenzhou Port	Bridge Construction(T)
930/2017	Wenzhou Port	Bridge Construction(T)
931/2017	Wenzhou Port	Construction(T)
932/2017	Quanzhou Bay	Work(T)
933/2017	Quanzhou Bay	Construction(T)
934/2017	Shenhu Bay	Breakwater(T)
969/2017	Yongjiang River	Dredging(T)
970/2017	Yongjiang River	Surveying(T)
971/2017	Zhoushan Port	Surveying(T)
972/2017	Zhoushan Port	Surveying(T)
973/2017	Zhoushan Port	Surveying(T)
974/2017	Xinhua Bay	Berth Construction(T)
975/2017	Meizhou Bay	Dredging(T)
976/2017	Meizhou Bay	Exploding(T)
977/2017	Weitou Bay	Pier Construction(T)
1016/2017	Yongjiang	Dredging(T)
1017/2017	Zhoushan Port	Dredging(T)
1018/2017	Zhoushan Port	Dredging(T)

1019/2017	Zhoushan Port	Depths Surveying(T)
1020/2017	Zhoushan Port	Dredging(T)
1021/2017	Zhoushan Port	Surveying(T)
1022/2017	Zhoushan Port	Dredging(T)
1023/2017	Zhoushan Port	Dike Construction(T)
1024/2017	Zhoushan Port	Pier Construction(T)
1025/2017	Zhoushan Islands	Lighthbeacon(T)
1026/2017	Sanmen Bay	Dike Construction(T)
1058/2017	Zhoushan Port	Dredging(T)
1059/2017	Zhoushan Port	Dredging(T)
1060/2017	Minjiang River	Berth Construction(T)
1061/2017	Xinghua Bay	Berth Construction(T)
1063/2017	Xiamen Port and Approaches	Construction(T)
1087/2017	Ningbo Port	Surveying(T)
1088/2017	Wenzhou Port	Construction(T)
1089/2017	Weitou Bay	Dredging(T)
1090/2017	Weitou Bay	Dredging(T)
1091/2017	Xiamen Port	Dredging(T)
1112/2017	Changjiangkou	Pier Construction(T)
1113/2017	Zhoushan Islands	Geological Exploration(T)
1114/2017	Qimen Port	Bridge Construction(T)
1115/2017	Approaches to Huagu Island	Bridge Construction(T)
1116/2017	Minjiangkou	Construction(T)
1117/2017	Fuzhou Port	Dredging(T)
1118/2017	Quanzhou Bay	Dredging(T)
1119/2017	Dongshi Port	Dredging(T)
1120/2017	Shijing Port	Dredging(T)
1121/2017	Xiamen Port and Approaches	Construction(T)
1144/2017	Zhoushan Port	Surveying(T)
1145/2017	Zhoushan Port	Surveying(T)
1146/2017	Zhoushan Port	Surveying(T)
1147/2017	Zhoushan Port	Surveying(T)
1148/2017	Zhoushan Port	Dredging(T)
1149/2017	Zhoushan Port	Surveying(T)
1150/2017	Zhoushan Port	Dredging(T)
1151/2017	Zhoushan Port	Surveying(T)
1152/2017	Zhoushan Port	Dredging(T)

1153/2017	Fuzhou Port	Bridge Construction(T)
1154/2017	Oufeitan	Cofferdam Construction(T)
1155/2017	Oufeitan	Cofferdam Construction(T)
1156/2017	Oufeitan	Cofferdam Construction(T)
1157/2017	Wenzhou Port	Bridge Construction(T)
1188/2017	Zhoushan Port	Dredging(T)
1189/2017	Zhoushan Islands	Pier Construction(T)
1191/2017	Taizhou	Bridge Construction(T)
1192/2017	Feiyunjiang	Construction(T)
1193/2017	Mingjiang River	Construction(T)
1195/2017	Meizhou Bay	Dredging(T)
1196/2017	Xiamen Port	Construction(T)
1197/2017	Xiamen Port	Dredging(T)
1234/2017	Jiaojiang River	Lightbeacon(T)
1235/2017	Quanzhou Bay	Dredging(T)
1236/2017	Xiamen Port	Lightbeacon(T)
1252/2017	Jinqing Port	Bridge Construction(T)
1253/2017	Wenzhou Port	Bridge Construction(T)
1254/2017	Dazhuyu	Breakwater Construction(T)
1255/2017	Feiyunjiangkou	Cofferdam Construction(T)
1256/2017	Mingjiang River	Construction(T)
1257/2017	Fuzhou Port	Berth Construction(T)
1258/2017	Maluan Bay	Reclamation(T)
1268/2017	Zhoushan Port	Reef Exploding(T)
1269/2017	Sanmen Bay	Bridge Construction(T)
1270/2017	Yueqing Bay	Bridge Construction(T)
1271/2017	Yueqing Bay	Bridge Construction(T)
1272/2017	Aojiangkou	Cofferdam Construction(T)
1273/2017	Weitou Bay	Pipeline Work(T)
1274/2017	Weitou Bay	Cofferdam Construction(T)
1294/2017	Liuheng Island Southeastwards	Construction(T)
1295/2017	Meizhou Bay and Approaches	Reclamation(T)
1305/2017	Hangzhou Gulf	Bridge Construction(T)
1306/2017	Pinghai Bay and Approaches	Construction(T)
1307/2017	Xiamen Port	Geological Exploration(T)
1336/2017	Yongning River	Bridge Construction(T)
1337/2017	Wenzhou Port	Lightbeacon(T)

1338/2017	Mingjiang River	Lightbeacon(T)
1339/2017	Fuzhou Port	Dredging(T)
1340/2017	Fuzhou Port	Construction(T)
1379/2017	Zhoushan Islands	Pipeline Work(T)
1380/2017	Sanmen Bay	Bridge Construction(T)
1381/2017	Taizhou Port	Construction(T)
1394/2017	Zhoushan Islands	Geological Exploration(T)
1395/2017	Wenzhou Port	Bridge Construction(T)
1396/2017	Wenzhou Port	Bridge Construction(T)
1397/2017	Wenzhou Port	Construction(T)
1398/2017	Wenzhou Port	Bridge Construction(T)
1426/2017	Zhoushan Islands	Aids(T)
1427/2017	Zhoushan Islands	Reclamation(T)
1428/2017	Ningbo Port	Surveying(T)
1429/2017	Ningbo Port	Surveying(T)

(4)South China Sea & Beibu Gulf

419/2003	Guangzhou Port	Anchorage Area(T)
210/2004	Zhujiangkou	Wreck(T)
204/2005	Zhanjiang Port	Wreck(T)
416/2006	Approaches to Daxingshanjiao	Wreck(T)
737/2009	Zhujiangkou	Anchorage Area(T)
852/2009	Zhujiangkou	Buoyage(T)
243/2011	Zhuhai Port Southwestwards	Buoyage(T)
786/2011	Zhanjiang Port	V-AIS(T)
843/2011	Approaches to Wailuomen Channel	Buoyage(T)
36/2012	Zhuhai Port	Buoyage(T)
228/2012	Chaozhou Port	Buoyage(T)
352/2012	Zhujiangkou	Buoyage(T)
1171/2012	Shenzhen Port	Buoyage(T)
1724/2012	Zhujiangkou	Buoyage(T)
219/2013	Yangpu Port	Lightbeacon(T)
269/2013	Zhujiang	AIS(T)
494/2013	Approaches to Zhelangjiao	Lighthouse(T)
1104/2013	Zhujiangkou	Buoyage(T)
1217/2013	Fangcheng Port	Lightbeacon(T)
1315/2013	Beihai New Harbour	Lightbeacon(T)

1435/2013	Zhujiangkou	Lightbeacon(T)
1457/2013	Zhanjiang Port	Lightbeacon(T)
1487/2013	Jinghai Bay And Approaches	Safety Operation Area(T)
1489/2013	Aojiao Anchorage Southwestwards	Safety Operation Area(T)
37/2014	Approaches to Haimen Bay	Lightbeacon(T)
39/2014	Zhanjian Port	Buoyage(T)
545/2014	Approaches to Shantou Port	Lightbeacon(T)
655/2014	Zhujiangkou	Buoyage(T)
1128/2014	Zhanjiang Port	Lightbeacon(T)
1130/2014	Wailuomen Channel	Lightbeacon(T)
1132/2014	Tieshan Port	Safety Operation Area(T)
1168/2014	Zhujiangkou	Buoyage(T)
1228/2014	Guangzhou Port	V-AIS(T)
1362/2014	Leizhou Peninsula Eastwards	Lightbeacon(T)
1363/2014	Leizhou Peninsula Westwards	Lightbeacon(T)
129/2015	Zhuhai Port	Buoyage(T)
130/2015	Zhuhai Port	Buoyage(T)
596/2015	Zhujiangkou	Lightbeacon(T)
597/2015	Zhujiangkou	Buoyage(T)
787/2015	Fangcheng Port	Lightbeacon(T)
806/2015	Dachen Bay	Lightbeacon(T)
807/2015	Shantou Port	Lightbeacon(T)
1053/2015	Naozhou Island Westwards	Buoyage(T)
1174/2015	Tieshan Port	Buoyage(T)
419/2016	Zhujiangkou	Lighthouse(T)
506/2016	Maoming	Buoyage(T)
526/2016	Maoming	Buoyage(T)
527/2016	Maoming	Buoyage(T)
598/2016	Zhujiangkou	Buoyage(T)
666/2016	Zhujiangkou	Buoyage(T)
698/2016	Zhujiangkou	Buoyage(T)
730/2016	Guangzhou Nanshaqu	Buoyage(T)
908/2016	Jiazi Port And Approaches	Underwater Blasting(T)
909/2016	Zhujiangkou	Buoyage(T)
976/2016	Qiongzhou Strait	Construction(T)
1093/2016	Zhujiangkou	Buoyage(T)
1094/2016	Zhujiangkou	Buoyage(T)

1095/2016	Zhujiangkou	Construction(T)
1139/2016	Zhujiangkou	Lightbeacon(T)
1140/2016	Zhujiangkou	Lightbeacon(T)
1141/2016	Maoming Port And Approaches	Lightbeacon(T)
1184/2016	Daya Bay	Buoyage(T)
1185/2016	Daya Bay	Buoyage(T)
1200/2016	Guangzhou Port	Buoyage(T)
1201/2016	Shuidong Harbour	Lightbeacon(T)
1252/2016	Shantou	Buoyage(T)
1253/2016	Zhanjiang Port	Light-vessel(T)
1287/2016	Zhujiangkou	Lightbeacon(T)
1409/2016	Hainan Island	Lighthouse(T)
1410/2016	Tieshan Port	Construction(T)
18/2017	Guangzhou Port	Buoyage(T)
19/2017	Hainan Island	Reclamation(T)
72/2017	Zhanjian Port	Construction(T)
178/2017	Guangzhou Port	Buoyage (T)
207/2017	Zhujiangkou	Light-vessel(T)
208/2017	Guangzhou Port	Construction(T)
209/2017	Zhujiangkou	Construction(T)
210/2017	Beihai Harbor	Pier Construction(T)
247/2017	Zhuhai	Project(T)
248/2017	Maoming Port	Pier Construction(T)
325/2017	Zhujiangkou	Dredging(T)
326/2017	Zhujiangkou	Construction(T)
350/2017	Zhujiangkou	Construction(T)
390/2017	Shenzhen Bay	Construction(T)
391/2017	Shenzhen Bay	Construction(T)
393/2017	Zhujiangkou	Construction(T)
394/2017	Approaches Beijin Port	Buoyage(T)
395/2017	Beijin PortBuoyage(T)	Buoyage(T)
396/2017	Zhanjiang Port	Buoyage(T)
433/2017	Guangzhou Port	Aids(T)
434/2017	Guangzhou Port	Aids(T)
456/2017	Zhujiangkou	Pier Construction(T)
457/2017	Zhanjiang	Construction(T)
557/2017	Maoming Port and Approaches	Buoyage(T)

558/2017	Zhanjiang Port	Berth Construction(T)
559/2017	Tieshan Port	Construction(T)
560/2017	Hainan Island	Reclamation(T)
591/2017	Qinzhou Bay	Lighthouse(T)
615/2017	Maoming Port	Construction(T)
637/2017	Shenzhen Port Westwards	Temporary Mooring Area(T)
667/2017	Huizhou Port	Construction(T)
690/2017	Daya Bay	Pier Construction(T)
725/2017	Zhujiangkou	Construction(T)
726/2017	Zhanjiang Port	Pier Construction(T)
806/2017	Shenzhen Port Westwards	Dredging(T)
807/2017	Zhujiangkou	Sand Fetching(T)
809/2017	Zhujiangkou	Sand Fetching(T)
810/2017	Guanghai Bay	Construction(T)
869/2017	Zhujiangkou	Construction(T)
870/2017	Beihai Port	Buoyage(T)
871/2017	Beihai Port	Buoyage(T)
872/2017	Beihai Port	Lighthouse(T)
873/2017	Beihai Port	Bridge Construction(T)
874/2017	Qiongzhou Strait	Bridge Construction(T)
902/2017	Hailing Bay	Lightering(T)
903/2017	Tieshan Port	Construction(T)
935/2017	Shantou Port	Pier Construction(T)
936/2017	Rongjiang	Bridge Construction(T)
937/2017	Zhujiangkou	Pier Construction(T)
938/2017	Zhujiangkou	Surveying(T)
939/2017	Zhujiangkou	Construction(T)
940/2017	Zhujiangkou	Sand Fetching and Filling(T)
941/2017	Zhanjiang Port	Berth Construction(T)
942/2017	Qinzhou Port	Dredging(T)
978/2017	Approaches to Hailing Island	Construction(T)
979/2017	Zhanjiang Port	Pier Construction(T)
980/2017	Zhanjiang Port	Light Vessel(T)
981/2017	Tieshan Port	Reclamation(T)
982/2017	Tieshan Port	Reclamation(T)
1027/2017	Zhujiangkou	Reclamation(T)
1028/2017	Beihai Port	Construction(T)

1029/2017	Beihai Port	Construction(T)
1064/2017	Shantou Port	Dredging(T)
1065/2017	Beihai Port	Construction(T)
1066/2017	Qinzhou Port	Fairway Construction(T)
1092/2017	Fangcheng Port	Construction(T)
1122/2017	Shantou Port	Pier Construction(T)
1123/2017	Shantou Port	Construction(T)
1158/2017	Zhujiangkou	Construction(T)
1198/2017	Hainan Island	Pipeline Work(T)
1237/2017	Zhujiang	Construction(T)
1238/2017	Zhujiang	Construction(T)
1275/2017	Tieshan Port	Pier Construction(T)
1276/2017	Fangcheng Port	Cofferdam Construction(T)
1296/2017	Zhujiangkou	Breakwater Construction(T)
1308/2017	Shantou Port	Construction(T)
1309/2017	Tieshan Port	Construction(T)
1310/2017	Hainan Island	Construction(T)
1311/2017	Hainan Island	Pipeline Work(T)
1399/2017	Huizhou Port	Pier Construction(T)
1400/2017	Zhujiang	Construction(T)
1430/2017	Honghai Bay	Pier Construction(T)
1431/2017	Fairway of Yangxi Power Plant	Dredging(T)
1432/2017	Maoming Port	Construction(T)

Blank Page

HYDROGRAPHIC INFORMATION REPORT SHEET

Name(s) of report sender(s)

Mailing address

Subject

Geographical area

Position or area limit ("PA" indicated if applicable)

.....

Affected chart(s)/publication(s)

Details:

Suggestion(s)/request(s)

.....

Signature :

Date:

HYDROGRAPHIC INFORMATION REPORT SHEET

INSTRUCTIONS

1. Extent of Information to be reported:

a) Discovery or the changes in position, range, depth of uncovered reefs, shoals, wrecks or other obstructions.

b) Discovery or changes of floating objects (e.g buoys, mooring buoys, large scale fishing stakes, floating shipwrecks), magnetic anomalies, discolored water or breakers.

c) Establishments or changes of navigation facilities.

d) Establishments or changes of mooring or berthing facilities (e.g. piers, submarine cables, overhead cables, mooring buoys, breakwaters).

e) Changes in the limit of fairway, anchorages or sailing route.

f) Shortcomings in Chinese coastal port and fairway charts and other relative publications.

2. Instructions:

a) Measuring instrument, methods and time should be specified in expressing the location or scope; and the coordinate system should be indicated (1954 Beijing coordinate system or WGS-84 coordinate system).

b) When position expressed in bearing and distance, the origin should be specified; and when position expressed in latitude and longitude, the number, edition and publisher of chart referred to should be specified.

c) Measuring instrument, methods and time of the obstruction or shoal soundings should be indicated. In addition, the sounding datum and whether it makes corrections for the height of the tide should also be indicated.

d) Elevation of a navigational mark should be accompanied by the datum it referred to, and height of a light should indicate whether it refers to that of the top or that of the center.

e) The report should be signed and affix the official seal.

3. Remarks:

a) The information reported will be checked upon our receipt and then used to the best advantage which may mean inclusion in due weekly edition of Notices to Mariners. Certain amount of compensation will be given to the report senders.

b) Please send the report to Shanghai MSA Survey and Mapping Office. Address: 82 Lane 7, Gongqing Road, Yangpu District, Shanghai.