



NOTICES TO MARINERS

Issue No.13(Total No.859)

Notice No.333-367

26 March 2018

CONTENTS

- I Sailing Bulletin
- II Index
- III Notices to Mariners
- IV Temporary Notices

In order to keep navigation safety and make Chinese coastal port and fairway Charts modify timely and accurately, mariners are requested to inform the china MSA immediately of the discovery of new danger, or changes or defects in aids to navigation and of shortcomings in Chinese coastal port and fairway charts or publications. Copies of Navigational warning, Sailing information, and Dynamic aids condition should be sent to Tianjin, Shanghai and Guangdong MSA timely. Departments and mariners may contact Shanghai Marine Chart Press Center or Tianjin, Shanghai and Guangdong MSA to get subscribing information. The Notices to Mariners can also be made through the following websites.

In addition to postal methods, the following additional communication facilities are available:

Tianjin MSA Survey and Mapping Office:	E-mail: hedd@tjmsa.gov.cn Phone: +86(0)22 58873119 Fax: +86(0)22 58873066
Shanghai Marine Chart Press Center:	E-mail: gztg@shmsa.gov.cn Phone: +86(0)21 65806386 Fax: +86(0)21 65679011
Guangdong MSA Survey and Mapping Office:	E-mail: hcmal@gdmsa.gov.cn Phone: +86(0)20 34084083 Fax: +86(0)20 34084020
China MSA Nautical Charts&Books Publisher:	Web: www.chart.gov.cn

The Maritime Safety Administration of the People's Republic of China

Explanatory Notes

1. The Notices which publish the information about essential changing feature of Chinese coastal sea area and works at sea, is mainly used to correct the Chinese coastal port and fairway Charts and offer navigation safety information for mariners.
2. The information published in the notice origins from the marine information, the navigational warning, aids dynamics as well as the hydrographic achievements, which are issued by Maritime Administration. The additional source comes from shipping, fairway, sea, Harbour affairs, and fishing politics department.
3. The Notices include the Sailing Bulletin, the Notices to Mariners and Temporary Notices.
 - a) Sailing Bulletin announces rules and regulations of navigation, the printing, correcting and cancellation of publication, and the marine information which is promulgate by MSA and has important relationship which navigation safety. It is not used to correct the Charts.
 - b) The Notices to Mariners is used for user to correct related Chinese coastal port and fairway Charts. The number in parentheses behind the Chart No. indicates that only parts of the Notices related to this chart. The number in square bracket illustrated the previous update notice information.
 - c) The Temporary Notices published for the temporary establishment, cancellation, variation as well as works at sea. The Chart No. lists for user's convenience when mariners look up for the details.
4. Geographical position refer to the horizontal datum of the current edition of each affected chart. The 2000 national geodetic coordinate system which we adopt equals to WGS-84 world geodetic coordinate system in usage. The sounding datum refers to the level of Lowest Astronomical Tide and the elevation uses 1985 national vertical datum. Bearings are true reckoned clockwise from 000° to 359°. Those relating to lights are from seaward. The height of the lighthouse or light beacon is referred to Mean High Water Springs.
5. For symbols used in the Notices to Mariners, see GB12319-1998.
6. The unit in the Notices complies with the international standard unit of measurement, with the Chinese characters replaced by symbol and alphabet, such as degrees (°), minutes (′) and seconds (″), meters (m), kilometers (km) or nautical miles (M).

SAILING BULLETIN

1,Marine Information

Chinese Version Only.

INDEX

1, GEOGRAPHICAL INDEX

Bohai Sea	Yingkou Port	(333), (334), (335), (336), (337), (338)
	Panjin Port	(339)
	Jinzhou Port	(340)
	Qinhuangdao Port	(341), (342), (343)
	Eastern of Qinhuangdao Port	(344)
	Dongying Port	(360)
East China Sea	Changjiangkou and Approaches	(345), (346)
	Hangzhou Gulf	(347)
	Zhoushan Islands	(348), (349)
	Ninbo Port	(361)
	Qimen Port	(362)
	Approaches to Huagu Island	(363)
	Fuzhou Port	(364)
Taiwan Strait	Quanzhou Bay	(365)
	Weitou Bay	(366)
South China Sea	Zhujiangkou	(350), (351), (352)
	Macau Port	(353)
	Zhuhai Port	(354)
	Zhanjiang Port and Approaches	(355)
	Wailuomen Channel and Approaches	(356)
	Hainan Island	(359)
Beibu Gulf	Liusha Port	(357)
	Anpu Port and Approaches	(358)
	Qinzhou Port	(367)

2,INDEX OF CHARTS AFFECTED

Chart No.	Notice No.	Notice No. (T)
13001	333,334	
13111	334,335,336,337	
13112	334,335	
13114	337,338	
13149	339	
14101	340	
21001	342,344	
21101	342,344	
21115	342,343	
21117	341,342,343	
33001		360
1303	333,342,344	
44001	345,346	
44129	346	
44131	345	
44132	345	
44173	345,346	
44174	345	
51001	347	
51121	347	
51122	347	
51172	347	
52001	348	
52138	348	
52141	349	
52173	348	
52174	349	
53001	348,349	
53002	349	362,363
53132		361
53341	349	
53342	349	
54001		363
62431		364
62521		364
64221		365

Chart No.	Notice No.	Notice No. (T)
64431		366
2308	346,348,349	
2309	349	
83001	350	
84001	350,353,354	
84002	350,351,353,354	
84203	350	
84204	353,354	
84206	350,351,352,353	
84211	350	
84215	351,352	
84218	350,353	
84221	350,353	
84232	351,352	
84248	350	
84301	354	
84302	354	
87001	356	
88001	356,357	
88103	355	
88107	355	
88301	356	
88302	356	
88501	357	
88601	358	
92101		367
92103		367
02101	359	
3314	350,354	

Notices to Mariners

333. Bohai Sea – Yingkou Port – Xianrendao Harbour – Obstruction

Insert the obstruction "  " in position 40°10'59".4N, 121°32'18".6E.

Chart 13001[2018-260] 1303[2018-260]

Source Yingkou Navigation Notice 007/2018

334. Bohai Sea – Yingkou Port – Xianrendao Harbour – Lightbeacon

Insert the lightbeacon in the following position:

Name	Position	Characteristic
(1) 仙人岛港区 201 号泊位南灯桩	40°12'04".3N, 121°58'52".4E	★ 闪 2s15m5M
(2) 仙人岛港区 204 号泊位北灯桩	40°12'41".7N, 121°58'51".8E	★ 闪绿 2s15m5M
(3) 仙人岛港区 206 号泊位东灯桩	40°12'41".9N, 121°59'14".5E	★ 闪 4s15m5M

Chart 13001(1,2)[2018-333] 13111[2018-260] 13112[2018-81]

Source Beihai Aids 012/2018

335. Bohai Sea – Yingkou Port – Xianrendao Harbour – Lightbeacon

Amend the characteristic of lightbeacon in the following position:








Name	Position	New Characteristic
(1) 仙人岛 30 万吨级原油码头北灯桩	40°12'41".1N, 121°57'03".5E	★ 闪(3)6s21m5M
(2) 仙人岛 30 万吨级原油码头南灯桩	40°12'26".3N, 121°57'11".9E	★ 闪(3)6s21m5M

Chart 13111[2018-334] 13112[2018-334]

Source Beihai Aids 013/2018

336. Bohai Sea – Yingkou Port – Xianrendao Harbour – V-AIS

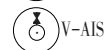
Insert the V-AIS in the following position:

Name	Position	Characteristic
(1) XIANREND AO NO 1	40°09'19".1N, 121°38'59".0E	 V-AIS
(2) XIANREND AO NO 2	40°09'29".4N, 121°38'48".3E	 V-AIS
(3) XIANREND AO NO 13	40°12'16".0N, 121°43'45".3E	 V-AIS
(4) XIANREND AO NO 16	40°12'55".7N, 121°44'22".4E	 V-AIS
(5) XIANREND AO NO 17	40°12'43".2N, 121°45'24".0E	 V-AIS
(6) XIANREND AO NO 30	40°13'01".1N, 121°51'24".2E	 V-AIS
(7) XIANREND AO NO 33	40°12'47".1N, 121°53'29".6E	 V-AIS

(8)LJJWEST CARDINAL MARK ONE 40°11'54".0N,121°46'50".0E



(9)LJJ WEST CARDINAL MARK TWO 40°07'45".0N,121°43'27".0E



注:限冰期使用。

Chart 13111(with chart unchanged)[2018-335]

Source Beihai Aids 014/2018

337.Bohai Sea – Yingkou Port – Bayuquan Harbour – Lightbeacon

Amend the characteristic of lightbeacon in the following position:

Name	Position	New Characteristic
(1)鲅鱼圈港区油码头灯桩	40°17'55".9N,122°04'34".2E	★闪(3)6s22m5M
(2)鲅鱼圈A区油码头西灯桩	40°17'56".6N,122°04'24".7E	★闪(4)6s19m5M
(3)鲅鱼圈港区一港池顺岸油码头灯桩	40°17'56".3N,122°05'08".0E	★定红12m5M

Chart 13111(3)(1,2with chart unchanged)[2018-336] 13114[2017-1433]

Source Beihai Aids 013/2018

338.Bohai Sea – Yingkou Port – Bayuquan Harbour – V-AIS

Insert the V-AIS in the following position:

Name	Position	Characteristic
(1)BAYUQUAN NO 18	40°17'25".3N,121°51'41".5E	V-AIS
(2)BAYUQUAN NO 26	40°18'18".2N,121°55'29".1E	V-AIS
(3)BAYUQUAN NO 33	40°17'38".5N,121°59'49".4E	V-AIS
(4)BAYUQUAN NO 36	40°17'44".7N,122°01'19".4E	V-AIS
(5)BAYUQUAN NO 38	40°17'38".5N,122°02'24".1E	V-AIS
(6)BAYUQUAN NO 41	40°17'13".6N,122°03'57".9E	V-AIS
(7)BAYUQUAN NO 43	40°16'59".2N,122°04'33".7E	V-AIS
(8)BAYUQUAN NO A5	40°17'57".9N,122°03'25".2E	V-AIS

注:限冰期使用。

Chart 13114(3~8)(with chart unchanged)[2018-337]

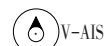
Source Beihai Aids 014/2018

339.Bohai Sea – Panjin Port – Rongxing Harbour – V-AIS

Insert the V-AIS in the following position:

Name	Position	Characteristic
(1)PANJINRONGXING NO 5	40°27'37".8N,121°54'53".3E	V-AIS

(2) PANJINRONGXING NO 23 40°34'53".8N, 121°57'01".3E



(3) PANJINRONGXING NO 35 40°39'16".7N, 121°58'18".8



注:限冰期使用。

Chart 13149(3)(with chart unchanged)[2017-1489]

Source Beihai Aids 014/2018

340. Bohai Sea – Jinzhou Port – Lightbeacon

Amend the light height of lightbeacon named "锦州港油码头堤头" in position 40°47'48".7N, 121°03'59".8E from "20m" to "20.4m".

Chart 14101(with chart unchanged)[2017-760]

Source Beihai Aids 013/2018

341. Bohai Sea – Qinhuangdao Port – Lightbeacon

Delete the lightbeacon and note in the following position:

Name	Position
(1)主航道引导灯桩东线前	39°55'01".8N, 119°37'17".7E
(2)主航道引导灯桩东线后	39°56'06".8N, 119°36'47".4E
(3)主航道引导灯桩西线前	39°54'58".4N, 119°37'13".9E
(4)主航道引导灯桩西线后	39°56'05".6N, 119°36'42".6E

Insert the lightbeacon in the following position:

Name	Position	Characteristic
(5)主航道引导灯桩东线前	39°55'01".1N, 119°37'19".6E	定29m10M
(6)主航道引导灯桩东线后	39°56'09".0N, 119°36'47".9E	定50m10M
(7)主航道引导灯桩西线前	39°54'56".8N, 119°37'13".3E	定32m10M
(8)主航道引导灯桩西线后	39°55'42".0N, 119°36'52".3E	定50m10M

Chart 21117[2015-1025]

Source Beihai Aids 015/2018

342. Bohai Sea – Tianjin Port – Dagang Harbour – Buoyage

Move the light-buoy in the following position, others unchanged:

Name	Former Position	New Position
(1)秦皇岛港 101 号灯浮标	39°48'01".0N, 119°40'27".2E	39°48'06".5N, 119°40'22".0E
(2)秦皇岛港 102 号灯浮标	39°48'03".0N, 119°40'35".2E	39°48'09".6N, 119°40'33".3E
(3)秦皇岛港 103 号灯浮标	39°48'40".5N, 119°40'08".5E	39°48'44".6N, 119°40'04".2E

- (4)秦皇岛港 104 号灯浮标 39°48'42".5N,119°40'16".5E 39°48'47".7N,119°40'15".5E
 (5)秦皇岛港 105 号灯浮标 39°49'20".1N,119°39'49".7E 39°49'22".8N,119°39'46".5E
 (6)秦皇岛港 106 号灯浮标 39°49'22".1N,119°39'57".7E 39°49'25".9N,119°39'57".8E
 (7)秦皇岛港 107 号灯浮标 39°49'59".7N,119°39'31".0E 39°50'00".9N,119°39'28".8E
 (8)秦皇岛港 108 号灯浮标 39°50'01".7N,119°39'39".0E 39°50'04".1N,119°39'40".1E
 (9)秦皇岛港 109 号灯浮标 39°50'39".3N,119°39'12".2E 39°50'39".1N,119°39'11".0E
 (10)秦皇岛港 110 号灯浮标 39°50'41".3N,119°39'20".2E 39°50'42".2N,119°39'22".3E
 (11)秦皇岛港 111 号灯浮标 39°51'18".8N,119°38'54".0E 39°51'17".2N,119°38'53".3E
 (12)秦皇岛港 112 号灯浮标 39°51'20".8N,119°39'02".0E 39°51'20".4N,119°39'04".6E
 (13)秦皇岛港 113 号灯浮标 39°51'58".1N,119°38'34".6E 39°51'58".0N,119°38'34".3E
 (14)秦皇岛港 114 号灯浮标 39°52'01".0N,119°38'45".3E 39°52'01".1N,119°38'45".6E

Chart 21001(2)(9,14with chart unchanged)[2017-1490]
 21101(2,3,6,7)(10,11,14with chart unchanged)[2017-986]
 21115(1~12)(13,14with chart unchanged)[2017-1297]
 21117(3~12)(13,14with chart unchanged)[2018-341]
 1303(2)(with chart unchanged)[2018-333]

Source Beihai Aids 015/2018

343.Bohai Sea – Qinhuangdao Port – Buoyage


Insert the light-buoy named" 秦皇岛港 116 号 " in position 39° 52' 11".6N,119° 38' 40".7E, characteristic:"(116)  快绿".

Chart 21115[2018-342] 21117[2018-342]

Source Beihai Aids 015/2018

344.Bohai Sea – Eastern of Qinhuangdao Port – Obstruction

Insert the obstruction " 3炸弹 "in position 39°55'19".6N,119°57'13".6E.

Chart 21001[2018-342] 21101[2018-342] 1303[2018-342]

Source NTM2018-(5)-173

345.East China Sea – Changjiangkou and Approaches – Restricted Area

Insert anchoring and fishing prohibited area centered on 31°21'02".4N,122°03'59".2E, radius 500m.

Chart 44001[2018-316] 44131[2017-1314] 44132[2016-] 44173[2018-316]
 44174[2018-212]

Source Shanghai Navigation Notice 097/2018

346. East China Sea – Changjiangkou and Approaches – Wreck

Insert "概位: 沉船(2018)" in position 31°05'47".7N, 121°59'23".5E.

Note: the wreck is 56m long.

Chart 44001[2018-345] 44129[2018-290] 44173[2018-345] 2308[2018-316]

Source Shanghai Navigation Warning 0173/2018

347. East China Sea – Hangzhou Gulf – Wreck

Insert "沉船(2018)" in position 30°39'42"N, 121°13'24"E.

Note: the wreck named "嘉荣39".

Chart 51001[2018-278] 51121[2018-16] 51122[2017-824] 51172[2017-]

Source Jiaxing MSA

348. East China Sea – Zhoushan Islands – Submarine Cable

Insert the submarine cable joining the following position:

- (1) 30°15'17".4N, 122°24'34".7E
- (2) 30°17'14".6N, 122°26'06".1E
- (3) 30°17'15".4N, 122°26'10".5E
- (4) 30°17'16".9N, 122°26'14".6E
- (5) 30°17'28".2N, 122°29'55".3E
- (6) 30°17'28".1N, 122°30'00".4E
- (7) 30°17'26".2N, 122°30'04".8E
- (8) 30°14'36".9N, 122°38'07".5E
- (9) 30°14'34".5N, 122°38'10".9E
- (10) 30°14'32".1N, 122°38'13".7E
- (11) 30°11'01".0N, 122°40'10".4E
- (12) 30°10'57".3N, 122°40'14".1E
- (13) 30°10'57".0N, 122°40'18".0E
- (14) 30°10'58".1N, 122°40'33".0E
- (15) 30°10'58".3N, 122°40'35".8E
- (16) 30°10'59".1N, 122°40'39".0E
- (17) 30°11'11".1N, 122°41'08".1E

注:为保障海底电缆的安全,岛屿之间各登陆点已设置禁止抛锚固定标志,海底电缆两侧各

100m 水域范围内禁止任何船舶抛锚和其他作业。

Chart 52001〔2018-291〕 52138〔2017-771〕 52173〔2018-291〕 53001〔2018-261〕
2308〔2018-346〕

Source Zhoushan Navigation Notice 026/2018

349.East China Sea – Zhoushan Islands – Submarine Cable

Insert the submarine cable joining the following position:

1)submarine cable No.1:

- (1)29°39'43".9N,122°09'21".0E
- (2)29°39'38".0N,122°09'26".7E
- (3)29°38'16".4N,122°09'32".5E
- (4)29°38'00".0N,122°09'47".8E(52174 南图廓交点)
- (5)29°37'48".0N, 122°09'59".0E(53341 北图廓交点)
- (6)29°36'42".7N, 122°11'00".0E(52141 西图廓交点)
- (7)29°35'17".2N,122°12'19".9E
- (8)29°35'14".3N,122°12'23".0E

2)submarine cable No.2:

- (9)29°39'43".9N,122°09'21".0E
- (10)29°39'38".0N,122°09'25".8E
- (11)29°38'16".2N,122°09'31".1E
- (12)29°38'00".0N,122°09'46".3E(52174 南图廓交点)
- (13)29°37'48".0N,122°09'57".5E(53341 北图廓交点)
- (14)29°36'40".9N,122°11'00".0E(52141 西图廓交点)
- (15)29°35'16".8N,122°12'18".5E
- (16)29°35'14".3N,122°12'23".0E

3)submarine cable No.3:

- (17)29°39'43".9N,122°09'21".0E
- (18)29°39'38".2N,122°09'28".8E
- (19)29°38'16".2N,122°09'34".5E
- (20)29°38'00".0N,122°09'49".7E(52174 南图廓交点)
- (21)29°37'48".0N,122°10'00".9E(53341 北图廓交点)
- (22)29°36'44".9N,122°11'00".0E(52141 西图廓交点)
- (23)29°35'18".4N,122°12'21".0E
- (24)29°35'14".3N,122°12'23".0E

注:为保障海底电缆的安全,登陆点已设置禁止抛锚固定标志,海底电缆两侧各100m水域范围内禁止任何船舶抛锚和其他作业。

Chart 52141(6~8;14~16;22~24)[2017-1051] 52174(1~4)[2017-1440]
 53001(1~3,7,8)[2018-348] 53002(1~3,7,8)[2017-1349]
 53341(5,7,8;13,15,16;21,23,24)[2017-619]
 53342(1~3,7,8;9~11,15,16;17~19,23,24)[2017-1134]
 2308(1~3,7,8)[2018-348] 2309(1~3,7,8)[2018-63]
Source Zhoushan Navigation Notice 026/2018

350.South China Sea – Zhujiangkou – Lightbeacon

The lightbeacon in the following position has been rebuilt, new characteristic as follow:




Name	Position	New Characteristic
(1)外伶仃细排礁灯桩	22°06'39".2N,114°03'15".8E	 闪(2)5s9m4M
(2)桂山岛地龙角灯桩	22°07'15".6N,113°49'24".7E	 闪4s21m5M
(3)九洲港防波堤灯桩	22°14'14".4N,113°35'14".0E	 闪(3)10s10m5M

Chart 83001(1)[2018-245] 84001(1,2)[2018-215] 84002(1,2)[2018-215]
 84203(1,2)[2017-1049] 84206(2)[2018-215] 84211(2)[2018-47]
 84218(3)[2017-1473] 84221(2)[2018-215] 84248(3)[2017-225]
 3314(1)[2018-50]
Source Nanhai Aids 101/2017

351.South China Sea – Zhujiangkou – Buoyage

Delete the light-buoy named "绿道1号" and note in position 22°43'24".0N,113°40'00".0E.

Chart 84002[2018-350] 84206[2018-350] 84215[2017-1218] 84232[2017-]
Source Nanhai Aids 102/2017

352.South China Sea – Zhujiangkou – Buoyage




Move the light-buoy named "一号横越区1号" from position 22°43'56".4N,113°39'36".0E to new position 22°43'12".1N,113°40'08".1E, others unchanged.

Chart 84206[2018-351] 84215[2018-351] 84232[2018-351]
Source Nanhai Aids 102/2017

353.South China Sea – Macau Port – Buoyage




(1)Delete the light-buoy named "ODAS" and note in position 22°05'02".4N,113°36'36".0E.

Insert the light-buoy in the following position:



Name	Position	Characteristic
(2)ODAS 1号波浪仪灯浮标	上述(1)位置处	(ODAS1)  莫(0)黄12s
(3)ODAS 2号波浪仪灯浮标	22°11'06".6N,113°36'42".0E	(ODAS2)  莫(0)黄12s
(4)ODAS 3号波浪仪灯浮标	22°10'40".2N,113°32'10".8E	(ODAS3)  莫(0)黄12s
Chart	84001(1~3)[2018-350] 84002(1~3)[2018-351] 84204(1~3)[2018-48] 84206(3)[2018-352] 84218(1~3)[2018-350] 84221[2018-350]	
Source	Macau NTM 008/2018	

354.South China Sea – Zhuhai Port – Wreck & Reef

1)Delete the wreck, reef and note in the following position:

Position	Characteristic
(1)21°51'56".3N,113°16'15".1E	 船
(2)上述(1)位置处	 船
(3)21°57'18".7N,113°08'42".9E	 淤心礁 石

2)Insert the wreck, obstruction and shallow depth in the following position:

Position	Characteristic
(4)21°51'56".3N,113°16'15".1E	 船
(5)21°57'18".5N,113°08'43".0E	 淤心礁 石
Chart	84001(1,3;4,5)[2018-353] 84002(1,4)[2018-353] 84204(1,3;4,5)[2018-353] 84301(1,4)[2018-48] 84302(3,5)[2017-1223] 3314(2,3;4,5)[2018-350]
Source	Guangzhou Hydrographic Center

355.South China Sea – Zhanjiang Port and Approaches – Lightbeacon

Insert "★快4.5m4M" on the light-buoy named "坡尾避风塘" in position 21°09'52".1N,110°25'34".0E.

Chart	88103[2017-] 88107[2017-1479]
Source	Nanhai Aids 100/2017

356.South China Sea – Wailuomen Channel and Approaches – Lightbeacon

Insert the lightbeacon in the following position:

Name	Position	Characteristic
(1)坎园灯桩	20°44'08".6N,110°19'45".1E	★闪红.5s4.5m4M

(2)英楼灯桩	20°40'10".8N,110°18'12".1E	★等明暗红 4s4.5m4M
(3)下坑仔避风塘灯桩	20°40'20".3N,110°21'29".6E	★闪红 5s4.5m4M
(4)东坑避风塘灯桩	20°39'29".9N,110°25'34".1E	★等明暗红 4s4.5m4M
(5)南湾灯桩	20°38'14".8N,110°25'25".4E	★等明暗 4s6.5m4M
(6)水头灯桩	20°39'39".3N,110°21'59".6E	★快4m4M

Chart 87001(1,2,5,6)[2018-246] 88001(1,2,5,6)[2018-]
88301(5)[2017-1291] 88302(1,3~6)[2017-1139]

Source Nanhai Aids 100/2017

357.Beibu Gulf – Liusha Port – Lightbeacon

Insert the lightbeacon in the following position:

Name	Position	Characteristic
(1)梁宅灯桩	20°26'50".0N,109°56'34".1E	★闪5s4.5m4M
(2)海尾西灯桩	20°26'13".2N,109°56'39".8E	★快4.5m4M

Chart 88001[2018-356] 88501[2017-1230]

Source Nanhai Aids 100/2017

358.Beibu Gulf – Anpu Port and Approaches – Lightbeacon

Insert "★等明暗红 4s4.5m4M" on the light-buoy named "路塘避风塘" in position 21°20'17".9N,109°47'01".1E.

Chart 88601[2017-124]

Source Nanhai Aids 100/2017

359.South China Sea – Hainan Island – Qinglan Port – Aids

Insert the aids in the following position:




Name	Position	Characteristic
(1)清澜海事码头1号灯浮标	19°34'30".2N,110°49'19".1E	(H1)  闪(2)红6s
(2)清澜海事码头2号灯浮标	19°34'38".1N,110°49'15".0E	(H2)  闪(3)红10s
(3)清澜海事码头3号灯浮标	19°34'44".3N,110°49'16".7E	(H3)  闪(3)绿10s
(4)清澜海事码头北侧灯桩	19°34'43".1N,110°49'09".1E	★闪6s8.5m3M
(5)清澜海事码头南侧灯桩	19°34'39".3N,110°49'09".1E	★闪(2)10s8.5m3M

Chart 02101[2018-219]

Source Nanhai Aids 103/2017

Temporary Notices

360. Bohai Sea – Dongying Port – Construction (T)

From 1 February to 31 May 2018, construction is in progress centered on $38^{\circ}15'07''.0N, 118^{\circ}49'40''.0E$, radius 800m. Operating vessel is showing signals and keeping watch on VHF ch.16. Vessels should contact with the operating vessel. Mariners are advised to navigate with caution.

Chart 33001

Source Dongying Navigation Notice 011/2018

361. East China Sea – Ninbo Port – Yongjiangkou – Construction (T)

From 2 March to 30 June 2018, construction is in progress day and night within the area bounded by the following position:

(1) $30^{\circ}01'35''.6N, 121^{\circ}46'12''.2E$

(2) $30^{\circ}01'57''.3N, 121^{\circ}47'30''.0E$

(3) $30^{\circ}00'09''.0N, 121^{\circ}47'30''.0E$

(4) $30^{\circ}00'08''.8N, 121^{\circ}47'01''.2E$

Operating vessel is showing signals and keeping watch on VHF ch.06. Mariners are advised to navigate with caution. Vessels must obey the command of the guardship. Vessels are required to keep safe distance from the operating area and pass-by slowly. Tel.: 18906690778, 13306805598, 13867898569.

Chart 53132

Source Ninbo Navigation Notice 045/2018

362. East China Sea – Qimen Port – Bridge Construction (T)

From 11 August 2017 to 27 August 2018, bridge construction is in progress day and night joining the following two points and extend 350m in upstream and downstream side.

(1) $29^{\circ}08'32''.2N, 121^{\circ}28'32''.9E$

(2) $29^{\circ}08'57''.8N, 121^{\circ}28'39''.5E$

Navigable hole is set between the position No.23 bridge pier ($29^{\circ}08'48''.6N, 121^{\circ}28'36''.8E$) and No.25 bridge pier ($29^{\circ}08'53''.5N, 121^{\circ}28'38''.0E$). The navigable clearance width is 105m, oneway. Mariners are advised to navigate with caution and obey the command of guardship. Vessels are required to pass by slowly keeping a safe distance off the operating area. Vessels are forbidden to interfere with traffic safety in the operating area. Tel.: 18636858167.

Chart 53002

Blank Page

Source Taizhou Navigation Notice 054/2017&015/2018

363. East China Sea – Approaches to Huagu Island – Bridge Construction (T)

From 8 August 2017 to 27 August 2018, bridge construction is in the progress day and night joining the following two points and extend 300m in upstream and downstream side:

(1) 29°06'07".6N, 121°28'39".8E

(2) 29°06'28".7N, 121°28'40".6E

It will be reserved a temporary navigable hole under construction. The hole's clearance width is 70m, one-way only. As the construction is in progress, the vertical clearance is 12.7m (highest navigable stage is 5.77m). Mariners are advised to navigate with caution and obey the command of guardship. Vessels are required to pass by slowly keeping a safe distance off the operating area. Vessels are forbidden to interfere with traffic safety in the operating area. Tel.: 18636858167.

Chart 53002 54001

Source Taizhou Navigation Notice 052/2017&016/2018

364. East China Sea – Fuzhou Port – Dredging (T)

From 19 September 2016 to 19 August 2018, dredging is in progress within the area bounded by the following position:

(1) 25°45'14".4N, 119°37'55".5E

(2) 25°45'18".7N, 119°38'18".4E

(3) 25°44'32".6N, 119°38'31".6E

(4) 25°43'23".1N, 119°39'51".5E

(5) 25°43'10".1N, 119°40'50".7E

(6) 25°43'25".3N, 119°42'39".6E

(7) 25°47'00".1N, 119°47'49".6E

(8) 25°46'39".2N, 119°48'08".0E

(9) 25°43'07".8N, 119°43'07".1E

(10) 25°42'37".4N, 119°39'48".7E

(11) 25°41'44".3N, 119°38'03".9E

(12) 25°42'05".1N, 119°37'51".8E

(13) 25°42'50".4N, 119°39'24".0E

(14) 25°43'49".1N, 119°38'42".0E

(15) 25°43'54".3N, 119°38'14".1E

(16) 25°43'30".9N, 119°37'18".8E

Blank Page

(17)25°43'52".7N,119°37'06".2E

(18)25°44'18".6N,119°38'09".3E

Mariners should contact with operating vessels by VHF or other effective methods. Mariners are advised to navigate with caution. Vessels are required to pass by slowly.

Chart 62431 62521

Source Fuzhou Navigation Notice 011/2018

365.Taiwan Strait – Quanzhou Bay – Exploding(T)

From 1 March to 30 June 2018, exploding is in progress within the area bounded by the following position:

(1)24°51'31".8N,118°45'22".1E

(2)24°50'41".4N,118°45'16".0E

(3)24°50'35".2N,118°45'57".9E

(4)24°50'53".4N,118°46'01".5E

(5)24°51'07".8N,118°45'49".3E

(6)24°51'31".8N,118°45'49".3E

Operating vessel is showing signals and keeping watch on VHF ch.16&10. Mariners are advised to navigate with caution. Vessels are required to contact with the guardship. Vessels are prohibited from entering the warning area. Mariners are advised to notice the exploding signal.

Chart 64221

Source Quanzhou Navigation Notice 007/2018

366.Taiwan Strait – Weitou Bay – Construction(T)

From 28 February 2018 to 1 June 2019, construction is in progress within the area bounded by the following position:

(1)24°36'45".7N,118°26'01".1E

(2)24°36'44".1N,118°25'27".6E

(3)24°36'27".8N,118°26'02".1E

(4)24°36'26".5N,118°25'35".0E

Operating vessel is showing signals and keeping watch on VHF ch.16&69. Mariners are advised to navigate with caution. Vessels are required to pass by slowly keeping a safe distance off the operating vessel.

Chart 64431

Source Quanzhou Navigation Notice 006/2018

Blank Page

367.Beibu Gulf – Qinzhou Port – Pier Construction(T)

From 13 October 2017 to 30 August 2018, pier construction is in progress within the area bounded by the following position:

(1)21°34'46"N,108°40'26"E

(2)21°34'41"N,108°40'46"E

(3)21°33'06"N,108°40'22"E

(4)21°33'11"N,108°40'02"E

Operating vessel is showing signals and keeping watch on VHF ch.16&09. Mariners are advised to navigate with caution. Mariners are advised to contact with the operating vessel or the operating company (Tel.: 18207771270) 2 hours before and navigate with caution. Vessels must obey the command of guardship.

Chart 92101 92103

Source Qinzhou Navigation Notice 054/2017&013/2018

Blank Page

Disabled Temporary Notice List

(1) Bohai Sea

518/2017	Tangshan Port	Revetment Construction(T)
1266/2017	Tangshan Port	Construction(T)
1455/2017	Tianjin Port	Construction(T)
183/2018	Tangshan Port	Dredging(T)
221/2018	Laizhou Gulf	Drilling(T)
223/2018	Dongying Port	Drilling(T)

(2) Yellow Sea

750/2017	Rizhao Port	Caisson Storage Area(T)
1249/2017	Qingdao Port	Pier Construction(T)
1392/2017	Yantai Port	Reclamation(T)
1393/2017	Yantai Port	Dredging(T)
187/2018	Rizhao Port	Construction(T)

(3) East China Sea & Taiwan Strait

524/2017	Zhoushan Islands	Dike Construction(T)
635/2017	Weitou Bay	Construction(T)
709/2017	Zhoushan Islands	Pier Construction(T)
897/2017	Zhoushan Port	Surveying(T)
1254/2017	Dazhuyu	Breakwater Construction(T)
1269/2017	Sanmen Bay	Bridge Construction(T)
1270/2017	Yueqing Bay	Bridge Construction(T)
1271/2017	Yueqing Bay	Bridge Construction(T)
1272/2017	Aojiangkou	Cofferdam Construction(T)
1295/2017	Meizhou Bay and Approaches	Reclamation(T)
1340/2017	Fuzhou Port	Construction(T)
1394/2017	Zhoushan Islands	Geological Exploration(T)
1395/2017	Wenzhou Port	Bridge Construction(T)
1397/2017	Wenzhou Port	Construction(T)
1398/2017	Wenzhou Port	Bridge Construction(T)
1460/2017	Yongjiang River	Dredging(T)
1461/2017	Yongjiang River	Construction(T)
1509/2017	Hangzhou Gulf	Dredging(T)

(4) South China Sea & Beibu Gulf

615/2017	Maoming Port	Construction(T)
667/2017	Huizhou Port	Construction(T)
807/2017	Zhujiangkou	SandFetching(T)
1066/2017	Qinzhou Port	Fairway Construction(T)
1399/2017	Huizhou Port	Pier Construction(T)
1431/2017	Fairway of Yangxi Power Plant	Dredging(T)

INDEX OF TEMPORARY NOTICES IN FORCE

(1) Bohai Sea

383/2010	Tianjin Port	Buoyage(T)
230/2017	Jinzhou Gulf	Reclamation(T)
519/2017	Tangshan Port	Breakwater Construction(T)
891/2017	Tangshan Port	Coastline Construction(T)
892/2017	Tangshan Port	Dredging(T)
919/2017	Tianjin Port	Berth Construction(T)
1233/2017	Tianjin Port	Breakwater Construction(T)
1265/2017	Qinhuangdao Port	Dredging(T)
1267/2017	Tangshan Port	Construction(T)
1373/2017	Tangshan Port	Buoyage(T)
1374/2017	Tangshan Port	Breakwater Construction(T)
1375/2017	Tianjin Port	Buoyage(T)
1376/2017	Huanghua Port	Buoyage(T)
1377/2017	Binzhou Port	Buoyage(T)
1378/2017	Dongying Port	Buoyage(T)
1456/2017	Tianjin Port	Breakwater Construction(T)
1507/2017	Dongying Port	Construction(T)
1527/2017	Tangshan Port	Drilling(T)
1528/2017	Weifang Port	Buoyage(T)
25/2018	Laizhou Gulf	Seismic Exploration(T)
26/2018	Bohai Strait	Seismic Exploration(T)
69/2018	Qinhuangdao Port	Buoyage(T)
138/2018	Yalujiang	Buoyage(T)
139/2018	Dandong Port	Buoyage(T)
140/2018	Tianjin Port	Fairway Construction(T)
182/2018	Tangshan Port	Dredging(T)
184/2018	Tangshan Port	Dredging(T)
220/2018	Tangshan Port	Dredging(T)
222/2018	Dongying Port	Drilling(T)
247/2018	Huanghua Port	Dredging(T)
248/2018	Huanghua Port	Dredging(T)
265/2018	Huanghua Port	Surveying(T)
266/2018	Laizhou Gulf	Drilling(T)
267/2018	Qingdao Port	Construction(T)
360/2018	Dongying Port	Construction(T)

(2) Yellow Sea

506/2012	Lianyungang Port	V-AIS(T)
896/2012	Shidao Port	Fairway(T)
1084/2012	Feihuanghekou	Lightbeacon(T)
214/2013	Sheyang Port	Buoyage(T)
462/2015	Dafeng Port	Buoyage(T)
1050/2015	Jiangsu Coastals	Anemometer Tower(T)
316/2017	Jiangsu Coastal	Construction(T)
484/2017	Rizhao Port	Work(T)
582/2017	Dalian Port	Berth Construction(T)
584/2017	Xinyang Port	Lightbeacon(T)
922/2017	Rizhao Port	Caisson Storage Area(T)
967/2017	Sheyanghekou	Lightbeacon(T)
968/2017	Sheyanghekou	Lightbeacon(T)
1015/2017	Lvsi Port	Construction(T)
1186/2017	Rizhao Port	Pier Construction(T)
1187/2017	Nantong Port	Construction(T)
1251/2017	Yangkou Port	Bridge Construction(T)
1482/2017	Lianyungang and Approaches	Dredging(T)
1483/2017	Lianyungang Port	Dredging(T)
1529/2017	Lianyungang Port	Dredging(T)
24/2018	Dalian Port	Exploration(T)
28/2018	Lvsi Port	Dredging(T)
54/2018	Lianyungang Port	Dyke Construction(T)
70/2018	Rizhao Port	Breakwater Construction(T)
102/2018	Dalian Port	Construction(T)
103/2018	Sheyang Port	Dredging(T)
104/2018	Liangyuesha	Construction(T)
141/2018	Yantai Port	Pier Construction(T)
142/2018	Rizhao Port	Construction(T)
143/2018	Rizhao Port	Backfill Construction(T)
144/2018	Lianyungang Port	Berth Construction(T)
185/2018	Qingdao Port	Fairway Expansion(T)
186/2018	Rizhao Port	Dredging(T)
188/2018	Rizhao Port	Pier Construction(T)
189/2018	Rizhao Port	Backfill Construction(T)
190/2018	Rizhao Port	Dredging(T)

191/2018	Rizhao Port	Construction(T)
192/2018	Lianyungang Port	Dredging(T)
193/2018	Lianyungang Port	Dredging(T)
194/2018	Lianyungang Port	Pier Construction(T)
195/2018	Yancheng Port	Dredging(T)
224/2018	Yancheng Port	Dredging(T)
279/2018	Rizhao Port	Pier Construction(T)
295/2018	Lianyungang Port	Dredging(T)
320/2018	Pingtuyang	Construction(T)

(3) East China Sea & Taiwan Strait

304/2002	Xiamen Port	Mooring buoy(T)
322/2003	Zhoushan	Mooring buoy(T)
22/2004	Changjiangkou	Anchorage Area(T)
148/2004	Changjiangkou	Dumping ground(T)
543/2007	Zhoushan Islands	Anchorage Area(T)
1077/2007	Zhoushan Islands	Buoyage(T)
1079/2007	Zhejiang Coastal	Mooring buoy(T)
894/2009	Fujian Coastal	Navigable Fairway(T)
925/2009	Fujian Coastal	Anchorage(T)
698/2010	Fuzhou Port	Lightbeacon(T)
702/2010	Quanzhou Bay	Lightbeacon(T)
889/2010	Quanzhou Bay	LightBeacon(T)
1016/2010	Sanmen Bay	Buoyage(T)
1220/2010	Zhoushan Islands	Anchorage(T)
68/2012	Changjiangkou	Bridge Navigation(T)
663/2012	Feiyunjiang	Buoyage(T)
1524/2012	Changjiangkou	Lightbeacon(T)
554/2015	Zhoushan Islands	Bridge Construction(T)
1051/2015	Sanmen Bay	Bridge Construction(T)
376/2016	Zhoushan Islands	Bridge Construction(T)
819/2016	Zhoushan Islands	Bridge Construction(T)
1196/2016	Zhoushan Islands	Bridge Construction(T)
1219/2016	Changjiangkou	Construction(T)
1338/2016	Zhoushan Islands	Construction(T)
1366/2016	Changjiangkou and Approaches	Construction(T)
1444/2016	Sansha Bay	Berth Construction(T)

1445/2016	Sansha Bay	Reclamation(T)
1446/2016	Sansha Bay	Reclamation(T)
101/2017	Sansha Port	Reclamation(T)
282/2017	Lingjiang	Bridge Opening Mark(T)
348/2017	Sansha Bay	Berth Construction(T)
349/2017	Dongshan Bay and Approaches	Reclamation(T)
432/2017	Xiamen Port and Approaches	Berth Construction(T)
525/2017	Wenzhou Port	Lightbeacon(T)
613/2017	Xiamen Port and Approaches	Sand Fetching(T)
634/2017	Quanzhou Bay	Dredging(T)
688/2017	Quanzhou Bay and Approaches	Pier Construction(T)
708/2017	Zhoushan Islands	Construction(T)
710/2017	Zhoushan Islands	Pier Construction(T)
713/2017	Zhoushan Islands	Bridge Construction(T)
721/2017	Weitou Bay and Approaches	Construction(T)
791/2017	Zhoushan Islands	Breakwater Construction(T)
798/2017	Wenzhou Port	Lightbeacon(T)
805/2017	Weitou Bay	Bridge Construction(T)
834/2017	Changjiangkou and Approaches	Reclamation(T)
934/2017	Shenhu Bay	Breakwater(T)
974/2017	Xinhua Bay	Berth Construction(T)
976/2017	Meizhou Bay	Exploding(T)
977/2017	Weitou Bay	Pier Construction(T)
1019/2017	Zhoushan Port	Depths Surveying(T)
1021/2017	Zhoushan Port	Surveying(T)
1025/2017	Zhoushan Islands	Lighthbeacon(T)
1087/2017	Ningbo Port	Surveying(T)
1089/2017	Weitou Bay	Dredging(T)
1090/2017	Weitou Bay	Dredging(T)
1119/2017	Dongshi Port	Dredging(T)
1120/2017	Shijing Port	Dredging(T)
1121/2017	Xiamen Port and Approaches	Construction(T)
1144/2017	Zhoushan Port	Surveying(T)
1145/2017	Zhoushan Port	Surveying(T)
1146/2017	Zhoushan Port	Surveying(T)
1147/2017	Zhoushan Port	Surveying(T)
1149/2017	Zhoushan Port	Surveying(T)

1234/2017	Jiaojiang River	Lightbeacon(T)
1235/2017	Quanzhou Bay	Dredging(T)
1236/2017	Xiamen Port	Lightbeacon(T)
1256/2017	Mingjiang River	Construction(T)
1258/2017	Maluan Bay	Reclamation(T)
1273/2017	Weitou Bay	Pipeline Work(T)
1294/2017	Liuheng Island Southeastwards	Construction(T)
1305/2017	Hangzhou Gulf	Bridge Construction(T)
1306/2017	Pinghai Bay and Approaches	Construction(T)
1307/2017	Xiamen Port	Geological Exploration(T)
1336/2017	Yongning River	Bridge Construction(T)
1337/2017	Wenzhou Port	Lightbeacon(T)
1338/2017	Mingjiang River	Lightbeacon(T)
1379/2017	Zhoushan Islands	Pipeline Work(T)
1380/2017	Sanmen Bay	Bridge Construction(T)
1381/2017	Taizhou Port	Construction(T)
1396/2017	Wenzhou Port	Bridge Construction(T)
1427/2017	Zhoushan Islands	Reclamation(T)
1428/2017	Ningbo Port	Surveying(T)
1429/2017	Ningbo Port	Surveying(T)
1459/2017	Zhoushan Islands	Lightbeacon(T)
1462/2017	Yongjiang River	Lightbeacon(T)
1463/2017	Xiamen Port and Approaches	Dredging(T)
1464/2017	Xiamen Port and Approaches	Dredging(T)
1484/2017	Zhoushan Islands	Pier Construction(T)
1485/2017	Zhoushan Islands	Construction(T)
1486/2017	Approaches to Damen Island	Construction(T)
1487/2017	Aojiang	Bridge Construction(T)
1508/2017	Qidong Port	Construction(T)
1510/2017	Hangzhou Gulf	Dredging(T)
1511/2017	Shipu Port	Dredging(T)
1530/2017	Changjiangkou and Approaches	Construction(T)
1531/2017	Shenhu Bay	Reef Exploding(T)
1532/2017	Xiamen Port and Approaches	Bridge Construction(T)
29/2018	Zhoushan Islands	Pulling Work(T)
30/2018	Zhoushan Islands	Submerge Cable(T)
31/2018	Zhoushan Port	Pier Construction(T)

32/2018	Wenzhou Port	Construction(T)
33/2018	Meizhou Bay	Berth Construction(T)
34/2019	Shenhu Bay	Pier Construction(T)
55/2018	Fuzhou Port	Reclamation(T)
56/2018	Meizhou Gulf	Dredging(T)
71/2018	Hangzhou Gulf	Dredging(T)
72/2018	Taizhou Bay	Bridge Construction(T)
73/2018	Taizhou Bay	Pier Construction(T)
74/2018	Yueqing Bay	Bridge Construction(T)
75/2018	Wenzhou Port	Construction(T)
77/2018	Meizhou Bay	Berth Construction(T)
105/2018	Changjiangkou and Approaches	Dredging(T)
106/2018	Changjiangkou and Approaches	Construction(T)
107/2018	Zhoushan Islands	Pier Construction(T)
108/2018	Zhoushan Port	Surveying(T)
109/2018	Zhoushan Port	Surveying(T)
110/2018	Zhoushan Port	Dike Construction(T)
111/2018	Zhoushan Port	Pier Construction(T)
112/2018	Zhoushan Port	Dredging(T)
113/2018	Sanmen Bay	Construction(T)
114/2018	Sanmen Bay	Construction(T)
115/2018	Sanmen Bay	Construction(T)
116/2018	Sanmen Bay	Dike Construction(T)
117/2018	Wenzhou Port	Bridge Construction(T)
118/2018	Xinghua Bay	Berth Construction(T)
119/2018	Xinghua Bay	Pier Construction(T)
120/2018	Meizhou Bay	Dredging(T)
121/2018	Quanzhou Bay	Work(T)
145/2018	Zhoushan Port	Pier Construction(T)
146/2018	Zhoushan Port	Dyke Construction(T)
147/2018	Liuheng Island Southeastwards	Construction(T)
148/2018	Sanmen Bay	Bridge Construction(T)
149/2018	Wenzhou Port	Berth Construction(T)
150/2018	Feiyunjiangkou	Cofferdam Construction(T)
151/2018	Meizhou Bay	Dredging(T)
196/2018	Changjiangkou and Approaches	Surveying(T)
197/2018	Zhoushan Islands	Construction(T)

198/2018	Zhoushan Islands	Pier Construction(T)
199/2018	Zhoushan Islands	Geological Exploration(T)
200/2018	Zhoushan Port	Dredging(T)
201/2018	Zhoushan Port	Dredging(T)
202/2018	Ningbo Port	Surveying(T)
203/2018	Sanmen Bay	Construction(T)
204/2018	Taizhou Port	Cofferdam Construction(T)
205/2018	Sansha Bay	Bridge Construction(T)
206/2018	Mingjiangkou	Pier Construction(T)
226/2018	Zhoushan Port	Surveying(T)
227/2018	Zhoushan Port	Surveying(T)
228/2018	Zhoushan Port	Surveying(T)
229/2018	Zhoushan Port	Dredging(T)
230/2018	Zhoushan Port	Dredging(T)
231/2018	Zhoushan Port	Surveying(T)
232/2018	Xiangshan Port and Approaches	Surveying(T)
233/2018	Taizhou Port	Pier Construction(T)
234/2018	Wenzhou Port	Bridge Construction(T)
235/2018	Minjiang River	Anchorage(T)
236/2018	Fuzhou Port	Dredging(T)
249/2018	Changjiangkou and Approaches	Surveying(T)
250/2018	Zhoushan Islands	Reef Exploding(T)
251/2018	Zhoushan Islands	Reef Exploding(T)
252/2018	Zhoushan Islands	Dyke Construction(T)
253/2018	Zhoushan Islands	Pier Construction(T)
254/2018	Zhoushan Islands	Submarine Cable(T)
255/2018	Jiaojiang River	Bridge Construction(T)
256/2018	Quanzhou Bay	Berth Construction(T)
257/2018	Xiamen Port	Reconnaissance(T)
258/2018	Weitou Bay	Sand Fetching(T)
280/2018	Zhoushan Islands	Bridge Construction(T)
281/2018	Yongjiang	Surveying(T)
282/2018	Taizhou Bay	Construction(T)
296/2018	Changjiangkou and Approaches	Dredging(T)
297/2018	Zhoushan Port	Surveying(T)
298/2018	Zhoushan Port	Dredging(T)
299/2018	Zhoushan Islands	Reef Exploding(T)

300/2018	Minjiang River	Bridge Construction(T)
301/2018	Fuzhou Port	Berth Construction(T)
302/2018	Meizhou Bay	Berth Construction(T)
321/2018	Changjiangkou and Approaches	Surveying(T)
322/2018	Zhoushan Islands	Pier Construction(T)
323/2018	Wenzhou Port	Construction(T)
324/2018	Oufeitan	Cofferdam Construction(T)
325/2018	Oufeitan	Cofferdam Construction(T)
326/2018	Oufeitan	Cofferdam Construction(T)
327/2018	Oufeitan	Cofferdam Construction(T)
328/2018	Wenzhou Bay	Bridge Construction(T)
329/2018	Minjiang	Construction(T)
330/2018	Xinghua Bay	Construction(T)
331/2018	Wwitou Bay and Approaches	Construction(T)
332/2018	Xunjiang Port	Reconnaissance(T)
361/2018	Ninbo Port	Construction(T)
362/2018	Qimen Port	Bridge Construction(T)
363/2018	Approaches to Huagu Island	Bridge Construction(T)
364/2018	Fuzhou Port	Dredging(T)
365/2018	Quanzhou Bay	Exploding(T)
366/2018	Weitou Bay	Construction(T)

(4)South China Sea & Beibu Gulf

419/2003	Guangzhou Port	Anchorage Area(T)
210/2004	Zhujiangkou	Wreck(T)
204/2005	Zhanjiang Port	Wreck(T)
416/2006	Approaches to Daxingshanjiao	Wreck(T)
737/2009	Zhujiangkou	Anchorage Area(T)
852/2009	Zhujiangkou	Buoyage(T)
243/2011	Zhuhai Port Southwestwards	Buoyage(T)
786/2011	Zhanjiang Port	V-AIS(T)
843/2011	Approaches to Wailuomen Channel	Buoyage(T)
36/2012	Zhuhai Port	Buoyage(T)
228/2012	Chaozhou Port	Buoyage(T)
352/2012	Zhujiangkou	Buoyage(T)
1171/2012	Shenzhen Port	Buoyage(T)
1724/2012	Zhujiangkou	Buoyage(T)

219/2013	Yangpu Port	Lightbeacon(T)
269/2013	Zhujiang	AIS(T)
494/2013	Approaches to Zhelangjiao	Lighthouse(T)
1104/2013	Zhujiangkou	Buoyage(T)
1217/2013	Fangcheng Port	Lightbeacon(T)
1315/2013	Beihai New Harbour	Lightbeacon(T)
1435/2013	Zhujiangkou	Lightbeacon(T)
1457/2013	Zhanjiang Port	Lightbeacon(T)
1487/2013	Jinghai Bay And Approaches	Safety Operation Area(T)
1489/2013	Aojiao Anchorage Southwestwards	Safety Operation Area(T)
37/2014	Approaches to Haimen Bay	Lightbeacon(T)
39/2014	Zhanjian Port	Buoyage(T)
545/2014	Approaches to Shantou Port	Lightbeacon(T)
655/2014	Zhujiangkou	Buoyage(T)
1128/2014	Zhanjiang Port	Lightbeacon(T)
1132/2014	Tieshan Port	Safety Operation Area(T)
1168/2014	Zhujiangkou	Buoyage(T)
1228/2014	Guangzhou Port	V-AIS(T)
1362/2014	Leizhou Peninsula Eastwards	Lightbeacon(T)
129/2015	Zhuhai Port	Buoyage(T)
130/2015	Zhuhai Port	Buoyage(T)
596/2015	Zhujiangkou	Lightbeacon(T)
597/2015	Zhujiangkou	Buoyage(T)
787/2015	Fangcheng Port	Lightbeacon(T)
806/2015	Dachen Bay	Lightbeacon(T)
807/2015	Shantou Port	Lightbeacon(T)
1053/2015	Naozhou Island Westwards	Buoyage(T)
1174/2015	Tieshan Port	Buoyage(T)
419/2016	Zhujiangkou	Lighthouse(T)
506/2016	Maoming	Buoyage(T)
526/2016	Maoming	Buoyage(T)
527/2016	Maoming	Buoyage(T)
598/2016	Zhujiangkou	Buoyage(T)
666/2016	Zhujiangkou	Buoyage(T)
698/2016	Zhujiangkou	Buoyage(T)
730/2016	Guangzhou Nanshaqu	Buoyage(T)
908/2016	Jiazi Port And Approaches	Underwater Blasting(T)

909/2016	Zhujiangkou	Buoyage(T)
1093/2016	Zhujiangkou	Buoyage(T)
1094/2016	Zhujiangkou	Buoyage(T)
1095/2016	Zhujiangkou	Construction(T)
1139/2016	Zhujiangkou	Lightbeacon(T)
1140/2016	Zhujiangkou	Lightbeacon(T)
1141/2016	Maoming Port And Approaches	Lightbeacon(T)
1184/2016	Daya Bay	Buoyage(T)
1185/2016	Daya Bay	Buoyage(T)
1200/2016	Guangzhou Port	Buoyage(T)
1201/2016	Shuidong Harbour	Lightbeacon(T)
1287/2016	Zhujiangkou	Lightbeacon(T)
1409/2016	Hainan Island	Lighthouse(T)
1410/2016	Tieshan Port	Construction(T)
18/2017	Guangzhou Port	Buoyage(T)
72/2017	Zhanjian Port	Construction(T)
247/2017	Zhuhai	Project(T)
248/2017	Maoming Port	Pier Construction(T)
325/2017	Zhujiangkou	Dredging(T)
394/2017	Approaches Beijin Port	Buoyage(T)
395/2017	Beijin Port	Buoyage(T)
396/2017	Zhanjiang Port	Buoyage(T)
457/2017	Zhanjiang	Construction(T)
557/2017	Maoming Port and Approaches	Buoyage(T)
558/2017	Zhanjiang Port	Berth Construction(T)
591/2017	Qinzhou Bay	Lighthouse(T)
690/2017	Daya Bay	Pier Construction(T)
725/2017	Zhujiangkou	Construction(T)
726/2017	Zhanjiang Port	Pier Construction(T)
809/2017	Zhujiangkou	Sand Fetching(T)
810/2017	Guanghai Bay	Construction(T)
870/2017	Beihai Port	Buoyage(T)
871/2017	Beihai Port	Buoyage(T)
872/2017	Beihai Port	Lighthouse(T)
873/2017	Beihai Port	Bridge Construction(T)
903/2017	Tieshan Port	Construction(T)
935/2017	Shantou Port	Pier Construction(T)

936/2017	Rongjiang	Bridge Construction(T)
941/2017	Zhanjiang Port	Berth Construction(T)
981/2017	Tieshan Port	Reclamation(T)
982/2017	Tieshan Port	Reclamation(T)
1029/2017	Beihai Port	Construction(T)
1092/2017	Fangcheng Port	Construction(T)
1122/2017	Shantou Port	Pier Construction(T)
1123/2017	Shantou Port	Construction(T)
1275/2017	Tieshan Port	Pier Construction(T)
1276/2017	Fangcheng Port	Cofferdam Construction(T)
1308/2017	Shantou Port	Construction(T)
1310/2017	Hainan Island	Construction(T)
1400/2017	Zhujiang	Construction(T)
1430/2017	Honghai Bay	Pier Construction(T)
1432/2017	Maoming Port	Construction(T)
1488/2017	Approaches to Hailing Island	Construction(T)
1512/2017	Dapeng Bay	Construction(T)
35/2018	Shenquan Port	Surveying(T)
36/2018	Zhuhai Port	Revetment Construction(T)
37/2018	Tieshan Port	Lightering(T)
38/2018	Yangpu Port	Pier Construction(T)
78/2018	Guangdong Coastal	Anemometer Tower Construction(T)
79/2018	Guangdong Coastal	Surveying(T)
80/2018	Leizhou Bay	Bridge Construction(T)
122/2018	Zhuhai Port	Pier Construction(T)
123/2018	Bomao Port	Dredging(T)
124/2018	Zhanjiang Port	Pier Construction(T)
153/2018	Zhujiangkou	Construction(T)
154/2018	Zhujiangkou	Cofferdam Construction(T)
155/2018	Zhujiangkou	Reclamation(T)
156/2018	Maoming Port	Reclamation(T)
157/2018	Maoming Port	Pier Construction(T)
158/2018	Maoming Port	Construction(T)
159/2018	Weizhou Island Southwestwards	Pipeline Work(T)
160/2018	Hainan Island	Pier Construction(T)
207/2018	Jieshi Bay	Construction(T)
208/2018	Zhujiangkou	Berth Construction(T)

209/2018	Hainan Island	Work(T)
237/2018	Zhujiangkou	Construction(T)
238/2018	Approaches to Chuanshan Archipelago	Salvage Procedure(T)
239/2018	Zhanjiang Port	Berth Construction(T)
259/2018	Zhanjiang Port	Light Vessel(T)
303/2018	Zhujiangkou	Bridge Construction(T)
304/2018	Qiongzhou Strait	Pier Construction(T)
305/2018	Hainan Island	Reclamation(T)
367/2018	Qinzhou Port	Pier Construction(T)

HYDROGRAPHIC INFORMATION REPORT SHEET

Name(s) of report sender(s)

Mailing address

Subject

Geographical area

Position or area limit ("PA" indicated if applicable)

.....

Affected chart(s)/publication(s)

Details:

Suggestion(s)/request(s)

.....

Signature :

Date:

HYDROGRAPHIC INFORMATION REPORT SHEET

INSTRUCTIONS

1. Extent of Information to be reported:

a) Discovery or the changes in position, range, depth of uncovered reefs, shoals, wrecks or other obstructions.

b) Discovery or changes of floating objects (e.g buoys, mooring buoys, large scale fishing stakes, floating shipwrecks), magnetic anomalies, discolored water or breakers.

c) Establishments or changes of navigation facilities.

d) Establishments or changes of mooring or berthing facilities (e.g. piers, submarine cables, overhead cables, mooring buoys, breakwaters).

e) Changes in the limit of fairway, anchorages or sailing route.

f) Shortcomings in Chinese coastal port and fairway charts and other relative publications.

2. Instructions:

a) Measuring instrument, methods and time should be specified in expressing the location or scope; and the coordinate system should be indicated (1954 Beijing coordinate system or WGS-84 coordinate system).

b) When position expressed in bearing and distance, the origin should be specified; and when position expressed in latitude and longitude, the number, edition and publisher of chart referred to should be specified.

c) Measuring instrument, methods and time of the obstruction or shoal soundings should be indicated. In addition, the sounding datum and whether it makes corrections for the height of the tide should also be indicated.

d) Elevation of a navigational mark should be accompanied by the datum it referred to, and height of a light should indicate whether it refers to that of the top or that of the center.

e) The report should be signed and affix the official seal.

3. Remarks:

a) The information reported will be checked upon our receipt and then used to the best advantage which may mean inclusion in due weekly edition of *Notices to Mariners*. Certain amount of compensation will be given to the report senders.

b) Please send the report to Shanghai MSA Survey and Mapping Office. Address: 82 Lane 7, Gongqing Road, Yangpu District, Shanghai.