



NOTICES TO MARINERS

Issue No.22(Total No.868)

Notice No.638-673

28 May 2018

CONTENTS

- I Sailing Bulletin
- II Index
- III Notices to Mariners
- IV Temporary Notices

In order to keep navigation safety and make Chinese coastal port and fairway Charts modify timely and accurately, mariners are requested to inform the china MSA immediately of the discovery of new danger, or changes or defects in aids to navigation and of shortcomings in Chinese coastal port and fairway charts or publications. Copies of Navigational warning, Sailing information, and Dynamic aids condition should be sent to Tianjin, Shanghai and Guangdong MSA timely. Departments and mariners may contact Shanghai Marine Chart Press Center or Tianjin, Shanghai and Guangdong MSA to get subscribing information. The Notices to Mariners can also be made through the following websites.

In addition to postal methods, the following additional communication facilities are available:

Tianjin MSA Survey and Mapping Office:	E-mail: hccd@tjmsa.gov.cn Phone: +86(0)22 58873119 Fax: +86(0)22 58873066
Shanghai Marine Chart Press Center:	E-mail: gztg@shmsa.gov.cn Phone: +86(0)21 65806386 Fax: +86(0)21 65679011
Guangdong MSA Survey and Mapping Office:	E-mail: hcmal@gdmsa.gov.cn Phone: +86(0)20 34084083 Fax: +86(0)20 34084020
China MSA Nautical Charts&Books Publisher:	Web: www.chart.gov.cn

The Maritime Safety Administration of the People's Republic of China

Explanatory Notes

1. The Notices which publish the information about essential changing feature of Chinese coastal sea area and works at sea, is mainly used to correct the Chinese coastal port and fairway Charts and offer navigation safety information for mariners.
2. The information published in the notice origins from the marine information, the navigational warning, aids dynamics as well as the hydrographic achievements, which are issued by Maritime Administration. The additional source comes from shipping, fairway, sea, Harbour affairs, and fishing politics department.
3. The Notices include the Sailing Bulletin, the Notices to Mariners and Temporary Notices.
 - a) Sailing Bulletin announces rules and regulations of navigation, the printing, correcting and cancellation of publication, and the marine information which is promulgate by MSA and has important relationship which navigation safety. It is not used to correct the Charts.
 - b) The Notices to Mariners is used for user to correct related Chinese coastal port and fairway Charts. The number in parentheses behind the Chart No. indicates that only parts of the Notices related to this chart. The number in square bracket illustrated the previous update notice information.
 - c) The Temporary Notices published for the temporary establishment, cancellation, variation as well as works at sea. The Chart No. lists for user's convenience when mariners look up for the details.
4. Geographical position refer to the horizontal datum of the current edition of each affected chart. The 2000 national geodetic coordinate system which we adopt equals to WGS-84 world geodetic coordinate system in usage. The sounding datum refers to the level of Lowest Astronomical Tide and the elevation uses 1985 national vertical datum. Bearings are true reckoned clockwise from 000° to 359°. Those relating to lights are from seaward. The height of the lighthouse or light beacon is referred to Mean High Water Springs.
5. For symbols used in the Notices to Mariners, see GB12319-1998.
6. The unit in the Notices complies with the international standard unit of measurement, with the Chinese characters replaced by symbol and alphabet, such as degrees (°), minutes (′) and seconds (″), meters (m), kilometers (km) or nautical miles (M).

SAILING BULLETIN

1,Publication Information

1.New Chart Information

No.	Chart No.	Name	Scale	Date	Note
1	44253	GAOQIAO FAIRWAY	1:5000	2018年5月第14版	

2.Disused Chart Information

No.	Chart No.	Name	Scale	Date	Note
1	44253	GAOQIAO FAIRWAY	1:5000	2017年11月第13版	

2,Marine Information

Chinese Version Only.

INDEX

1,GEOGRAPHICAL INDEX

Bohai Sea	Northern Harbour of Changxingdao	(643)
	Panjin Port	(656)
	Yingkou Port	(657)
	Huanghua Port and Approaches	(644),(645)
Yellow Sea	Zhuanghe Port and Approaches	(638),(639)
	Dalian Port and Approaches	(640),(641),(642)
	Rizhao Port	(658),(659)
	Dafeng Port	(646)
East China Sea	Changjiangkou and Approaches	(647),(648),(660)
	Hangzhou Gulf	(649)
	Zhoushan Islands	(661),(666)
	Yongjiang River	(662),(663)
	Zhoushan Port	(664),(665)
	Shipu Port	(650)
	Yongning River	(667)
	Aiwan Bay	(668)
	Yueqing Bay	(651)
	Xuanmen Bay and Approaches	(652)
	Dongtou Island and Approaches	(653)
Taiwan Strait	Tainan Bay	(654)
	Jiangjun Bay	(655)
	Xiamen Port	(669)
South China Sea	Shanwei Port	(670)
	Zhujiangkou	(671)
	Hainan Island	(672)

Hainan Island Southwards

(673)

2,INDEX OF CHARTS AFFECTED

Chart No.	Notice No.	Notice No. (T)
11001	638,639	
12001	638,639,640,641	
12002	640,641	
12003	643	
12112	638	
12113	639	
12301	640,641,642	
12312	642	
12333	641	
12366	643	
12367	643	
13001		657
13149		656
23001	644,645	
24101	644,645	
24114	645	
24115	644	
37122		658,659
37123		658,659
42001	646	
42221	646	
42251	646	
44001	647,648	
44125	647	
44133	647,648	
44134	648	
44174	647,648	
51001	649	
51121	649	
51122	649	
51172	649	
52133		661
52134		661
52137		664,665
52141		666
52172		660

Chart No.	Notice No.	Notice No. (T)
52173		661
52174		666
53132		664
53251		662,663
53252		663
53253		663
53431	650	
53451	650	
53452	650	
54002	651,652	
54312		667
54531		668
54631	652	
55121	653	
55122	653	
55151	653	
55221	651	
55251	651	
62002	654	
62561	654	
65001	655	
65131		669
66001	655	
66241	655	
2307	646	
2309	652	
2311	654	
2312	655	
82304		670
82311		670
82312		670
84226		671
84230		671
04401		672
04402		672
3317		673

Notices to Mariners

638.Yellow Sea – Zhuanghe Port and Approaches – Pilot Boarding Place

Insert "⚠" in position 39°33'00"N,123°15'00"E.

注:登(离)船水域半径0.5M。

Chart 11001[2017-1454] 12001[2017-904] 12112[2017-526]

Source MOT 006/2017

639.Yellow Sea – Zhuanghe Port and Approaches – Pilot Boarding Place

Insert "⚠" in position 39°28'00"N,123°06'30"E.

注:登(离)船水域半径0.5M。

Chart 11001[2018-638] 12001[2018-638] 12113[2016-]

Source MOT 006/2017

640.Yellow Sea – Dalian Port and Approaches – Pilot Boarding Place

Insert "No2 ⚠" in position 38°52'00"N,121°56'30"E.

注:登(离)船水域半径0.5M,要求超大型油船,矿砂船和液化天然气船。

Chart 12001[2018-639] 12002[2018-2] 12301[2018-1]

Source MOT 006/2017

641.Yellow Sea – Dalian Port and Approaches – Pilot Boarding Place

Insert "No3 ⚠" in position 38°56'00"N,121°56'30"E.

注:登(离)船水域半径0.5M,要求预报风力 > 6级或浪高 > 1.5m时启用。

Chart 12001[2018-640] 12002[2018-640] 12301[2018-640] 12333[2017-906]

Source MOT 006/2017

642.Yellow Sea – Dalian Port and Approaches – Pilot Boarding Place

Insert "⚠" in position 38°55'20"N,121°43'15"E.

注:登(离)船水域半径0.3M,要求进出大港港区船舶,预报风力 > 6级或浪高 > 1.5m时启用。

Chart 12301[2018-641] 12312[2018-1]

Source MOT 006/2017

643.Bohai Sea – Northern Harbour of Changxingdao – Pilot Station

Insert "No7" in position 39°34'00"N,121°10'00"E.

注:登(离)船水域半径0.5M,禁止抛锚。

Chart 12003[2018-368] 12366[2018-368] 12367[2018-368]

Source MOT 006/2017

644.Bohai Sea – Huanghua Port and Approaches – Pilot Boarding Place

Insert the pilot boarding place bounded by the following position:

(1)38°39'10".2N,118°26'15".6E

(2)38°39'54".0N,118°25'24".0E

(3)38°38'16".2N,118°23'11".4E

(4)38°37'34".2N,118°24'08".4E

(5)Insert "No7" in position 38°38'47".6N,118°24'47".9E.

注:登(离)船水域要求普通货轮,吃水 < 17m,风力≤6级,能见度 > 1M时启用,综合港区。

Chart 23001(5)[2018-576] 24101(5)[2018-372] 24115(5)[2018-]

Source MOT 006/2017

645.Bohai Sea – Huanghua Port and Approaches – Pilot Boarding Place

Insert "No8" in position 38°31'53".4N,118°20'13".8E.

注:登(离)船水域半径0.8M,要求普通货轮,登轮:吃水 > 12m,离轮:吃水 > 14.5m,风力≤6级,能见度 > 1km时启用,煤炭港区。

Chart 23001[2018-644] 24101[2018-644] 24114[2018-42]

Source MOT 006/2017

646.Yellow Sea – Dafeng Port – Obstruction

Delete "概位: 据报" in position 33°13'02"N,120°54'05"E.
沉锚

Chart 42001[2018-620] 42221[2018-578] 42251[2018-578] 2307[2018-620]

Source Yancheng Navigation Notice 023/2018

647.East China Sea – Changjiangkou and Approaches – Buoyage

Delete the light-buoy named "W180号" and note in position 31°23'46".0N,121°34'34".0E.

Chart 44001[2018-622] 44125[2018-622] 44133[2018-622] 44174[2018-622]

Source East China Sea Aids 006/2018

648.East China Sea – Changjiangkou and Approaches – Shallow Depth

Insert the reef and obstruction in the following position:

Position	Characteristic
(1) 31°31'01".6N, 121°35'00".1E	13.概位
(2) 31°35'03".4N, 121°27'54".2E	10.概位
Chart	44001[2018-647] 44133(1)[2018-647] 44134[2018-379] 44174[2018-647]
Source	Shanghai Navigation Warning 0346/2017

649. East China Sea – Hangzhou Gulf – Approaches to Jinshanzui – Wreck

Delete "(2018):" in position 30°39'42"N, 121°13'24"E.

Chart	51001[2018-482] 51121[2018-347] 51122[2018-347] 51172[2018-347]
Source	Jiaxing Navigation Notice 011/2018

650. East China Sea – Shipu Port – Aids

Insert the aids in the following position:

Name	Position	Characteristic
(1) 三门口1号桥涵标	29°09'25".5N, 121°49'06".5E	(1) ▲快绿(同闪)
(2) 三门口2号桥涵标	29°09'25".3N, 121°49'06".0E	(2) ▲快绿(同闪)
(3) 三门口3号桥涵标	29°09'23".3N, 121°49'07".4E	(3) 定绿
(4) 三门口4号桥涵标	29°09'23".2N, 121°49'07".0E	(4) 定绿
(5) 三门口5号桥涵标	29°09'20".9N, 121°49'08".5E	(5) ■快红(同闪)
(6) 三门口6号桥涵标	29°09'20".6N, 121°49'07".8E	(6) ■快红(同闪)
(7) 三门口7号桥涵标	29°09'08".5N, 121°49'05".2E	(7) ▲快绿(同闪)
(8) 三门口8号桥涵标	29°09'08".6N, 121°49'04".7E	(8) ▲快绿(同闪)
(9) 三门口9号桥涵标	29°09'06".3N, 121°49'04".5E	(9) 定绿
(10) 三门口10号桥涵标	29°09'06".4N, 121°49'04".0E	(10) 定绿
(11) 三门口11号桥涵标	29°09'03".8N, 121°49'03".7E	(11) ■快红(同闪)
(12) 三门口12号桥涵标	29°09'03".8N, 121°49'03".2E	(12) ■快红(同闪)
(13) 三门口13号灯桩	29°08'56".2N, 121°49'01".4E	(13) ★快黄3.7m1M(同闪)
(14) 三门口15号桥涵标	29°08'54".6N, 121°49'00".5E	(15) 定红
(15) 三门口16号灯桩	29°08'52".7N, 121°49'00".5E	(16) ★快黄3.7m1M(同闪)
(16) 三门口17号灯桩	29°08'52".8N, 121°48'59".8E	(17) ★快黄3.7m1M(同闪)
(17) 三门口18号桥涵标	29°08'51".2N, 121°48'59".9E	(18) 定红
(18) 三门口19号桥涵标	29°08'51".2N, 121°48'59".4E	(19) 定绿
(19) 三门口20号灯桩	29°08'49".5N, 121°48'58".8E	(20) ★快黄3.7m1M(同闪)

(20)三门口 21 号桥涵标	29°08'48".4N,121°48'59".1E	(21)☒定红
(21)三门口 22 号桥涵标	29°08'48".5N,121°48'58".5E	(22)☒定红
(22)铜瓦门大桥 1 号桥涵标	29°12'54".5N,121°57'33".4E	(1)☒定绿
(23)铜瓦门大桥 2 号桥涵标	29°12'54".9N,121°57'33".2E	(2)☒定绿
(24)蜊门港大桥 1 号桥涵标	29°06'54".6N,121°53'14".4E	(1)☒定绿
(25)蜊门港大桥 2 号桥涵标	29°06'54".9N,121°53'14".4E	(2)☒定绿

Chart 53431(4,10,18,22,24)[2018-292] 53451(22,24)[2018-292]

53452(4,10,18)[2018-385]

Source East China Sea Aids 006/2018

651.East China Sea – Yueqing Bay – Aids

1)Delete the aids and note in the following position:

Name	Position
(1)乐清湾 2 号桥 L1 号灯浮标	28°14'25".5N,121°08'06".8E
(2)乐清湾 2 号桥 L2 号灯浮标	28°14'45".3N,121°08'06".4E
(3)乐清湾 2 号桥 L3 号灯浮标	28°14'18".2N,121°08'35".1E
(4)乐清湾 2 号桥 L4 号灯浮标	28°14'34".4N,121°08'40".5E
(5)乐清湾 2 号桥 L5 号灯浮标	28°14'15".9N,121°08'50".9E
(6)乐清湾 2 号桥 L6 号灯浮标	28°14'28".8N,121°09'01".8E
(7)乐清湾 2 号桥 L7 号灯浮标	28°14'07".2N,121°09'10".6E
(8)乐清湾 2 号桥 L8 号灯浮标	28°14'22".1N,121°09'19".6E
(9)东山 L1 号灯浮标	28°14'09".5N,121°08'21".1E
(10)东山 L2 号灯浮标	28°14'16".5N,121°08'10".4E
(11)东山 L3 号灯浮标	28°14'44".5N,121°08'32".7E
(12)东山 L4 号灯浮标	28°14'42".4N,121°08'17".8E
(13)东山 L1-1 号灯桩	28°14'26".4N,121°08'42".9E
(14)东山 L1-2 号灯桩	28°14'27".6N,121°08'43".4E
(15)东山 L2-1 号灯桩	28°14'27".8N,121°08'37".2E
(16)东山 L2-2 号灯桩	28°14'29".2N,121°08'37".6E
(17)沙山 3-1 号灯桩	28°13'05".4N,121°10'53".7E
(18)沙山 3-2 号灯桩	28°13'07".5N,121°10'55".0E
(19)沙山 4-1 号灯桩	28°13'07".1N,121°10'49".8E
(20)沙山 4-2 号灯桩	28°13'09".3N,121°10'51".2E

2)Insert the aids in the following position:
























Name	Position	Characteristic
(21)乐清湾1号桥3号灯桩	28°13'08".0N,121°10'49".7E	(3)★快黄7.2m3M(同闪)
(22)乐清湾1号桥4号灯桩	28°13'08".9N,121°10'50".3E	(4)★快黄7.2m3M(同闪)
(23)乐清湾1号桥7号灯桩	28°13'05".6N,121°10'54".5E	(7)★快黄7.2m3M(同闪)
(24)乐清湾1号桥12号灯桩	28°13'06".6N,121°10'55".1E	(12)★快黄7.2m3M(同闪)
(25)乐清湾1号桥15号灯桩	28°13'03".3N,121°10'59".3E	(15)★快黄7.2m3M(同闪)
(26)乐清湾1号桥16号灯桩	28°13'04".2N,121°10'59".9E	(16)★快黄7.2m3M(同闪)
(27)ZYJ288 WRECK AIS虚拟航标	28°13'24".8N,121°10'34".4E	 V-AIS
(28)乐清湾2号桥警1号灯浮标	28°14'19".3N,121°08'06".8E	(警1)  莫(C)黄12s(同闪)
(29)乐清湾2号桥警2号灯浮标	28°14'45".3N,121°08'06".4E	(警2)  莫(C)黄12s(同闪)
(30)乐清湾2号桥警3号灯浮标	28°14'12".6N,121°08'32".5E	(警3)  莫(C)黄12s(同闪)
(31)乐清湾2号桥警4号灯浮标	28°14'34".4N,121°08'40".5E	(警4)  莫(C)黄12s(同闪)
(32)乐清湾2号桥警5号灯浮标	28°14'07".2N,121°08'44".8E	(警5)  莫(C)黄12s(同闪)
(33)乐清湾2号桥警6号灯浮标	28°14'28".8N,121°09'01".8E	(警6)  莫(C)黄12s(同闪)
(34)乐清湾2号桥警7号灯浮标	28°14'06".1N,121°08'57".6E	(警7)  莫(C)黄12s(同闪)
(35)乐清湾2号桥警8号灯浮标	28°14'22".1N,121°09'19".6E	(警8)  莫(C)黄12s(同闪)
(36)乐清湾2号桥1号灯浮标及 AIS 航标	28°14'04".7N,121°08'20".2E	(1)  闪绿4s(同闪) AIS
(37)乐清湾2号桥2号灯浮标	28°14'14".8N,121°08'11".1E	(2)  闪红4s(同闪)
(38)乐清湾2号桥3号灯浮标	28°14'46".4N,121°08'33".8E	(3)  闪绿4s(同闪)
(39)乐清湾2号桥4号灯浮标及 AIS 航标	28°14'39".7N,121°08'19".3E	(4)  闪红4s(同闪) AIS
(40)乐清湾2号桥1号桥涵标	28°14'33".6N,121°08'14".7E	(1)  定红2M
(41)乐清湾2号桥2号桥涵标	28°14'34".6N,121°08'15".0E	(2)  定红2M
(42)乐清湾2号桥3号灯桩	28°14'33".0N,121°08'16".3E	(3)★快黄7.6m3M(同闪)
(43)乐清湾2号桥4号灯桩	28°14'34".4N,121°08'16".7E	(4)★快黄7.6m3M(同闪)
(44)乐清湾2号桥5号桥涵标	28°14'32".8N,121°08'17".8E	(5)  闪红4s2M(同闪)
(45)乐清湾2号桥6号桥涵标	28°14'33".8N,121°08'18".1E	(6)  闪红4s2M(同闪)
(46)乐清湾2号桥7号桥涵标	28°14'31".5N,121°08'22".7E	(7)  定绿2M
(47)乐清湾2号桥8号桥涵标	28°14'32".5N,121°08'23".1E	(8)  定绿2M
(48)乐清湾2号桥9号桥涵标	28°14'30".1N,121°08'27".6E	(9)  闪绿4s2M(同闪)
(49)乐清湾2号桥10号桥涵标	28°14'31".3N,121°08'28".0E	(10)  闪绿4s2M(同闪)
(50)乐清湾2号桥11号灯桩	28°14'29".6N,121°08'29".1E	(11)★快黄7.6m3M(同闪)
(51)乐清湾2号桥12号灯桩	28°14'31".1N,121°08'29".6E	(12)★快黄7.6m3M(同闪)
(52)乐清湾2号桥13号桥涵标	28°14'29".4N,121°08'30".7E	(13)  定红2M
(53)乐清湾2号桥14号桥涵标	28°14'30".5N,121°08'31".1E	(14)  定红2M

Chart 54002(2,7,10,11,13;27,46)[2018-132]
 55221(1,3~10,13,15,17~20;21,26~28,30~37,39,40,46,53)[2017-1353]
 55251(1,2,7~13,15,17,20;21,26~29,34~36,39,46)[2017-1353]
 Source East China Sea Aids 005/2018

652. East China Sea – Xuanmen Bay and Approaches – V-AIS

Insert the V-AIS named "DLD WRECK" in position 28°04'48".0N,121°24'48".0E, characteristic:

" V-AIS".

Chart 54002[2018-651] 54631[2018-63] 2309[2018-349]
 Source East China Sea Aids 006/2018

653. East China Sea – Dongtou Island and Approaches – Buoyage

Move the light-buoy named "状元岙 Z5 号" from position 27°54'16".6N,121°06'31".3E to new position 27°54'09".8N,121°06'19".0E, others unchanged.

Chart 55121[2017-1468] 55122[2017-1467] 55151[2018-133]
 Source East China Sea Aids 006/2018

654. Taiwan Strait – Tainan Bay – Buoyage

Insert the light-buoy named "澳前沉 1 号" in position 25°26'39".1N,119°49'12".6E, characteristic:




"(1) (2)5s".
黑红黑

Chart 62002[2018-624] 62561[2018-624] 2311[2018-624]
 Source East China Sea Aids 006/2018

655. Taiwan Strait – Jiangjun Bay – Buoyage

Insert the light-buoy in the following position:

Name	Position	Characteristic
(1)将军湾沉 1 号灯浮标	23°57'56".2N,117°54'08".8E	(1)  互明暗蓝黄 3s
(2)将军湾沉 2 号灯浮标	23°57'46".6N,117°53'58".8E	(2)  互明暗蓝黄 3s
Chart	65001(1)[2018-625] 66001(1)[2018-625] 66241[2018-625] 2312(1)[2018-550]	
Source	East China Sea Aids 006/2018	

Blank Page

Temporary Notices

656. Bohai Sea – Panjin Port – Construction (T)

From 27 April to 30 November 2018, construction is in progress day and night centered on 40°38' 07".2N, 121°56' 13".2E, radius 500m. Operating vessel is showing signals. Keeping watch on VHF Ch.69 and AIS is on work. Irrespective vessels are prohibited from entering the operating area. Vessels should contact with operating vessel before entering the operating area. Mariners are advised to navigate with caution and pass by slowly.

Chart 13149

Source Yingkou Navigation Notice 023/2018

657. Bohai Sea – Yingkou Port – Construction (T)

From 27 April to 30 November 2018, construction is in progress day and night centered on 40°46' 24".6N, 121°45' 57".6E, radius 500m. Operating vessel is showing signals. Keeping watch on VHF Ch.69 and AIS is on work. Irrespective vessels are prohibited from entering the operating area. Vessels should contact with operating vessel before entering the operating area. Mariners are advised to navigate with caution and pass by slowly.

Chart 13001

Source Yingkou Navigation Notice 024/2018

658. Yellow Sea – Rizhao Port – Lanshan Harbour – Revetment Construction (T)

From 18 April to 31 December 2018, revetment construction is in progress within the area bounded by the following positions:

(1) 35°06'39".4N, 119°23'53".0E

(2) 35°06'36".3N, 119°23'49".3E

(3) 35°06'06".0N, 119°24'27".6E

(4) 35°06'10".1N, 119°24'31".7E

Operating vessel is showing signals and keeping watch on VHF Ch.09&16. Mariners are advised to navigate with caution and contact with the operating vessel.

Chart 37122 37123

Source Rizhao Navigation Notice 013/2018

659. Yellow Sea – Rizhao Port – Lanshan Harbour – Dredging (T)

From 20 April to 31 October 2018, dredging is in progress within the area bounded by the

Blank Page

following positions :

Operating Area:

- (1) 35°05'45".3N, 119°22'20".9E
- (2) 35°05'49".6N, 119°22'16".1E
- (3) 35°05'31".5N, 119°21'47".5E
- (4) 35°05'11".9N, 119°21'50".6E
- (5) 35°04'57".4N, 119°22'01".0E
- (6) 35°04'42".5N, 119°22'19".9E
- (7) 35°03'06".3N, 119°25'03".3E
- (8) 35°03'20".3N, 119°25'07".5E
- (9) 35°04'53".0N, 119°22'29".2E

Dumping Area:

- (10) 35°05'28".4N, 119°22'47".6E
- (11) 35°05'10".3N, 119°22'47".8E
- (12) 35°05'10".4N, 119°23'25".3E
- (13) 35°05'28".6N, 119°23'25".2E

Operating vessel is showing signals and keeping watch on VHF Ch.09&16. Mariners are advised to contact with the operating vessel and navigate with caution.

Chart 37122 37123

Source Rizhao Navigation Notice 014/2018

660. East China Sea – Changjiangkou and Approaches – Construction (T)

From 4 May 2018 to 26 June 2019, construction is in progress by day and night within the following position:

- (1) 30°53'37".0N, 122°04'57".0E
- (2) 30°53'49".0N, 122°05'37".0E
- (3) 30°53'26".0N, 122°07'54".0E
- (4) 30°55'41".5N, 122°08'47".2E
- (5) 30°55'48".5N, 122°06'05".2E

Operating vessel is showing signals and keeping watch on VHF Ch.16. AIS is on work. Mariners are advised to navigate with caution. Vessels are required to pass by slowly keeping a safe distance off the operating vessel.

Chart 52172

Source Shanghai Navigation Notice 226/2018

Blank Page

661. East China Sea – Zhoushan Islands – Pipeline Work (T)

From 24 May to 31 December 2018, pipeline work is in progress within the following two areas:

1) Area 1, within a 500m wide area centered on the line joining the following position:

(1) 30°18'57"N, 122°13'37"E

(2) 30°19'37"N, 122°14'45"E

(3) 30°19'38"N, 122°14'54"E

(4) 30°19'35"N, 122°15'10"E

(5) 30°19'28"N, 122°15'23"E

2) Area 2, within a 500m wide area centered on the line joining the following position:

(6) 30°18'31"N, 122°29'54"E

(7) 30°13'54"N, 122°45'00"E

Operating vessel is showing signals and keeping watch on VHF Ch.16. Mariners are advised to navigate with caution. Vessels must obey the command of guardship. Vessels are required to pass by slowly keeping a safe distance off the operating vessel.

Chart 52133 52134 52173

Source Zhoushan Navigation Notice 070/2018

662. East China Sea – Yongjiang River – Dredging (T)

From 30 April to 31 December 2018, dredging is in progress by day and night anytime within the following position:

(1) 29°57'37".6N, 121°43'23".1E

(2) 29°57'37".0N, 121°43'25".8E

(3) 29°57'43".3N, 121°43'28".4E

(4) 29°57'44".9N, 121°43'26".6E

Operating vessel is showing signals and keeping watch on VHF Ch.06. Mariners are advised to navigate with caution. Vessels are required to pass by slowly keeping a safe distance off the operating vessel.

Chart 53251

Source Ningbo Navigation Notice 080/2018

663. East China Sea – Yongjiang River – Dredging (T)

Chinese version only.

Chart 53251 53252 53253

Source Ningbo Navigation Notice 089/2018

Blank Page

664. East China Sea – Zhoushan Port – Dredging (T)

From 2 June 2017 to 31 December 2018, dredging is in progress day and night within the area bounded by the following position:

(1) 29°55'55"N, 121°55'17"E

(2) 29°55'57"N, 121°55'16"E

(3) 29°56'23"N, 121°56'02"E

(4) 29°56'22"N, 121°56'03"E

Operating vessel is showing signals and keeping watch on VHF Ch.14. Mariners are advised to contact with operating vessel and navigate with caution. Vessels are required to pass by slowly keeping a safe distance off the operating vessel.

Chart 52137 53132

Source Ningbo Navigation Notice 088/2017&082/2018

665. East China Sea – Zhoushan Port – Chuanshan Harbour – Surveying (T)

From 7 November 2017 to 30 November 2018, surveying is in progress daily in time within the area bounded by the following positions:

(1) 29°54'26"N, 122°06'33"E

(2) 29°54'30"N, 122°06'29"E

(3) 29°54'37"N, 122°06'42"E

(4) 29°54'33"N, 122°06'45"E

Operating vessel is showing signal and keeping watch on VHF Ch.14. Mariners are advised to contact with operating vessel and navigate with caution. Vessels are required to pass by slowly keeping a safe distance off the operating vessel. Tel.:15857406335.

Chart 52137

Source Ningbo Navigation Notice 180/2017&076/2018

666. East China Sea – Zhoushan Islands – Approaches to Xiazhi Island – Lightbeacon (T)

The lightbeacon named "小黄礁" in position 29°43'40".7N, 122°13'16".4E return to normal. Delete the temporary lightbeacon in former position.

Note: Delete temporary notices No.1025 in Issue No.34 2017。

Chart 52141 52174

Source East China Sea Aids 006/2018

667. East China Sea – Yongning River – Bridge Construction (T)

Blank Page

From 10 October 2017 to 9 October 2018, bridge construction is in progress daily 06:00~18:00 within the area joining the following line and extend 100m in upstream and downstream side:

(1)28°41'10".3N,121°18'14".9E

(2)28°41'06".3N,121°18'10".5E

During the construction of temporary navigable hole. (the navigable clearance width is 25m, height is 4.5m.) Mariners are advised to contact with operating vessel and navigate with caution. Vessels must obey the command of guardship. Vessels are required to pass by slowly keeping a safe distance off the operating vessel. Tel.:13157501808.

Chart 54312

Source Taizhou Navigation Notice 069/2017&034/2018

668.East China Sea – Aiwān Bay – Approaches to Niushan Island – Drilling (T)

From 5 May to 31 August 2018, drilling is in progress by 07:00~19:00 within the following position:

(1)28°19'13".7N,121°38'44".1E

(2)28°17'54".5N,121°40'38".1E

(3)28°17'42".4N,121°41'33".6E

(4)28°16'03".2N,121°41'33".4E

(5)28°16'03".4N,121°40'16".9E

(6)28°17'42".5N,121°40'17".0E

(7)28°19'06".9N,121°38'31".8E

Operating vessel is showing signals and keeping watch on VHF Ch.16. Mariners are advised to navigate with caution. Vessels are required to pass by slowly keeping a safe distance off the operating vessel. Tel.:13655802298,13905809520.

Chart 54531

Source Taizhou Navigation Notice 035/2018

669.Taiwan Strait – Xiamen Port – Construction (T)

From 20 May 2018 to 19 May 2019, construction is in progress within the following position:

(1)24°33'42".9N,118°11'35".7E

(2)24°33'45".3N,118°11'38".9E

(3)24°33'47".4N,118°11'41".8E

(4)24°33'30".9N,118°12'00".2E

(5)24°33'04".7N,118°12'19".2E

Blank Page

(6)24°32'55".7N,118°12'28".8E

(7)24°32'53".3N,118°12'31".2E

(8)24°32'47".5N,118°12'24".1E

Operating vessel is showing signals and keeping watch on VHF Ch.08. AIS is on work. Mariners are advised to navigate with caution. Vessels are required to pass by slowly keeping a safe distance off the operating vessel. Please contact the operating vessel in advance if the operating vessel is required to avoid the vessel. Tel.: 13959266270.

Chart 65131

Source Xiamen Navigation Notice 013/2018

670.South China Sea – Shanwei Port – Craning(T)

From 4 May to 31 August 2018, craning is in progress within the following two areas:

1)Area 1:

(1)22°46'58".1N,115°20'23".2E

(2)22°46'56".8N,115°20'25".0E

(3)22°46'52".6N,115°20'21".8E

(4)22°46'54".4N,115°20'19".0E

2)Area 2:

(5)22°39'28".3N,115°25'45".1E

(6)22°39'25".6N,115°25'54".1E

(7)22°39'24".2N,115°25'54".8E

(8)22°39'30".2N,115°25'47".7E

Operating vessel is showing signals and keeping watch on VHF Ch.16. Mariners are advised to navigate with caution. Vessels must obey the command of guardship. Vessels are required to pass by slowly keeping a safe distance off the operating vessel.

Chart 82304 82311 82312

Source Shanwei Navigation Notice 003/2018

671.South China Sea – Zhujiangkou – Bridge Construction(T)

From 3 May 2018 to 3 May 2019, bridge construction is in progress within the area bounded by the following position:

(1)22°34'23".4N,113°44'33".6E

(2)22°33'53".4N,113°43'39".0E

(3)22°32'48".6N,113°44'03".0E

Blank Page

(4)22°33'25".2N,113°45'09".6E

Operating vessel is showing signals. Mariners are advised to navigate with caution. Vessels are required to keep safe distance from the operating vessel and pass-by slowly.

Chart 84226 84230

Source Guangdong MSA Hongkong – Zhuhai – Macao Bridge 006/2018

672.South China Sea – Hainan Island – Yangpu Port – Pier Construction (T)

From 28 November 2017 to 20 October 2018, pier construction is in progress within the area bounded by the following position:

(1)19°40'29".2N, 109°10'50".8E

(2)19°40'37".1N, 109°11'03".3E

(3)19°40'29".0N, 109°11'13".3E

(4)19°40'19".2N, 109°11'19".0E

(5)19°40'13".2N, 109°11'00".9E

Operating area is showing signals. Anchoring and other work are prohibited in the working area. Tel.:18689951901.

Chart 04401 04402

Source Yangpu Navigation Notice 004/2017&004/2018

673.South China Sea – Hainan Island Southwards – Construction (T)

From 2 May to 31 December 2018, construction is in progress within the six areas:

1)Area 1: the area is centered on 18°36'57".4N, 107°45'37".5E, radius 1M.

2)Area 2: the area is centered on 18°32'11".6N, 107°35'37".7E, radius 1M.

3)Area 3: the area is centered on 18°29'22".6N, 107°37'10".2E, radius 1M.

4)Area 4: the area is centered on 17°33'16".4N, 108°35'31".7E, radius 1M.

5)Area 5: the area is centered on 17°30'32".7N, 109°01'28".7E, radius 1M.

6)Area 6: the area is centered on 17°34'00"N, 108°35'34"E, radius 1M.

Operating vessel is showing signals and keeping watch on VHF Ch.16. AIS is on work. Irrespective vessels are prohibited from entering the operating area. Mariners are advised to navigate with caution. Vessels are required to keep safe distance from the operating vessel and pass-by slowly.

Chart 3317

Source Hainan Navigation Notice 011/2018

Blank Page

Disabled Temporary Notice List

(1) Bohai Sea

25/2018	Laizhou Gulf	Seismic Exploration(T)
26/2018	Bohai Strait	Seismic Exploration(T)
360/2018	Dongying Port	Construction(T)

(2) Yellow Sea

1482/2017	Lianyungang and Approaches	Dredging(T)
1529/2017	Lianyungang Port	Dredging(T)
54/2018	Lianyungang Port	Dyke Construction(T)
193/2018	Lianyungang Port	Dredging(T)

(3) East China Sea & Taiwan Strait

1366/2016	Changjiangkou and Approaches	Construction(T)
1464/2017	Xiamen Port and Approaches	Dredging(T)
1484/2017	Zhoushan Islands	Pier Construction(T)
1485/2017	Zhoushan Islands	Construction(T)
1486/2017	Approaches to Damen Island	Construction(T)
1487/2017	Aojiang	Bridge Construction(T)
1508/2017	Qidong Port	Construction(T)
1510/2017	Hangzhou Gulf	Dredging(T)
30/2018	Zhoushan Islands	Submerge Cable(T)
32/2018	Wenzhou Port	Construction(T)
107/2018	Zhoushan Islands	Pier Construction(T)
113/2018	Sanmen Bay	Construction(T)
114/2018	Sanmen Bay	Construction(T)
115/2018	Sanmen Bay	Construction(T)
197/2018	Zhoushan Islands	Construction(T)
199/2018	Zhoushan Islands	Geological Exploration(T)
200/2018	Zhoushan Port	Dredging(T)
299/2018	Zhoushan Islands	Reef Exploding(T)

(4) South China Sea & Beibu Gulf

908/2016	Jiazi Port And Approaches	Underwater Blasting(T)
810/2017	Guanghai Bay	Construction(T)
981/2017	Tieshan Port	Reclamation(T)
982/2017	Tieshan Port	Reclamation(T)

1029/2017	Beihai Port	Construction(T)
78/2018	Guangdong Coastal	Anemometer Tower Construction(T)
79/2018	Guangdong Coastal	Surveying(T)
207/2018	Jieshi Bay	Construction(T)
238/2018	Approaches to Chuanshan Archipelago	Salvage Procedure(T)

INDEX OF TEMPORARY NOTICES IN FORCE

(1) Bohai Sea

383/2010	Tianjin Port	Buoyage(T)
230/2017	Jinzhou Gulf	Reclamation(T)
519/2017	Tangshan Port	Breakwater Construction(T)
891/2017	Tangshan Port	Coastline Construction(T)
892/2017	Tangshan Port	Dredging(T)
919/2017	Tianjin Port	Berth Construction(T)
1233/2017	Tianjin Port	Breakwater Construction(T)
1267/2017	Tangshan Port	Construction(T)
1374/2017	Tangshan Port	Breakwater Construction(T)
1376/2017	Huanghua Port	Buoyage(T)
1456/2017	Tianjin Port	Breakwater Construction(T)
1507/2017	Dongying Port	Construction(T)
1527/2017	Tangshan Port	Drilling(T)
69/2018	Qinhuangdao Port	Buoyage(T)
138/2018	Yalujiang	Buoyage(T)
139/2018	Dandong Port	Buoyage(T)
140/2018	Tianjin Port	Fairway Construction(T)
182/2018	Tangshan Port	Dredging(T)
184/2018	Tangshan Port	Dredging(T)
220/2018	Tangshan Port	Dredging(T)
247/2018	Huanghua Port	Dredging(T)
248/2018	Huanghua Port	Dredging(T)
265/2018	Huanghua Port	Surveying(T)
390/2018	Dalian Port	Fairway Construction(T)
391/2018	Changxingdao	Berth Construction(T)
392/2018	Qinhuangdao Port	Dredging(T)
394/2018	Tianjin Port	Dredging(T)
396/2018	Laizhou Gulf	Drilling(T)
397/2018	Laizhou Gulf	Drilling(T)
453/2018	DongyingPort	Construction(T)
530/2018	Pulandian Port	Lightering(T)
531/2018	Tangshan Port	Construction(T)
532/2018	Tangshan Port	Pier Construction(T)
533/2018	Tianjin Port	Surveying(T)
591/2018	Yingkou Port	Construction(T)

592/2018	Laizhou Gulf	Drilling(T)
593/2018	DongyingPort	Breakwater Construction(T)
594/2018	Laizhou Gulf	Drilling(T)
611/2018	Tangshan Port	Construction(T)
612/2018	Laizhou Gulf	Drilling(T)
613/2018	Laizhou Gulf	Drilling(T)
614/2018	Laizhou Gulf	Construction(T)
626/2018	Tangshan Port	Construction(T)
627/2018	Huanghua Port	Construction(T)
628/2018	Laizhou Gulf	Drilling(T)
629/2018	DongyingPort	Construction(T)
630/2018	Weifang Port	Revetment Construction(T)
656/2018	Panjin Port	Construction(T)
657/2018	Yingkou Port	Construction(T)

(2)Yellow Sea

506/2012	Lianyungang Port	V-AIS(T)
896/2012	Shidao Port	Fairway(T)
1084/2012	Feihuanghekou	Lightbeacon(T)
214/2013	Sheyang Port	Buoyage(T)
462/2015	Dafeng Port	Buoyage(T)
1050/2015	Jiangsu Coastals	Anemometer Tower(T)
316/2017	Jiangsu Coastal	Construction(T)
582/2017	Dalian Port	Berth Construction(T)
584/2017	Xinyang Port	Lightbeacon(T)
922/2017	Rizhao Port	Caisson Storage Area(T)
967/2017	Sheyanghekou	Lightbeacon(T)
968/2017	Sheyanghekou	Lightbeacon(T)
1015/2017	Lvsi Port	Construction(T)
1186/2017	Rizhao Port	Pier Construction(T)
1187/2017	Nantong Port	Construction(T)
1251/2017	Yangkou Port	Bridge Construction(T)
24/2018	Dalian Port	Exploration(T)
28/2018	Lvsi Port	Dredging(T)
70/2018	Rizhao Port	Breakwater Construction(T)
102/2018	Dalian Port	Construction(T)
103/2018	Sheyang Port	Dredging(T)

104/2018	Liangyuesha	Construction(T)
141/2018	Yantai Port	Pier Construction(T)
142/2018	Rizhao Port	Construction(T)
143/2018	Rizhao Port	Backfill Construction(T)
144/2018	Lianyungang Port	Berth Construction(T)
185/2018	Qingdao Port	Fairway Expansion(T)
186/2018	Rizhao Port	Dredging(T)
188/2018	Rizhao Port	Pier Construction(T)
189/2018	Rizhao Port	Backfill Construction(T)
190/2018	Rizhao Port	Dredging(T)
192/2018	Lianyungang Port	Dredging(T)
194/2018	Lianyungang Port	Pier Construction(T)
195/2018	Yancheng Port	Dredging(T)
224/2018	Yancheng Port	Dredging(T)
279/2018	Rizhao Port	Pier Construction(T)
295/2018	Lianyungang Port	Dredging(T)
320/2018	Pingtuyang	Construction(T)
400/2018	Yantai Port	Construction(T)
454/2018	Yantai Port	Dredging(T)
504/2018	Dalian Port	Dredging(T)
505/2018	Qingdao Port	Pier Construction(T)
506/2018	Qingdao Port	Dredging(T)
534/2018	Rizhao Port	Construction(T)
589/2018	Dalian Port	Dredging(T)
590/2018	Dalian	Construction(T)
615/2018	Yantai Port	Dredging(T)
658/2018	Rizhao Port	Revetment Construction(T)
659/2018	Rizhao Port	Dredging(T)

(3)East China Sea & Taiwan Strait

304/2002	Xiamen Port	Mooring buoy(T)
322/2003	Zhoushan	Mooring buoy(T)
22/2004	Changjiangkou	Anchorage Area(T)
148/2004	Changjiangkou	Dumping ground(T)
543/2007	Zhoushan Islands	Anchorage Area(T)
1077/2007	Zhoushan Islands	Buoyage(T)
1079/2007	Zhejiang Coastal	Mooring buoy(T)

894/2009	Fujian Coastal	Navigable Fairway(T)
925/2009	Fujian Coastal	Anchorage(T)
698/2010	Fuzhou Port	Lightbeacon(T)
702/2010	Quanzhou Bay	Lightbeacon(T)
889/2010	Quanzhou Bay	LightBeacon(T)
1016/2010	Sanmen Bay	Buoyage(T)
1220/2010	Zhoushan Islands	Anchorage(T)
68/2012	Changjiangkou	Bridge Navigation(T)
663/2012	Feiyunjiang	Buoyage(T)
1524/2012	Changjiangkou	Lightbeacon(T)
1051/2015	Sanmen Bay	Bridge Construction(T)
376/2016	Zhoushan Islands	Bridge Construction(T)
819/2016	Zhoushan Islands	Bridge Construction(T)
1196/2016	Zhoushan Islands	Bridge Construction(T)
1219/2016	Changjiangkou	Construction(T)
1338/2016	Zhoushan Islands	Construction(T)
1444/2016	Sansha Bay	Berth Construction(T)
1445/2016	Sansha Bay	Reclamation(T)
1446/2016	Sansha Bay	Reclamation(T)
101/2017	Sansha Port	Reclamation(T)
282/2017	Lingjiang	Bridge Opening Mark(T)
348/2017	Sansha Bay	Berth Construction(T)
349/2017	Dongshan Bay and Approaches	Reclamation(T)
432/2017	Xiamen Port and Approaches	Berth Construction(T)
525/2017	Wenzhou Port	Lightbeacon(T)
613/2017	Xiamen Port and Approaches	Sand Fetching(T)
634/2017	Quanzhou Bay	Dredging(T)
688/2017	Quanzhou Bay and Approaches	Pier Construction(T)
708/2017	Zhoushan Islands	Construction(T)
710/2017	Zhoushan Islands	Pier Construction(T)
713/2017	Zhoushan Islands	Bridge Construction(T)
791/2017	Zhoushan Islands	Breakwater Construction(T)
798/2017	Wenzhou Port	Lightbeacon(T)
805/2017	Weitou Bay	Bridge Construction(T)
834/2017	Changjiangkou and Approaches	Reclamation(T)
934/2017	Shenhu Bay	Breakwater(T)
974/2017	Xinhua Bay	Berth Construction(T)

976/2017	Meizhou Bay	Exploding(T)
1019/2017	Zhoushan Port	Depths Surveying(T)
1021/2017	Zhoushan Port	Surveying(T)
1087/2017	Ningbo Port	Surveying(T)
1089/2017	Weitou Bay	Dredging(T)
1090/2017	Weitou Bay	Dredging(T)
1119/2017	Dongshi Port	Dredging(T)
1120/2017	Shijing Port	Dredging(T)
1144/2017	Zhoushan Port	Surveying(T)
1145/2017	Zhoushan Port	Surveying(T)
1146/2017	Zhoushan Port	Surveying(T)
1147/2017	Zhoushan Port	Surveying(T)
1149/2017	Zhoushan Port	Surveying(T)
1234/2017	Jiaojiang River	Lightbeacon(T)
1235/2017	Quanzhou Bay	Dredging(T)
1236/2017	Xiamen Port	Lightbeacon(T)
1256/2017	Mingjiang River	Construction(T)
1258/2017	Maluan Bay	Reclamation(T)
1273/2017	Weitou Bay	Pipeline Work(T)
1305/2017	Hangzhou Gulf	Bridge Construction(T)
1306/2017	Pinghai Bay and Approaches	Construction(T)
1338/2017	Mingjiang River	Lightbeacon(T)
1379/2017	Zhoushan Islands	Pipeline Work(T)
1427/2017	Zhoushan Islands	Reclamation(T)
1428/2017	Ningbo Port	Surveying(T)
1462/2017	Yongjiang River	Lightbeacon(T)
1463/2017	Xiamen Port and Approaches	Dredging(T)
1531/2017	Shenhu Bay	Reef Exploding(T)
1532/2017	Xiamen Port and Approaches	Bridge Construction(T)
29/2018	Zhoushan Islands	Pulling Work(T)
31/2018	Zhoushan Port	Pier Construction(T)
33/2018	Meizhou Bay	Berth Construction(T)
34/2019	Shenhu Bay	Pier Construction(T)
55/2018	Fuzhou Port	Reclamation(T)
56/2018	Meizhou Gulf	Dredging(T)
71/2018	Hangzhou Gulf	Dredging(T)
72/2018	Taizhou Bay	Bridge Construction(T)

74/2018	Yueqing Bay	Bridge Construction(T)
75/2018	Wenzhou Port	Construction(T)
77/2018	Meizhou Bay	Berth Construction(T)
105/2018	Changjiangkou and Approaches	Dredging(T)
106/2018	Changjiangkou and Approaches	Construction(T)
108/2018	Zhoushan Port	Surveying(T)
109/2018	Zhoushan Port	Surveying(T)
110/2018	Zhoushan Port	Dike Construction(T)
111/2018	Zhoushan Port	Pier Construction(T)
112/2018	Zhoushan Port	Dredging(T)
116/2018	Sanmen Bay	Dike Construction(T)
117/2018	Wenzhou Port	Bridge Construction(T)
118/2018	Xinghua Bay	Berth Construction(T)
119/2018	Xinghua Bay	Pier Construction(T)
120/2018	Meizhou Bay	Dredging(T)
121/2018	Quanzhou Bay	Work(T)
145/2018	Zhoushan Port	Pier Construction(T)
146/2018	Zhoushan Port	Dyke Construction(T)
147/2018	Liuheng Island Southeastwards	Construction(T)
148/2018	Sanmen Bay	Bridge Construction(T)
149/2018	Wenzhou Port	Berth Construction(T)
150/2018	Feiyunjiangkou	Cofferdam Construction(T)
151/2018	Meizhou Bay	Dredging(T)
196/2018	Changjiangkou and Approaches	Surveying(T)
198/2018	Zhoushan Islands	Pier Construction(T)
201/2018	Zhoushan Port	Dredging(T)
202/2018	Ningbo Port	Surveying(T)
203/2018	Sanmen Bay	Construction(T)
204/2018	Taizhou Port	Cofferdam Construction(T)
205/2018	Sansha Bay	Bridge Construction(T)
206/2018	Mingjiangkou	Pier Construction(T)
226/2018	Zhoushan Port	Surveying(T)
227/2018	Zhoushan Port	Surveying(T)
228/2018	Zhoushan Port	Surveying(T)
229/2018	Zhoushan Port	Dredging(T)
230/2018	Zhoushan Port	Dredging(T)
231/2018	Zhoushan Port	Surveying(T)

232/2018	Xiangshan Port and Approaches	Surveying(T)
233/2018	Taizhou Port	Pier Construction(T)
234/2018	Wenzhou Port	Bridge Construction(T)
235/2018	Minjiang River	Anchorage(T)
236/2018	Fuzhou Port	Dredging(T)
249/2018	Changjiangkou and Approaches	Surveying(T)
250/2018	Zhoushan Islands	Reef Exploding(T)
251/2018	Zhoushan Islands	Reef Exploding(T)
252/2018	Zhoushan Islands	Dyke Construction(T)
253/2018	Zhoushan Islands	Pier Construction(T)
254/2018	Zhoushan Islands	Submarine Cable(T)
255/2018	Jiaojiang River	Bridge Construction(T)
256/2018	Quanzhou Bay	Berth Construction(T)
257/2018	Xiamen Port	Reconnaissance(T)
258/2018	Weitou Bay	Sand Fetching(T)
280/2018	Zhoushan Islands	Bridge Construction(T)
281/2018	Yongjiang	Surveying(T)
282/2018	Taizhou Bay	Construction(T)
296/2018	Changjiangkou and Approaches	Dredging(T)
297/2018	Zhoushan Port	Surveying(T)
298/2018	Zhoushan Port	Dredging(T)
300/2018	Minjiang River	Bridge Construction(T)
301/2018	Fuzhou Port	Berth Construction(T)
302/2018	Meizhou Bay	Berth Construction(T)
321/2018	Changjiangkou and Approaches	Surveying(T)
322/2018	Zhoushan Islands	Pier Construction(T)
323/2018	Wenzhou Port	Construction(T)
324/2018	Oufeitan	Cofferdam Construction(T)
325/2018	Oufeitan	Cofferdam Construction(T)
326/2018	Oufeitan	Cofferdam Construction(T)
327/2018	Oufeitan	Cofferdam Construction(T)
328/2018	Wenzhou Bay	Bridge Construction(T)
329/2018	Minjiang	Construction(T)
330/2018	Xinghua Bay	Construction(T)
331/2018	Wwitou Bay and Approaches	Construction(T)
332/2018	Xunjiang Port	Reconnaissance(T)
361/2018	Ninbo Port	Construction(T)

362/2018	Qimen Port	Bridge Construction(T)
363/2018	Approaches to Huagu Island	Bridge Construction(T)
364/2018	Fuzhou Port	Dredging(T)
365/2018	Quanzhou Bay	Exploding(T)
366/2018	Weitou Bay	Construction(T)
401/2018	Changjiangkou and Approaches	Surveying(T)
402/2018	Zhoushan Islands	Construction(T)
403/2018	Sanmen Bay	Bridge Construction(T)
404/2018	Xiamen Port	Construction(T)
455/2018	Zhoushan Islands	Construction(T)
456/2018	Zhoushan Islands	Pier Construction(T)
457/2018	Zhoushan Port	Construction(T)
458/2018	Zhoushan Port	Dredging(T)
459/2018	Zhoushan Port	Dredging(T)
460/2018	Zhoushan Port	Surveying(T)
461/2018	Zhoushan Port	Surveying(T)
462/2018	Lingjiang River	Lightbeacon(T)
464/2018	Feiyunjiangkou	Cofferdam Construction
465/2018	Weitou Bay	Reef Exploding(T)
466/2018	Weitou Bay	Construction(T)
507/2018	Hangzhou Gulf	Construction(T)
508/2018	Approaches to Dayangshan	Surveying(T)
509/2018	Dongshan Bay	Pier Construction(T)
510/2018	Dongshan Bay	Pier Construction(T)
535/2018	Hangzhou Bay	Surveying(T)
536/2018	Qimen Port	Bridge Construction(T)
537/2018	Taizhou Port	Pier Construction(T)
538/2018	Lingjiang	Bridge Construction(T)
539/2018	Yueqing Bay	Bridge Construction(T)
540/2018	Wenzhou Port	Bridge Construction(T)
541/2018	Wenzhou Port	Bridge Construction(T)
542/2018	Aojiangkou	Cofferdam Construction(T)
568/2018	Changjiangkou	Construction(T)
569/2018	Zhoushan Islands	Construction(T)
570/2018	Zhoushan Islands	Pier Construction(T)
571/2018	Zhoushan Islands	Pier Construction(T)
572/2018	Zhoushan Islands	Dredging(T)

595/2018	Zhoushan Port	Dredging(T)
596/2018	Zhoushan Port	Surveying(T)
597/2018	Zhoushan Port	Dredging(T)
598/2018	Sanmen Bay	Bridge Construction(T)
599/2018	Taizhou Port	Pier Construction(T)
600/2018	Xinghua Bay	Construction(T)
601/2018	Xinghua Bay	Construction(T)
602/2018	Xiamen Port	Dredging(T)
631/2018	Zhoushan Islands	Reef Exploding(T)
632/2018	Fuzhou Port	Reef Exploding(T)
660/2018	Changjiangkou and Approaches	Construction(T)
661/2018	Zhoushan Islands	Pipeline Work(T)
662/2018	Yongjiang River	Dredging(T)
663/2018	Yongjiang River	Dredging(T)
664/2018	Zhoushan Port	Dredging(T)
665/2018	Zhoushan Port	Surveying(T)
667/2018	Yongning River	Bridge Construction(T)
668/2018	Aiwan Bay	Drilling(T)
669/2018	Xiamen Port	Construction(T)

(4)South China Sea & Beibu Gulf

419/2003	Guangzhou Port	Anchorage Area(T)
210/2004	Zhujiangkou	Wreck(T)
204/2005	Zhanjiang Port	Wreck(T)
416/2006	Approaches to Daxingshanjiao	Wreck(T)
737/2009	Zhujiangkou	Anchorage Area(T)
852/2009	Zhujiangkou	Buoyage(T)
243/2011	Zhuhai Port Southwestwards	Buoyage(T)
786/2011	Zhanjiang Port	V-AIS(T)
843/2011	Approaches to Wailuomen Channel	Buoyage(T)
36/2012	Zhuhai Port	Buoyage(T)
228/2012	Chaozhou Port	Buoyage(T)
352/2012	Zhujiangkou	Buoyage(T)
1171/2012	Shenzhen Port	Buoyage(T)
1724/2012	Zhujiangkou	Buoyage(T)
219/2013	Yangpu Port	Lightbeacon(T)
269/2013	Zhujiang	AIS(T)

494/2013	Approaches to Zhelangjiao	Lighthouse(T)
1104/2013	Zhujiangkou	Buoyage(T)
1217/2013	Fangcheng Port	Lightbeacon(T)
1315/2013	Beihai New Harbour	Lightbeacon(T)
1435/2013	Zhujiangkou	Lightbeacon(T)
1457/2013	Zhanjiang Port	Lightbeacon(T)
1487/2013	Jinghai Bay And Approaches	Safety Operation Area(T)
1489/2013	Aojiao Anchorage Southwestwards	Safety Operation Area(T)
37/2014	Approaches to Haimen Bay	Lightbeacon(T)
39/2014	Zhanjian Port	Buoyage(T)
545/2014	Approaches to Shantou Port	Lightbeacon(T)
655/2014	Zhujiangkou	Buoyage(T)
1128/2014	Zhanjiang Port	Lightbeacon(T)
1132/2014	Tieshan Port	Safety Operation Area(T)
1168/2014	Zhujiangkou	Buoyage(T)
1228/2014	Guangzhou Port	V-AIS(T)
1362/2014	Leizhou Peninsula Eastwards	Lightbeacon(T)
129/2015	Zhuhai Port	Buoyage(T)
130/2015	Zhuhai Port	Buoyage(T)
596/2015	Zhujiangkou	Lightbeacon(T)
597/2015	Zhujiangkou	Buoyage(T)
787/2015	Fangcheng Port	Lightbeacon(T)
806/2015	Dachen Bay	Lightbeacon(T)
807/2015	Shantou Port	Lightbeacon(T)
1053/2015	Naozhou Island Westwards	Buoyage(T)
1174/2015	Tieshan Port	Buoyage(T)
419/2016	Zhujiangkou	Lighthouse(T)
506/2016	Maoming	Buoyage(T)
526/2016	Maoming	Buoyage(T)
527/2016	Maoming	Buoyage(T)
598/2016	Zhujiangkou	Buoyage(T)
666/2016	Zhujiangkou	Buoyage(T)
698/2016	Zhujiangkou	Buoyage(T)
730/2016	Guangzhou Nanshaqu	Buoyage(T)
909/2016	Zhujiangkou	Buoyage(T)
1093/2016	Zhujiangkou	Buoyage(T)
1094/2016	Zhujiangkou	Buoyage(T)

1095/2016	Zhujiangkou	Construction(T)
1139/2016	Zhujiangkou	Lightbeacon(T)
1140/2016	Zhujiangkou	Lightbeacon(T)
1141/2016	Maoming Port And Approaches	Lightbeacon(T)
1184/2016	Daya Bay	Buoyage(T)
1185/2016	Daya Bay	Buoyage(T)
1200/2016	Guangzhou Port	Buoyage(T)
1201/2016	Shuidong Harbour	Lightbeacon(T)
1287/2016	Zhujiangkou	Lightbeacon(T)
1410/2016	Tieshan Port	Construction(T)
18/2017	Guangzhou Port	Buoyage(T)
72/2017	Zhanjian Port	Construction(T)
247/2017	Zhuhai	Project(T)
248/2017	Maoming Port	Pier Construction(T)
325/2017	Zhujiangkou	Dredging(T)
394/2017	Approaches Beijin Port	Buoyage(T)
395/2017	Beijin PortBuoyage(T)	Buoyage(T)
396/2017	Zhanjiang Port	Buoyage(T)
457/2017	Zhanjiang	Construction(T)
557/2017	Maoming Port and Approaches	Buoyage(T)
558/2017	Zhanjiang Port	Berth Construction(T)
591/2017	Qinzhou Bay	Lighthouse(T)
725/2017	Zhujiangkou	Construction(T)
726/2017	Zhanjiang Port	Pier Construction(T)
809/2017	Zhujiangkou	SandFetching(T)
870/2017	Beihai Port	Buoyage(T)
871/2017	Beihai Port	Buoyage(T)
872/2017	Beihai Port	Lighthouse(T)
873/2017	Beihai Port	Bridge Construction(T)
903/2017	Tieshan Port	Construction(T)
935/2017	Shantou Port	Pier Construction(T)
936/2017	Rongjiang	Bridge Construction(T)
941/2017	Zhanjiang Port	Berth Construction(T)
1092/2017	Fangcheng Port	Construction(T)
1122/2017	Shantou Port	Pier Construction(T)
1123/2017	Shantou Port	Construction(T)
1275/2017	Tieshan Port	Pier Construction(T)

1276/2017	Fangcheng Port	Cofferdam Construction(T)
1308/2017	Shantou Port	Construction(T)
1430/2017	Honghai Bay	Pier Construction(T)
1432/2017	Maoming Port	Construction(T)
1512/2017	Dapeng Bay	Construction(T)
35/2018	Shenquan Port	Surveying(T)
36/2018	Zhuhai Port	Revetment Construction(T)
37/2018	Tieshan Port	Lightering(T)
80/2018	Leizhou Bay	Bridge Construction(T)
122/2018	Zhuhai Port	Pier Construction(T)
123/2018	Bomao Port	Dredging(T)
124/2018	Zhanjiang Port	Pier Construction(T)
153/2018	Zhujiangkou	Construction(T)
154/2018	Zhujiangkou	Cofferdam Construction(T)
155/2018	Zhujiangkou	Reclamation(T)
156/2018	Maoming Port	Reclamation(T)
157/2018	Maoming Port	Pier Construction(T)
158/2018	Maoming Port	Construction(T)
160/2018	Hainan Island	Pier Construction(T)
208/2018	Zhujiangkou	Berth Construction(T)
209/2018	Hainan Island	Work(T)
237/2018	Zhujiangkou	Construction(T)
239/2018	Zhanjiang Port	Berth Construction(T)
259/2018	Zhanjiang Port	Light Vessel(T)
303/2018	Zhujiangkou	Bridge Construction(T)
304/2018	Qiongzhou Strait	Pier Construction(T)
305/2018	Hainan Island	Reclamation(T)
367/2018	Qinzhou Port	Pier Construction(T)
405/2018	Basuo Port	Reclamation(T)
511/2018	Shantou Port	Construction(T)
512/2018	Shantou Port	Reclamation(T)
513/2018	Zhujiangkou	Pier Construction(T)
514/2018	Zhujiangkou	Construction(T)
543/2018	Shantou Harbour	Dredging & Exploding(T)
544/2018	Huizhou Port	Pier Construction(T)
574/2018	Hainan Island	Buoyage(T)
633/2018	Shantou Port	Construction(T)

634/2018	Rongjiang	Pier Construction(T)
635/2018	Jieshi Bay	Construction(T)
636/2018	Daya Bay	Pier Construction(T)
637/2018	Zhujiangkou	Construction(T)
670/2018	Shanwei Port	Craning(T)
671/2018	Zhujiangkou	Bridge Construction(T)
672/2018	Hainan Island	Pier Construction(T)
673/2018	Hainan Island Southwards	Construction(T)

Blank Page

HYDROGRAPHIC INFORMATION REPORT SHEET

Name(s) of report sender(s)

Mailing address

Subject

Geographical area

Position or area limit ("PA" indicated if applicable)

.....

Affected chart(s)/publication(s)

Details:

Suggestion(s)/request(s)

.....

Signature :

Date:

HYDROGRAPHIC INFORMATION REPORT SHEET

INSTRUCTIONS

1. Extent of Information to be reported:

a) Discovery or the changes in position, range, depth of uncovered reefs, shoals, wrecks or other obstructions.

b) Discovery or changes of floating objects (e.g buoys, mooring buoys, large scale fishing stakes, floating shipwrecks), magnetic anomalies, discolored water or breakers.

c) Establishments or changes of navigation facilities.

d) Establishments or changes of mooring or berthing facilities (e.g. piers, submarine cables, overhead cables, mooring buoys, breakwaters).

e) Changes in the limit of fairway, anchorages or sailing route.

f) Shortcomings in Chinese coastal port and fairway charts and other relative publications.

2. Instructions:

a) Measuring instrument, methods and time should be specified in expressing the location or scope; and the coordinate system should be indicated (1954 Beijing coordinate system or WGS-84 coordinate system).

b) When position expressed in bearing and distance, the origin should be specified; and when position expressed in latitude and longitude, the number, edition and publisher of chart referred to should be specified.

c) Measuring instrument, methods and time of the obstruction or shoal soundings should be indicated. In addition, the sounding datum and whether it makes corrections for the height of the tide should also be indicated.

d) Elevation of a navigational mark should be accompanied by the datum it referred to, and height of a light should indicate whether it refers to that of the top or that of the center.

e) The report should be signed and affix the official seal.

3. Remarks:

a) The information reported will be checked upon our receipt and then used to the best advantage which may mean inclusion in due weekly edition of Notices to Mariners. Certain amount of compensation will be given to the report senders.

b) Please send the report to Shanghai MSA Survey and Mapping Office. Address: 82 Lane 7, Gongqing Road, Yangpu District, Shanghai.