



NOTICES TO MARINERS

Issue No.39(Total No.885)

Notice No.1205-1233

24 September 2018

CONTENTS

- I Sailing Bulletin
- II Index
- III Notices to Mariners
- IV Temporary Notices

In order to keep navigation safety and make Chinese coastal port and fairway Charts modify timely and accurately, mariners are requested to inform the china MSA immediately of the discovery of new danger, or changes or defects in aids to navigation and of shortcomings in Chinese coastal port and fairway charts or publications. Copies of Navigational warning, Sailing information, and Dynamic aids condition should be sent to Tianjin, Shanghai and Guangdong MSA timely. Departments and mariners may contact Shanghai Marine Chart Press Center or Tianjin, Shanghai and Guangdong MSA to get subscribing information. The Notices to Mariners can also be made through the following websites.

In addition to postal methods, the following additional communication facilities are available:

Tianjin MSA Survey and Mapping Office:	E-mail: hedd@tjmsa.gov.cn Phone: +86(0)22 58873119 Fax: +86(0)22 58873066
Shanghai Marine Chart Press Center:	E-mail: gztg@shmsa.gov.cn Phone: +86(0)21 65806386 Fax: +86(0)21 65679011
Guangdong MSA Survey and Mapping Office:	E-mail: hcmal@gdmsa.gov.cn Phone: +86(0)20 34084083 Fax: +86(0)20 34084020
China MSA Nautical Charts&Books Publisher:	Web: www.chart.gov.cn

The Maritime Safety Administration of the People's Republic of China

Explanatory Notes

1. The Notices which publish the information about essential changing feature of Chinese coastal sea area and works at sea, is mainly used to correct the Chinese coastal port and fairway Charts and offer navigation safety information for mariners.
2. The information published in the notice origins from the marine information, the navigational warning, aids dynamics as well as the hydrographic achievements, which are issued by Maritime Administration. The additional source comes from shipping, fairway, sea, Harbour affairs, and fishing politics department.
3. The Notices include the Sailing Bulletin, the Notices to Mariners and Temporary Notices.
 - a) Sailing Bulletin announces rules and regulations of navigation, the printing, correcting and cancellation of publication, and the marine information which is promulgate by MSA and has important relationship which navigation safety. It is not used to correct the Charts.
 - b) The Notices to Mariners is used for user to correct related Chinese coastal port and fairway Charts. The number in parentheses behind the Chart No. indicates that only parts of the Notices related to this chart. The number in square bracket illustrated the previous update notice information.
 - c) The Temporary Notices published for the temporary establishment, cancellation, variation as well as works at sea. The Chart No. lists for user's convenience when mariners look up for the details.
4. Geographical position refer to the horizontal datum of the current edition of each affected chart. The 2000 national geodetic coordinate system which we adopt equals to WGS-84 world geodetic coordinate system in usage. The sounding datum refers to the level of Lowest Astronomical Tide and the elevation uses 1985 national vertical datum. Bearings are true reckoned clockwise from 000° to 359°. Those relating to lights are from seaward. The height of the lighthouse or light beacon is referred to Mean High Water Springs.
5. For symbols used in the Notices to Mariners, see GB12319-1998.
6. The unit in the Notices complies with the international standard unit of measurement, with the Chinese characters replaced by symbol and alphabet, such as degrees (°), minutes (′) and seconds (″), meters (m), kilometers (km) or nautical miles (M).

SAILING BULLETIN

1,Publication Information

1.New Chart Information

No.	Chart No.	Name	Scale	Date	Note
1	37112	SHIJIU HARBOUR	1:10000	2018年8月第7版	
2	44260	BAILIANJINGGANG TO RIHUIGANG	1:5000	2018年8月第5版	
3	44266	WENGJIATANG TO ZHAGANGZUI	1:5000	2018年8月第3版	
4	82304	SHANWEI PORT	1:10000	2018年8月第4版	
5	84242	XIHE CHANNEL	1:10000	2018年8月第2版	
6	84248	JIUZHOU PORT	1:5000	2018年8月第5版	
7	88401	HAI'AN BAY	1:10000	2018年8月第7版	
8	88403	YUEHAI RAILWAY FERRY (SOUTHERN,NORTHERN PORT)	1:10000	2018年8月第8版	
9	01105	XIUYING PORT	1:10000	2018年8月第8版	
10	01106	MACUN PORT	1:10000	2018年8月第6版	

2.Disused Chart Information

No.	Chart No.	Name	Scale	Date	Note
1	37112	SHIJIU HARBOUR	1:10000	2018年1月第6版	
2	44260	BAILIANJINGGANG TO RIHUIGANG	1:5000	2016年9月第4版	
3	44266	WENGJIATANG TO ZHAGANGZUI	1:5000	2014年9月第2版	
4	82304	SHANWEI PORT	1:10000	2016年10月第3版	

No.	Chart No.	Name	Scale	Date	Note
5	84242	XIHE CHANNEL	1:10000	2014年9月第1版	
6	84248	JIUZHOU PORT	1:5000	2016年11月第4版	
7	88401	HAI'AN BAY	1:10000	2017年8月第6版	
8	88403	YUEHAI RAILWAY FERRY (SOUTHERN,NORTHERN PORT)	1:10000	2018年1月第7版	
9	01105	XIUYING PORT	1:10000	2017年8月第7版	
10	01106	MACUN PORT	1:10000	2017年9月第5版	

2,Marine Information

Chinese Version Only.

INDEX

1,GEOGRAPHICAL INDEX

Bohai Sea	Tianjin Port	(1220),(1221),(1222)
Yellow Sea	Dalian Port	(1205)
	Lianyungang Port	(1223),(1224)
East China Sea	Changjiangkou and Approaches	(1206)
	Zhoushan Islands	(1207),(1208)
	Shipu Port and Approaches	(1209)
	Sanmen Bay	(1210),(1225)
	Taizhou Bay	(1226)
	Wenzhou Port	(1227)
	Feiyunjiangkou	(1228)
	Funing Gulf	(1211)
	Huangqi Bay	(1212)
Taiwan Strait	South Haitan Strait	(1213),(1214)
	Xinghua Bay	(1215)
	Jinshang Bay and Approaches	(1216)
	Weitou Bay	(1229),(1230)
	Xiamen Port and Approaches	(1217)
South China Sea	Jiazi Port	(1231)
	Jieshi Bay	(1218)
	Zhuhai Port	(1219),(1232)
Beibu Gulf	Fangcheng Port	(1133)

2,INDEX OF CHARTS AFFECTED

Chart No.	Notice No.	Notice No. (T)
12312	1205	
12316	1205	
23111		1220
23113		1220
23135		1221,1222
41112		1223,1224
41122		1223,1224
44001	1206	
44125	1206	
44126	1206	
44174	1206	
44211	1206	
52001	1207	
52173	1207	
52174	1208	
53001	1208	
53342	1208	
53451	1209	
53452	1210	1225
54001	1209,1210	
54121	1210	
54232		1226
55001		1228
55123		1227
55332		1228
61001	1211	
61002	1211,1212	
61351	1211	
62002	1213,1214,1215	
62151	1212	
62261	1212	
62522	1213,1214	
62561	1213,1214	
62631	1214	
62661	1213,1214,1215	
63001	1215	

Notices to Mariners

1205. Yellow Sea – Dalian Port – Liushutun Area – Lightbeacon




Insert the lightbeacon named "大连湾滚装码头" in position $39^{\circ}00'38''$.5N, $121^{\circ}41'58''$.7E, characteristic: "★等明暗绿6s".

Chart 12312[2018-1133] 12316[2018-1133]

Source Tianjin Hydrographic Center

1206. East China Sea – Changjiangkou and Approaches – Aids

Insert the aids in the following position:

Name	Position	Characteristic
(1) SHUN QIANG 2 WRECK AIS 虚拟航标	$31^{\circ}23'31''$.1N, $121^{\circ}33'40''$.9E	 V-AIS
(2) W194 号灯浮标	$31^{\circ}23'23''$.3N, $121^{\circ}33'57''$.0E	(W194)  互明暗蓝黄3s
(3) W195 号灯浮标	$31^{\circ}23'39''$.3N, $121^{\circ}33'30''$.0E	(W195)  互明暗蓝黄3s
Chart 44001(2)[2018-1176] 44125[2018-] 44126(3)[2018-1106] 44174[2018-1106] 44211(3)[2018-95]		
Source East China Sea Aids 012/2018		

1207. East China Sea – Zhoushan Islands – Wreck

Insert "概位: 舟山日报(2018)" in position $30^{\circ}21'54''$ N, $122^{\circ}36'54''$ E.

Chart 52001[2018-1139] 52173[2018-951] 2308[2018-1176]

Source Zhejiang Navigation Warning 0731/2018




1208. East China Sea – Zhoushan Islands – Aids

Delete the aids in the following position:

Name	Position
(1) ZS 86008 WRECK AIS 虚拟航标	$29^{\circ}39'16''$.2N, $121^{\circ}55'40''$.2E
(2) 野龙山沉1号灯浮标	$29^{\circ}39'16''$.3N, $121^{\circ}55'45''$.8E
Chart 52174[2018-1141] 53001[2018-1147] 53342[2018-730] 2308(2)[2018-1207] 2309(2)[2018-1146]	
Source East China Sea Aids 012/2018	







1209. East China Sea – Shipu Port and Approaches – Aids

Insert the aids in the following position:

Name	Position	Characteristic
(1)JLJ WRECK AIS 虚拟航标	29°14'09".1N,122°04'14".0E	 V-AIS
(2)鸡笼礁沉1号灯浮标	29°14'15".1N,122°04'14".0E	(沉1)  互明暗蓝黄 3s
(3)鸡笼礁沉2号灯浮标	29°14'03".1N,122°04'14".0E	(沉2)  互明暗蓝黄 3s
Chart	53451[2018-1148] 54001(1,2)[2018-1149] 2309(2)[2018-1208]	
Source	East China Sea Aids 012/2018	

1210.East China Sea – Sanmen Bay – Lightbeacon

Insert the lightbeacon in the following position:

Name	Position	Characteristic
(1)三门核电1号灯桩	29°06'24".4N,121°38'53".8E	三门核电(1)  莫(C)黄 12s9m4M(同闪)
(2)三门核电2号灯桩	29°06'30".9N,121°38'53".8E	(2)  莫(C)黄 12s9m4M(同闪)
(3)三门核电3号灯桩	29°06'36".7N,121°38'50".2E	(3)  莫(C)黄 12s9m4M(同闪)
(4)三门核电4号灯桩	29°06'39".7N,121°38'46".1E	(4)  莫(C)黄 12s9m4M(同闪)
(5)三门核电5号灯桩	29°06'40".1N,121°38'43".9E	(5)  莫(C)黄 12s9m4M(同闪)
(6)三门核电6号灯桩	29°06'37".5N,121°38'39".2E	(6)  莫(C)黄 12s9m4M(同闪)
Chart	53452(1,3,6)[2018-1149] 54001(1)[2018-1209] 54121[2018-162]	
Source	East China Sea Aids 012/2018	

1211.East China Sea – Funing Gulf – Buoyage


Amend the light-buoy named "福宁湾沉1号" in position 26°46'09".0N,120°12'06".0E to new characteristic: "福宁湾沉1)  闪(2)5s".

Chart	61001[2018-1109] 61002[2018-1113] 61351[2018-425] 2310[2018-1015]
Source	East China Sea Aids 012/2018


1212.East China Sea – Huangqi Bay – Pilot Boarding Place

Insert "  No4 " in position 26°17'42".0N,119°50'30".0E.

注:登(离)船水域半径0.3M,风力<6级或浪高<2.0m时启用。

Chart	61002[2018-1211] 62151[2018-1113] 62261[2018-583]
Source	MOT 001/2016

1213.Taiwan Strait – South Haitan Strait – Pilot Boarding Place

Insert the pilot boarding place bounded by the following position, and note "  No2 " inside:

(1)25°22'36".6N,119°45'24".6E

(2)25°22'27".6N,119°45'21".0E

(3)25°22'39".0N,119°44'44".4E

(4)25°22'48".0N,119°44'48".6E

注:登(离)船水域风力 < 6级或浪高 < 2.0m时启用。

Chart 62002[2018-1151] 62522[2018-1151] 62561[2018-1177]
62661[2018-1151]

Source MOT 001/2016

1214.Taiwan Strait – South Haitan Strait – Pilot Boarding Place

Insert the pilot boarding place bounded by the following position, and note "  No3 " inside:

(1)25°23'16".8N,119°42'47".4E

(2)25°23'25".4N,119°42'24".0E(62631 东图廓交点)

(3)25°23'27".6N,119°42'18".0E

(4)25°23'36".6N,119°42'22".2E

(5)25°23'36".0N,119°42'24".0E(62631 东图廓交点)

(6)25°23'26".4N,119°42'52".8E

注:登(离)船水域风力 ≥ 6级或浪高 ≥ 2.0m时启用。

Chart 62002(1,3,4,6)[2018-1213] 62522(1,3,4,6)[2018-1213]
62561(1,3,4,6)[2018-1213] 62631(2~5)[2018-1078]
62661(1,3,4,6)[2018-1213]

Source MOT 001/2016

1215.Taiwan Strait – Xinghua Bay – Lightbeacon

Delete the lightbeacon named "莆田测风塔" and note in position 25°10'34".0N,119°21'55".0E.

Chart 62002[2018-1214] 62661[2018-1214] 63001[2018-1180]

Source East China Sea Aids 012/2018

1216.Taiwan Strait – Jinshang Bay and Approaches – Pilot Boarding Place


Insert "  No2 " in position 24°42'22".8N,118°45'40".2E.

注:登(离)船水域为半径500m航道内水域,仅供风力 ≥ 6级离轮或海事部门指定使用。

Chart 64001[2018-1183] 64321[2018-1181]

Source MOT 001/2016

1217.Taiwan Strait – Xiamen Port and Approaches – Pilot Boarding Place

Insert "" in position 24°26'29".4N,118°11'28".2E.

注:登(离)船水域为24°26'16".2N,118°11'16".8E与24°26'42".0N,118°11'39".0E两点连线两侧的航道区域。

Chart 64001[2018-1216] 65001[2018-1183] 65131[2018-1183]
65171[2018-1183]

Source MOT 001/2016

1218.South China Sea – Jieshi Bay – Aids

Insert the aids in the following position:


Name	Position	Characteristic
(1)陆丰后湖测风塔1号灯桩	22°42'00".8N,115°59'29".8E	测风塔(1)★莫(U)15s12m4M
(2)陆丰后湖测风塔2号灯桩	22°41'59".4N,115°59'29".4E	(2)★莫(U)15s12m4M
(3)陆丰后湖测风塔 AIS 航标	22°42'00".8N,115°59'29".4E	 AIS
(4)陆丰后湖测风塔3号灯桩	22°41'59".8N,115°59'30".8E	(3)★莫(U)15s12m4M

Chart 82001(1,3)[2018-1042] 82311(1,3)[2018-1042] 3313(1,3)[2018-1184]

Source Nanhai Aids 054/2018

1219.South China Sea – Zhuhai Port – Gaolan Harbour – Lightbeacon

Insert the lightbeacon in the following position:

Name	Position	Characteristic
(1)宝塔石化1号灯桩	21°53'55".6N,113°13'37".9E	(1)★闪2s13m3M
(2)宝塔石化2号灯桩	21°53'52".8N,113°13'27".0E	(2)★闪红2s12m3M

Chart 84204(2)[2018-1188] 84301[2018-1188] 84307[2018-1188]

Source Nanhai Aids 055/2018

Temporary Notices

1220. Bohai Sea – Tianjin Port – Dagukou Harbour – Breakwater Construction (T)

From 25 August 2017 to 31 December 2018, breakwater construction is in progress day and night within the area bounded by the following position:

(1) 38°54'34".0N, 117°53'53".0E

(2) 38°54'23".0N, 117°53'43".0E

(3) 38°53'47".0N, 117°54'47".0E

(4) 38°53'57".0N, 117°54'57".0E

Operating vessel is showing signals. Vessels should contact with the operating vessel. Mariners are advised to navigate with caution.

Chart 23111 23113

Source Dagukou Navigation Notice 022/2017&042/2018

1221. Bohai Sea – Tianjin Port – Dagang Harbour – Breakwater Construction (T)

From 20 August to 31 December 2018, breakwater construction is in progress day and night within the area bounded by the following position:

(1) 38°43'06".4N, 117°43'10".3E

(2) 38°43'06".4N, 117°43'17".5E

(3) 38°42'28".0N, 117°43'17".5E

(4) 38°42'28".0N, 117°43'10".0E

Operating vessel is showing signals. Keeping watch on VHF ch.08&16. Vessels should contact with the operating vessel. Mariners are advised to navigate with caution.

Chart 23135

Source Dagukou Navigation Notice 041/2018

1222. Bohai Sea – Tianjin Port – Dagang Harbour – Breakwater Construction (T)

From 20 August to 25 November 2018, breakwater construction is in progress day and night within the area bounded by the following position:

(1) 38°43'42".1N, 117°43'10".5E

(2) 38°43'42".1N, 117°43'17".5E

(3) 38°43'06".4N, 117°43'17".5E

(4) 38°43'06".4N, 117°43'10".3E

Operating vessel is showing signals. Keeping watch on VHF ch.08&16. Vessels should contact

Blank Page

with the operating vessel. Mariners are advised to navigate with caution.

Chart 23135

Source Dagukou Navigation Notice 040/2018

1223.Yellow Sea – Lianyungang Port – Dredging(T)

From 29 November 2017 to 28 February 2019, dredging is in progress within the area bounded by the following position:

(1)34°45'40".4N,119°33'44".5E

(2)34°45'32".5N,119°33'49".4E

(3)34°43'58".0N,119°30'07".1E

(4)34°44'09".4N,119°29'00".9E

(5)34°44'24".6N,119°29'18".0E

(6)34°44'22".5N,119°29'48".9E

(7)34°44'22".1N,119°30'25".0E

(8)34°44'31".9N,119°30'59".2E

Operating vessel is showing signals and keeping watch on VHF ch.16. Mariners are advised to contact with operating vessel and navigate with caution.

Chart 41112 41122

Source Lianyungang Navigation Notice 058/2017&052/2018

1224.Yellow Sea – Lianyungang Port – Reclamation(T)

From 14 November 2017 to 28 February 2019, reclamation is in progress within the area bounded by the following position:

(1)34°43'54".9N,119°30'17".7E

(2)34°44'09".4N,119°30'52".9E

(3)34°44'00".7N,119°30'58".2E

(4)34°43'46".2N,119°30'23".0E

Operating vessel is showing signals and keeping watch on VHF ch.16. Mariners are advised to contact with operating vessel and navigate with caution.

Chart 41112 41122

Source Lianyungang Navigation Notice 056/2017&053/2018

1225.East China Sea – Sanmen Bay – Baijiao Channel – Bridge Construction(T)

Chinese Version Only.

Blank Page

Chart 53452

Source Ningbo Navigation Notice 190/2018

1226.East China Sea – Taizhou Bay – Reclamation(T)

From 1 September 2018 to 2 February 2019, cofferdam construction is in progress day and night within the area bounded by the following position:

(1)28°37'30"N,121°37'41"E

(2)28°36'26"N,121°38'13"E

(3)28°36'06"N,121°37'20"E

(4)28°37'09"N,121°36'48"E

The pipeline joining the following position:

(5)28°37'08"N,121°36'56"E

(6)28°38'44"N,121°32'52"E

Operating vessel is showing signals and keeping watch on VHF ch.16&10. Mariners are advised to navigate with caution. Vessels are required to keep safe distance from the operating vessel and pass-by slowly. Irrespective vessels are prohibited from entering the operating area. Anchoring are prohibited within a 100m wide area centered on the pipeline. Tel.:13777218361,18071651685.

Chart 54232

Source Taizhou Navigation Notice 062/2018

1227.East China Sea – Wenzhou Port – Bridge Construction(T)

From 12 November 2015 to 22 March 2019, bridge construction is in progress day and night within the area bounded by the following position:

(1)27°55'19"N,120°53'11"E

(2)27°55'09"N,120°53'23"E

(3)27°55'52"N,120°53'39"E

(4)27°56'19"N,120°53'59"E

(5)27°56'20"N,120°53'42"E

(6)27°55'58"N,120°53'26"E

Navigable hole is set between the following two line. Line1: join 27°55'58"N,120°53'26"E and 27°55'52"N,120°53'39"E, Line 2: join 27°56'02"N,120°53'28"E and 27°55'55"N,120°53'41"E. The navigable clearance width is 65m. The design ship navigation grade is 300 tons. Operating vessel is showing signals. Vessels are required to keep safe distance from the operating vessel and pass-by slowly.

Blank Page

Chart 55123

Source Wenzhou Navigation Notice 103/2015&060/2018

1228.East China Sea – Feiyunjiangkou – Cofferdam Construction (T)

From 3 May 2017 to 31 December 2018, cofferdam construction is in progress day and night within the area bounded by the following position:

(1)27°46'51"N,120°48'10"E

(2)27°46'12"N,120°47'38"E

(3)27°47'28"N,120°45'51"E

(4)27°48'11"N,120°46'22"E

Operating vessel is showing signals and keeping watch on VHF ch.16. Irrespective vessels are prohibited from entering the operating area. Mariners are advised to navigate with caution. Vessels are required to pass by slowly keeping a safe distance off the operating vessel.

Chart 55001 55332

Source Wenzhou Navigation Notice 032/2017&061/2018

1229.Taiwan Strait – Weitou Bay – Bridge Construction (T)

From 4 June 2018 to 30 May 2019, bridge construction is in progress within two areas as follow:

1)area 1 bounded by the following position:

(1)24°39'03".0N,118°25'41".9E

(2)24°39'01".9N,118°25'41".6E

(3)24°38'56".2N,118°26'01".8E

(4)24°38'58".0N,118°26'02".4E

2)area 2 bounded by the following position:

(5)24°38'54".0N,118°26'09".9E

(6)24°38'47".8N,118°26'35".6E

(7)24°38'49".2N,118°26'35".4E

(8)24°38'56".0N,118°26'10".5E

Mariners are advised to navigate with caution. Vessels are required to pass by slowly keeping a safe distance off the operating vessel. Irrespective vessels are prohibited from entering the operating area.

Chart 64412

Source quanzhou Navigation Notice 020&043/2018

Blank Page

1230.Taiwan Strait – Weitou Bay – Dredging (T)

From 27 August 2018 to 23 August 2019, dredging is in progress within the area bounded by the following position:

(1)24°38'03".8N,118°25'45".2E

(2)24°38'05".2N,118°25'51".4E

(3)24°37'57".0N,118°25'56".0E

(4)24°37'55".0N,118°25'50".1E

Operating vessel is showing signals. Mariners are advised to contact with operating vessel and navigate with caution.

Chart 64412

Source Quanzhou Navigation Notice 046/2018

1231.South China Sea – Jiazi Port – Pier Construction (T)

From 31 August to 30 December 2018, pier construction is in progress within the area bounded by the the following position:

(1)22°49'58".1N,116°00'06".6E

(2)22°49'44".4N,116°00'26".0E

(3)22°49'03".9N,115°59'24".7E

(4)22°49'34".7N,115°58'44".4E

(5)22°50'06".3N,115°59'39".0E

Operating vessel is showing signal and keeping watch on VHF ch.16. Mariners are advised to navigate with caution. Vessels are required to pass by slowly keeping a safe distance off the operating area.

Chart 82101

Source Shanwei Navigation Notice 010/2018

1232.South China Sea – Zhuhai Port – Gaolan Harbour – Pier Construction (T)

From 1 January 2017 to 31 December 2018, construction is in progress within the area bounded by the following position:

(1)21°55'58".0N,113°13'17".0E

(2)21°55'24".0N,113°12'48".0E

(3)21°55'23".0N,113°12'43".0E

(4)21°55'57".0N,113°13'13".0E

Operating vessels are showing signals and keeping watch on VHF ch.16. Mariners are advised to

Blank Page

navigate with caution.

Chart 84204 84301

Source Zhuhai Navigation Notice 094/2016&089/2018

1233.Beibu Gulf – Fangcheng Port – Construction(T)

From 1 September 2018 to 31 August 2019, construction is in progress within the area bounded by the following position:

(1)21°37'20".5N,108°18'50".7E

(2)21°37'18".4N,108°18'59".0E

(3)21°37'16".4N,108°19'01".6E

(4)21°37'13".6N,108°19'07".7E

(5)21°37'12".9N,108°19'07".5E

Mariners are advised to contact with operating vessel and navigate with caution.

Chart 93102

Source Fangcheng Navigation Notice 012/2018

Blank Page

Disabled Temporary Notice List

(1) Bohai Sea

519/2017	Tangshan Port	Breakwater Construction(T)
1374/2017	Tangshan Port	Breakwater Construction(T)
1456/2017	Tianjin Port	Breakwater Construction(T)
220/2018	Tangshan Port	Dredging(T)
394/2018	Tianjin Port	Dredging(T)
530/2018	Pulandian Port	Lightering(T)
628/2018	Laizhou Gulf	Drilling(T)
777/2018	Dongying Port	Drilling(T)
779/2018	Laizhou Gulf	Construction(T)
888/2018	Laizhou Gulf	Drilling(T)
915/2018	Laizhou Gulf	Drilling(T)
917/2018	Laizhou Gulf	Drilling(T)
918/2018	Laizhou Gulf	Drilling(T)
995/2018	Tianjin Port	Salvaging(T)
996/2018	Huanghua Port	Dredging(T)
997/2018	Laizhou Gulf	Drilling(T)

(2) Yellow Sea

104/2018	Liangyuesha	Construction(T)
505/2018	Qingdao Port	Pier Construction(T)
615/2018	Yantai Port	Dredging(T)
741/2018	Dalian Port	Dredging(T)
745/2018	Lianyungang Port	Dredging(T)
891/2018	Northeastern Yantai Port	Surveying(T)
892/2018	Rizhao Port	Geotechnical Exploration(T)

(3) East China Sea & Taiwan Strait

376/2016	Zhoushan Islands	Bridge Construction(T)
1219/2016	Changjiangkou	Construction(T)
1258/2017	Maluan Bay	Reclamation(T)
1273/2017	Weitou Bay	Pipeline Work(T)
1305/2017	Hangzhou Gulf	Bridge Construction(T)
34/2018	Shenhu Bay	Pier Construction(T)
455/2018	Zhoushan Islands	Construction(T)
464/2018	Feiyunjiangkou	Cofferdam Construction

537/2018	Taizhou Port	Pier Construction(T)
538/2018	Lingjiang	Bridge Construction(T)
541/2018	Wenzhou Port	Bridge Construction(T)
542/2018	Aojiangkou	Cofferdam Construction(T)
598/2018	Sanmen Bay	Bridge Construction(T)
749/2018	Yueqing Bay	Construction(T)

(4)South China Sea & Beibu Gulf

513/2018	Zhujiangkou	Pier Construction(T)
514/2018	Zhujiangkou	Construction(T)
714/2018	Shantou Port	Salvage Procedure(T)
755/2018	Hainan Island	Seismic Exploration(T)

INDEX OF TEMPORARY NOTICES IN FORCE

(1) Bohai Sea

383/2010	Tianjin Port	Buoyage(T)
919/2017	Tianjin Port	Berth Construction(T)
1376/2017	Huanghua Port	Buoyage(T)
1507/2017	Dongying Port	Construction(T)
1527/2017	Tangshan Port	Drilling(T)
69/2018	Qinhuangdao Port	Buoyage(T)
138/2018	Yalujiang	Buoyage(T)
139/2018	Dandong Port	Buoyage(T)
182/2018	Tangshan Port	Dredging(T)
184/2018	Tangshan Port	Dredging(T)
265/2018	Huanghua Port	Surveying(T)
390/2018	Dalian Port	Fairway Construction(T)
391/2018	Changxingdao	Berth Construction(T)
453/2018	DongyingPort	Construction(T)
531/2018	Tangshan Port	Construction(T)
533/2018	Tianjin Port	Surveying(T)
591/2018	Yingkou Port	Construction(T)
592/2018	Laizhou Gulf	Drilling(T)
593/2018	DongyingPort	Breakwater Construction(T)
611/2018	Tangshan Port	Construction(T)
614/2018	Laizhou Gulf	Construction(T)
626/2018	Tangshan Port	Construction(T)
627/2018	Huanghua Port	Construction(T)
629/2018	DongyingPort	Construction(T)
656/2018	Panjin Port	Construction(T)
657/2018	Yingkou Port	Construction(T)
742/2018	Changxingdao	Berth Construction(T)
743/2018	Tianjin Port	Surveying(T)
775/2018	Tangshan Port	Seismic Exploration(T)
776/2018	Huanghua Port	Dredging(T)
778/2018	Dongying Port	Construction(T)
818/2018	Bohai Strait	Seismic Exploration(T)
820/2018	Penglai Port	Surveying(T)
821/2018	Penglai	Construction(T)
847/2018	Western of Changxingdao	Seismic Exploration(T)

848/2018	Tangshan Port	Construction(T)
850/2018	Tianjin Port	Sea Wall Construction(T)
867/2018	Panjin Port	Pier Construction(T)
868/2018	Tangshan Port	Construction(T)
869/2018	Tangshan Port	Construction(T)
889/2018	Laizhou Gulf	Construction(T)
912/2018	Panjin Port	Dredging(T)
913/2018	Tangshan Port	Dredging(T)
916/2018	Laizhou Gulf	Construction(T)
967/2018	Weifang Port	Pier Construction(T)
968/2018	Nanchangshan Island	Pier Construction(T)
969/2018	Yantai Port	Pier Construction(T)
994/2018	Tangshan Port	Salvaging(T)
1021/2018	Tangshan Port	Dredging(T)
1022/2018	Dongying Port	Submarine Pipeline Construction(T)
1023/2018	Dongying Port	Drilling(T)
1024/2018	Dongying Port	Construction(T)
1025/2018	Dongying Port	Construction(T)
1026/2018	Dongying Port	Dredging(T)
1045/2018	Tianjin Port	Construction(T)
1046/2018	Binzhou Port	Berth Construction(T)
1047/2018	Laizhou Gulf	Drilling(T)
1048/2018	Drilling(T)Laizhou Gulf	Construction(T)
1081/2018	Huanghua Port	Dredging(T)
1162/2018	Tangshan Port	Breakwater Construction(T)
1163/2018	Tangshan Port	Breakwater Construction(T)
1164/2018	Dongying Port	Construction(T)
1165/2018	Laizhou Gulf	Drilling(T)
1166/2018	Laizhou Gulf	Drilling(T)
1167/2018	Laizhou Gulf	Construction(T)
1190/2018	Jinzhou Port	Dredging(T)
1191/2018	Tianjin Port	Breakwater Construction(T)
1192/2018	Dongying Port	Drilling(T)
1193/2018	Laizhou Gulf	Drilling(T)
1220/2018	Tianjin Port	Breakwater Construction(T)
1221/2018	Tianjin Port	Breakwater Construction(T)
1222/2018	Tianjin Port	Breakwater Construction(T)

(2) Yellow Sea

506/2012	Lianyungang Port	V-AIS(T)
896/2012	Shidao Port	Fairway(T)
1084/2012	Feihuanghekou	Lightbeacon(T)
214/2013	Sheyang Port	Buoyage(T)
462/2015	Dafeng Port	Buoyage(T)
1050/2015	Jiangsu Coastals	Anemometer Tower(T)
582/2017	Dalian Port	Berth Construction(T)
584/2017	Xinyang Port	Lightbeacon(T)
922/2017	Rizhao Port	Caisson Storage Area(T)
967/2017	Sheyanghekou	Lightbeacon(T)
968/2017	Sheyanghekou	Lightbeacon(T)
1015/2017	Lvsi Port	Construction(T)
1187/2017	Nantong Port	Construction(T)
1251/2017	Yangkou Port	Bridge Construction(T)
24/2018	Dalian Port	Exploration(T)
70/2018	Rizhao Port	Breakwater Construction(T)
102/2018	Dalian Port	Construction(T)
143/2018	Rizhao Port	Backfill Construction(T)
279/2018	Rizhao Port	Pier Construction(T)
320/2018	Pingtuyang	Construction(T)
504/2018	Dalian Port	Dredging(T)
534/2018	Rizhao Port	Construction(T)
589/2018	Dalian Port	Dredging(T)
590/2018	Dalian	Construction(T)
658/2018	Rizhao Port	Revetment Construction(T)
659/2018	Rizhao Port	Dredging(T)
707/2018	Lianyungang Port and Approaches	Dredging(T)
852/2018	Lvsi Port	Works(T)
871/2018	Yancheng Port	Construction(T)
890/2018	Yantai Port	Breakwater Construction(T)
919/2018	Maozhusha and Approaches	Construction(T)
998/2018	Yantai Port	Pier Construction(T)
999/2018	Qingdao Port	Fairway Expansion(T)
1000/2018	Rizhao Port	Work(T)
1001/2018	Rizhao Port	Pier Construction(T)
1002/2018	Rizhao Port	Dredging(T)

1003/2018	Binhai Port and Approaches	War Game(T)
1020/2018	Dalian Port	Dredging(T)
1027/2018	Rizhao Port	Backfill Construction(T)
1049/2018	Weihai Port	Construction(T)
1050/2018	Qingdao PortDredging(T)	Dredging(T)
1051/2018	Lianyungang Port	Dredging(T)
1082/2018	Yantai Port	Dredging(T)
1116/2018	Lianyungang Port	Construction(T)
1117/2018	Lianyungang Port	Dyke Construction(T)
1118/2018	Lianyungang Port	Pier Construction(T)
1119/2018	Dafeng Port	Construction(T)
1157/2018	Dalian	Construction(T)
1158/2018	Dalian	Construction(T)
1159/2018	Dalian Port	Berth Construction(T)
1160/2018	Dalian Port	Dredging(T)
1161/2018	Dalian	Revetment Construction(T)
1194/2018	Rizhao Port	Dredging(T)
1195/2018	Rizhao Port	Dredging(T)
1196/2018	Binhai Port	Breakwater Construction(T)
1197/2018	Dafeng Port	Construction(T)
1223/2018	Lianyungang Port	Dredging(T)
1224/2018	Lianyungang Port	Reclamation(T)

(3) East China Sea & Taiwan Strait

304/2002	Xiamen Port	Mooring buoy(T)
322/2003	Zhoushan	Mooring buoy(T)
22/2004	Changjiangkou	Anchorage Area(T)
148/2004	Changjiangkou	Dumping ground(T)
543/2007	Zhoushan Islands	Anchorage Area(T)
1077/2007	Zhoushan Islands	Buoyage(T)
1079/2007	Zhejiang Coastal	Mooring buoy(T)
894/2009	Fujian Coastal	Navigable Fairway(T)
925/2009	Fujian Coastal	Anchorage(T)
698/2010	Fuzhou Port	Lightbeacon(T)
702/2010	Quanzhou Bay	Lightbeacon(T)
889/2010	Quanzhou Bay	LightBeacon(T)
1016/2010	Sanmen Bay	Buoyage(T)

1220/2010	Zhoushan Islands	Anchorage(T)
68/2012	Changjiangkou	Bridge Navigation(T)
663/2012	Feiyunjiang	Buoyage(T)
1524/2012	Changjiangkou	Lightbeacon(T)
819/2016	Zhoushan Islands	Bridge Construction(T)
1196/2016	Zhoushan Islands	Bridge Construction(T)
1338/2016	Zhoushan Islands	Construction(T)
101/2017	Sansha Port	Reclamation(T)
282/2017	Lingjiang	Bridge Opening Mark(T)
348/2017	Sansha Bay	Berth Construction(T)
349/2017	Dongshan Bay and Approaches	Reclamation(T)
432/2017	Xiamen Port and Approaches	Berth Construction(T)
525/2017	Wenzhou Port	Lightbeacon(T)
613/2017	Xiamen Port and Approaches	Sand Fetching(T)
688/2017	Quanzhou Bay and Approaches	Pier Construction(T)
708/2017	Zhoushan Islands	Construction(T)
710/2017	Zhoushan Islands	Pier Construction(T)
713/2017	Zhoushan Islands	Bridge Construction(T)
791/2017	Zhoushan Islands	Breakwater Construction(T)
798/2017	Wenzhou Port	Lightbeacon(T)
805/2017	Weitou Bay	Bridge Construction(T)
834/2017	Changjiangkou and Approaches	Reclamation(T)
974/2017	Xinhua Bay	Berth Construction(T)
976/2017	Meizhou Bay	Exploding(T)
1019/2017	Zhoushan Port	Depths Surveying(T)
1021/2017	Zhoushan Port	Surveying(T)
1087/2017	Ningbo Port	Surveying(T)
1089/2017	Weitou Bay	Dredging(T)
1144/2017	Zhoushan Port	Surveying(T)
1145/2017	Zhoushan Port	Surveying(T)
1146/2017	Zhoushan Port	Surveying(T)
1147/2017	Zhoushan Port	Surveying(T)
1149/2017	Zhoushan Port	Surveying(T)
1234/2017	Jiaojiang River	Lightbeacon(T)
1235/2017	Quanzhou Bay	Dredging(T)
1236/2017	Xiamen Port	Lightbeacon(T)
1256/2017	Mingjiang River	Construction(T)

1338/2017	Mingjiang River	Lightbeacon(T)
1379/2017	Zhoushan Islands	Pipeline Work(T)
1427/2017	Zhoushan Islands	Reclamation(T)
1428/2017	Ningbo Port	Surveying(T)
1462/2017	Yongjiang River	Lightbeacon(T)
1463/2017	Xiamen Port and Approaches	Dredging(T)
1531/2017	Shenhu Bay	Reef Exploding(T)
1532/2017	Xiamen Port and Approaches	Bridge Construction(T)
29/2018	Zhoushan Islands	Pulling Work(T)
31/2018	Zhoushan Port	Pier Construction(T)
33/2018	Meizhou Bay	Berth Construction(T)
55/2018	Fuzhou Port	Reclamation(T)
56/2018	Meizhou Gulf	Dredging(T)
71/2018	Hangzhou Gulf	Dredging(T)
72/2018	Taizhou Bay	Bridge Construction(T)
74/2018	Yueqing Bay	Bridge Construction(T)
75/2018	Wenzhou Port	Construction(T)
77/2018	Meizhou Bay	Berth Construction(T)
105/2018	Changjiangkou and Approaches	Dredging(T)
106/2018	Changjiangkou and Approaches	Construction(T)
108/2018	Zhoushan Port	Surveying(T)
109/2018	Zhoushan Port	Surveying(T)
110/2018	Zhoushan Port	Dike Construction(T)
111/2018	Zhoushan Port	Pier Construction(T)
112/2018	Zhoushan Port	Dredging(T)
116/2018	Sanmen Bay	Dike Construction(T)
151/2018	Meizhou Bay	Dredging(T)
196/2018	Changjiangkou and Approaches	Surveying(T)
205/2018	Sansha Bay	Bridge Construction(T)
226/2018	Zhoushan Port	Surveying(T)
227/2018	Zhoushan Port	Surveying(T)
230/2018	Zhoushan Port	Dredging(T)
231/2018	Zhoushan Port	Surveying(T)
235/2018	Minjiang River	Anchorage(T)
249/2018	Changjiangkou and Approaches	Surveying(T)
252/2018	Zhoushan Islands	Dyke Construction(T)
255/2018	Jiaojiang River	Bridge Construction(T)

256/2018	Quanzhou Bay	Berth Construction(T)
280/2018	Zhoushan Islands	Bridge Construction(T)
281/2018	Yongjiang	Surveying(T)
296/2018	Changjiangkou and Approaches	Dredging(T)
298/2018	Zhoushan Port	Dredging(T)
321/2018	Changjiangkou and Approaches	Surveying(T)
322/2018	Zhoushan Islands	Pier Construction(T)
331/2018	Wwitou Bay and Approaches	Construction(T)
366/2018	Weitou Bay	Construction(T)
401/2018	Changjiangkou and Approaches	Surveying(T)
456/2018	Zhoushan Islands	Pier Construction(T)
458/2018	Zhoushan Port	Dredging(T)
459/2018	Zhoushan Port	Dredging(T)
460/2018	Zhoushan Port	Surveying(T)
462/2018	Lingjiang River	Lightbeacon(T)
507/2018	Hangzhou Gulf	Construction(T)
508/2018	Approaches to Dayangshan	Surveying(T)
509/2018	Dongshan Bay	Pier Construction(T)
510/2018	Dongshan Bay	Pier Construction(T)
535/2018	Hangzhou Bay	Surveying(T)
539/2018	Yueqing Bay	Bridge Construction(T)
540/2018	Wenzhou Port	Bridge Construction(T)
568/2018	Changjiangkou	Construction(T)
570/2018	Zhoushan Islands	Pier Construction(T)
571/2018	Zhoushan Islands	Pier Construction(T)
572/2018	Zhoushan Islands	Dredging(T)
595/2018	Zhoushan Port	Dredging(T)
596/2018	Zhoushan Port	Surveying(T)
597/2018	Zhoushan Port	Dredging(T)
599/2018	Taizhou Port	Pier Construction(T)
600/2018	Xinghua Bay	Construction(T)
601/2018	Xinghua Bay	Construction(T)
602/2018	Xiamen Port	Dredging(T)
660/2018	Changjiangkou and Approaches	Construction(T)
661/2018	Zhoushan Islands	Pipeline Work(T)
662/2018	Yongjiang River	Dredging(T)
663/2018	Yongjiang River	Dredging(T)

664/2018	Zhoushan Port	Dredging(T)
665/2018	Zhoushan Port	Surveying(T)
667/2018	Yongning River	Bridge Construction(T)
669/2018	Xiamen Port	Construction(T)
708/2018	Changjiangkou and Approaches	Construction(T)
709/2018	Zhoushan Islands	Dredging(T)
710/2018	Yongjiang River	Dredging(T)
711/2018	Wenzhou Port	Construction(T)
712/2018	Nanji Island	Pier Construction(T)
746/2018	Zhoushan Islands	Surveying(T)
747/2018	Sanmen Bay	Bridge Construction(T)
748/2018	Taizhou Port	Construction(T)
750/2018	Wenzhou Port	Construction(T)
751/2018	Nanji Islands	Pier Construction(T)
780/2018	Changjiangkou and Approaches	Dredging(T)
781/2018	Hangzhou Gulf	Dredging(T)
782/2018	Zhoushan Port	Dredging(T)
783/2018	Sanmen Bay	Construction(T)
784/2018	Sanmen Bay	Construction(T)
785/2018	Approaches to Damen Island	Construction(T)
786/2018	Wenzhou Bay	Pier Construction(T)
787/2018	Xinghua Bay	Construction(T)
788/2018	Quanzhou Bay	Construction(T)
789/2018	Xiamen Port and Approaches	Geological Exploration(T)
822/2018	Zhoushan Islands	Construction(T)
823/2018	Zhoushan Port	Surveying(T)
824/2018	Wenzhou Port	Lightbeacon(T)
825/2018	Wenzhou Port	Bridge Construction(T)
826/2018	Songxia Harbour and Approaches	Bridge Construction(T)
827/2018	Xiamen Port and Approaches	Berth Construction(T)
828/2018	Xiamen Port and Approaches	Dredging(T)
853/2018	Zhoushan Islands	Construction(T)
854/2018	Zhoushan Islands	Pipeline Work(T)
855/2018	Zhoushan Port	Dredging(T)
856/2018	Xiamen Port	Construction(T)
872/2018	Approaches Donghai Bridge	Construction(T)
873/2018	Taizhou Port	Cofferdam Construction(T)

874/2018	Aojiang	Bridge Construction(T)
875/2018	Jimei Bridge Northeastwards	Construction(T)
893/2018	Changjiangkou and Approaches	Surveying(T)
894/2018	Zhoushan Islands	Pier Construction(T)
895/2018	Zhoushan Islands	Construction(T)
896/2018	Zhoushan Islands	Reef Exploding(T)
897/2018	Zhoushan Port	Dredging(T)
898/2018	Zhoushan Port	Dredging(T)
899/2018	Mopanyang	Construction(T)
900/2018	Xinghua Bay	Construction(T)
901/2018	Weitou Bay	Bridge Construction(T)
920/2018	Zhoushan Islands	Cofferdam Construction(T)
921/2018	Ningbo Port	Construction(T)
922/2018	Zhoushan Port	Surveying(T)
923/2018	Zhoushan Port	Surveying(T)
924/2018	Zhoushan Port	Surveying(T)
925/2018	Zhoushan Port	Surveying(T)
926/2018	Zhoushan Port	Surveying(T)
927/2018	Zhoushan Port	Surveying(T)
928/2018	Zhoushan Port	Surveying(T)
929/2018	Zhoushan Port	Surveying(T)
930/2018	Zhoushan Port	Surveying(T)
931/2018	Zhoushan Port	Pier Construction(T)
932/2018	Zhoushan Port	Pier Construction(T)
933/2018	Zhoushan Port	Pier Construction(T)
934/2018	Zhoushan Islands	Submarine Cable(T)
935/2018	Sanmen Bay	Dike Construction(T)
936/2018	Sanmen Bay	Bridge Construction(T)
937/2018	Wenzhou Port	Bridge Construction(T)
938/2018	Wenzhou Port	Bridge Construction(T)
970/2018	Zhoushan Islands	Pier Construction(T)
971/2018	Yongjiang River	Surveying(T)
972/2018	Zhoushan Port	Surveying(T)
973/2018	Zhoushan Port	Surveying(T)
974/2018	Zhoushan Port	Surveying(T)
975/2018	Wenzhou Port	Construction(T)
976/2018	Wenzhou Port	Cultivation Cofferdam Construction(T)

977/2018	Weitou Bay	Sand Fetching(T)
978/2018	Maluan Bay	Reclamation(T)
979/2018	Xiamen Port	Dredging(T)
1004/2018	Zhoushan Port	Reef Exploding and Clearing(T)
1005/2018	South Haitan Strait	Pier Construction(T)
1028/2018	Minjiangkou	Works(T)
1029/2018	Minjiangkou	Bridge Construction(T)
1030/2018	Minjiangkou	Bridge Construction(T)
1031/2018	Xiamen Port	Construction(T)
1052/2018	Hangzhou Gulf	Surveying(T)
1053/2018	Zhoushan Port	Surveying(T)
1054/2018	Zhoushan Port	Surveying(T)
1055/2018	Zhoushan Port	Surveying(T)
1056/2018	Zhoushan Port	Surveying(T)
1057/2018	Zhoushan Port	Surveying(T)
1058/2018	Zhoushan Port	Surveying(T)
1059/2018	Zhoushan Port	Surveying(T)
1060/2018	Fuzhou Port	Pier Construction(T)
1061/2018	Fuzhou Port	Pier Construction(T)
1083/2018	Sanmen Bay	Bridge Construction(T)
1084/2018	Taizhou Port	Bridge Construction(T)
1085/2018	Taizhou Port	Bridge Construction(T)
1086/2018	Wenzhou Port	Construction(T)
1087/2018	Oufeitan	Construction(T)
1088/2018	Oufeitan	Construction(T)
1089/2018	Oufeitan	Construction(T)
1090/2018	Fuzhou Port	Reef Exploding(T)
1091/2018	Fuzhou Port	Dredging(T)
1092/2018	Meizhou Bay	Bridge Construction(T)
1093/2018	Quanzhou Bay	Dredging(T)
1094/2018	Quanzhou Bay	Pier Construction(T)
1095/2018	Weitou Bay	Reef Exploding(T)
1096/2018	Weitou Bay	Construction(T)
1120/2018	Approaches to Nanhuizui	Construction(T)
1121/2018	Zhoushan Islands	Pier Construction(T)
1122/2018	Zhoushan Islands	Pier Construction(T)
1123/2018	Zhoushan Port	Dredging(T)

1124/2018	Zhoushan Port	Dredging(T)
1125/2018	Approaches to Weitou Bay	Dredging(T)
1126/2018	Approaches to Weitou Bay	Dredging(T)
1127/2018	Approaches to Weitou Bay	Dredging(T)
1168/2018	Zhoushan Islands	Pier Construction(T)
1169/2018	Songxia Port	Fairway Construction(T)
1170/2018	Songxia Port	Construction(T)
1171/2018	Haitan Island Eastwards	Seismic Exploration(T)
1172/2018	Xiamen Port	Construction(T)
1198/2018	Qimen Port	Bridge Construction(T)
1199/2018	Approaches to Huagu Island	Bridge Construction(T)
1200/2018	Xinghua Bay	Construction(T)
1225/2018	Sanmen Bay	Bridge Construction(T)
1226/2018	Taizhou Bay	Reclamation(T)
1227/2018	Wenzhou Port	Bridge Construction(T)
1228/2018	Feiyunjiangkou	Cofferdam Construction(T)
1229/2018	Weitou Bay	Bridge Construction(T)
1230/2018	Weitou Bay	Dredging(T)

(4)South China Sea & Beibu Gulf

419/2003	Guangzhou Port	Anchorage Area(T)
210/2004	Zhujiangkou	Wreck(T)
204/2005	Zhanjiang Port	Wreck(T)
416/2006	Approaches to Daxingshanjiao	Wreck(T)
737/2009	Zhujiangkou	Anchorage Area(T)
852/2009	Zhujiangkou	Buoyage(T)
243/2011	Zhuhai Port Southwestwards	Buoyage(T)
786/2011	Zhanjiang Port	V-AIS(T)
843/2011	Approaches to Wailuomen Channel	Buoyage(T)
36/2012	Zhuhai Port	Buoyage(T)
228/2012	Chaozhou Port	Buoyage(T)
352/2012	Zhujiangkou	Buoyage(T)
1171/2012	Shenzhen Port	Buoyage(T)
1724/2012	Zhujiangkou	Buoyage(T)
219/2013	Yangpu Port	Lightbeacon(T)
269/2013	Zhujiang	AIS(T)
494/2013	Approaches to Zhelangjiao	Lighthouse(T)

1104/2013	Zhujiangkou	Buoyage(T)
1217/2013	Fangcheng Port	Lightbeacon(T)
1315/2013	Beihai New Harbour	Lightbeacon(T)
1435/2013	Zhujiangkou	Lightbeacon(T)
1457/2013	Zhanjiang Port	Lightbeacon(T)
1487/2013	Jinghai Bay And Approaches	Safety Operation Area(T)
1489/2013	Aojiao Anchorage Southwestwards	Safety Operation Area(T)
37/2014	Approaches to Haimen Bay	Lightbeacon(T)
39/2014	Zhanjian Port	Buoyage(T)
545/2014	Approaches to Shantou Port	Lightbeacon(T)
655/2014	Zhujiangkou	Buoyage(T)
1128/2014	Zhanjiang Port	Lightbeacon(T)
1132/2014	Tieshan Port	Safety Operation Area(T)
1168/2014	Zhujiangkou	Buoyage(T)
1228/2014	Guangzhou Port	V-AIS(T)
1362/2014	Leizhou Peninsula Eastwards	Lightbeacon(T)
129/2015	Zhuhai Port	Buoyage(T)
130/2015	Zhuhai Port	Buoyage(T)
596/2015	Zhujiangkou	Lightbeacon(T)
597/2015	Zhujiangkou	Buoyage(T)
787/2015	Fangcheng Port	Lightbeacon(T)
806/2015	Dachen Bay	Lightbeacon(T)
807/2015	Shantou Port	Lightbeacon(T)
1053/2015	Naozhou Island Westwards	Buoyage(T)
1174/2015	Tieshan Port	Buoyage(T)
419/2016	Zhujiangkou	Lighthouse(T)
506/2016	Maoming	Buoyage(T)
526/2016	Maoming	Buoyage(T)
527/2016	Maoming	Buoyage(T)
598/2016	Zhujiangkou	Buoyage(T)
666/2016	Zhujiangkou	Buoyage(T)
698/2016	Zhujiangkou	Buoyage(T)
730/2016	Guangzhou Nanshaqu	Buoyage(T)
909/2016	Zhujiangkou	Buoyage(T)
1093/2016	Zhujiangkou	Buoyage(T)
1094/2016	Zhujiangkou	Buoyage(T)
1139/2016	Zhujiangkou	Lightbeacon(T)

1140/2016	Zhujiangkou	Lightbeacon(T)
1141/2016	Maoming Port And Approaches	Lightbeacon(T)
1184/2016	Daya Bay	Buoyage(T)
1185/2016	Daya Bay	Buoyage(T)
1200/2016	Guangzhou Port	Buoyage(T)
1201/2016	Shuidong Harbour	Lightbeacon(T)
1287/2016	Zhujiangkou	Lightbeacon(T)
18/2017	Guangzhou Port	Buoyage(T)
72/2017	Zhanjian Port	Construction(T)
247/2017	Zhuhai	Project(T)
248/2017	Maoming Port	Pier Construction(T)
325/2017	Zhujiangkou	Dredging(T)
394/2017	Approaches Beijin Port	Buoyage(T)
395/2017	Beijin Port	Buoyage(T)
396/2017	Zhanjiang Port	Buoyage(T)
557/2017	Maoming Port and Approaches	Buoyage(T)
591/2017	Qinzhou Bay	Lighthouse(T)
725/2017	Zhujiangkou	Construction(T)
809/2017	Zhujiangkou	Sand Fetching(T)
870/2017	Beihai Port	Buoyage(T)
871/2017	Beihai Port	Buoyage(T)
872/2017	Beihai Port	Lighthouse(T)
873/2017	Beihai Port	Bridge Construction(T)
903/2017	Tieshan Port	Construction(T)
936/2017	Rongjiang	Bridge Construction(T)
941/2017	Zhanjiang Port	Berth Construction(T)
1275/2017	Tieshan Port	Pier Construction(T)
1308/2017	Shantou Port	Construction(T)
1430/2017	Honghai Bay	Pier Construction(T)
1432/2017	Maoming Port	Construction(T)
1512/2017	Dapeng Bay	Construction(T)
35/2018	Shenquan Port	Surveying(T)
36/2018	Zhuhai Port	Revetment Construction(T)
123/2018	Bomao Port	Dredging(T)
156/2018	Maoming Port	Reclamation(T)
157/2018	Maoming Port	Pier Construction(T)
160/2018	Hainan Island	Pier Construction(T)

208/2018	Zhujiangkou	Berth Construction(T)
239/2018	Zhanjiang Port	Berth Construction(T)
259/2018	Zhanjiang Port	Light Vessel(T)
303/2018	Zhujiangkou	Bridge Construction(T)
305/2018	Hainan Island	Reclamation(T)
405/2018	Basuo Port	Reclamation(T)
511/2018	Shantou Port	Construction(T)
512/2018	Shantou Port	Reclamation(T)
543/2018	Shantou Harbour	Dredging & Exploding(T)
574/2018	Hainan Island	Buoyage(T)
633/2018	Shantou Port	Construction(T)
634/2018	Rongjiang	Pier Construction(T)
635/2018	Jieshi Bay	Construction(T)
636/2018	Daya Bay	Pier Construction(T)
637/2018	Zhujiangkou	Construction(T)
671/2018	Zhujiangkou	Bridge Construction(T)
672/2018	Hainan Island	Pier Construction(T)
673/2018	Hainan Island Southwards	Construction(T)
713/2018	Shantou Port	Dredging(T)
715/2018	Zhujiangkou	Bridge Construction(T)
716/2018	Zhuhai Port	Pier Construction(T)
752/2018	Jinghai Bay and Approaches	Pier Construction(T)
753/2018	Zhujiangkou	Berthing(T)
754/2018	Zhujiangkou	Berthing(T)
790/2018	Chaozhou Port	Construction(T)
791/2018	Zhujiangkou	Construction(T)
792/2018	Qinzhou Port	Fairway Construction(T)
829/2018	Shantou Port	Exploding(T)
857/2018	Zhanjiang Port	Pier Construction(T)
876/2018	Honghai Bay	Dredging(T)
902/2018	Shantou Port	Pier Construction(T)
903/2018	Honghai Bay	Works(T)
904/2018	Zhanjiang Port	Berth Construction(T)
905/2018	Zhanjiang Port	Construction(T)
939/2018	Fangcheng Port	Construction(T)
940/2018	Fangcheng Port	Dredging(T)
941/2018	Fangcheng Port	Dredging(T)

980/2018	Zhujiangkou	Drilling(T)
981/2018	Zhujiangkou	Bridge Construction(T)
982/2018	Zhanjiang Port	Bridge Construction(T)
983/2018	Leizhou Peninsula	Construction(T)
1032/2018	Approachs to Chaozhou Port	Construction(T)
1033/2018	Zhujiangkou	Construction(T)
1034/2018	Tieshan Port	Lightering(T)
1035/2018	Fangcheng Port	Dredging(T)
1062/2018	Zhujiangkou	Pipeline Work(T)
1063/2018	Yangjiang Port	Lightering(T)
1097/2018	Shanwei Port	Pier Construction(T)
1098/2018	Shanwei Port	Works(T)
1128/2018	Daya Bay	Construction(T)
1129/2018	Zhujiangkou	Bridge Construction(T)
1130/2018	Zhujiangkou	Construction(T)
1131/2018	Zhujiangkou	Construction(T)
1132/2018	Tieshan Port	Construction(T)
1201/2018	Haimen Port	Pulling Work & Traffic Control(T)
1202/2018	Zhujiangkou	Construction(T)
1203/2018	Approaches to Yamen Channel	Construction(T)
1204/2018	Hainan Island	Construction(T)
1231/2018	Jiazi Port	Pier Construction(T)
1232/2018	Zhuhai Port	Pier Construction(T)
1233/2018	Fangcheng Port	Construction(T)

Blank Page

HYDROGRAPHIC INFORMATION REPORT SHEET

Name(s) of report sender(s)

Mailing address

Subject

Geographical area

Position or area limit ("PA" indicated if applicable)

.....

Affected chart(s)/publication(s)

Details:

Suggestion(s)/request(s)

.....

Signature :

Date:

HYDROGRAPHIC INFORMATION REPORT SHEET

INSTRUCTIONS

1. Extent of Information to be reported:

a) Discovery or the changes in position, range, depth of uncovered reefs, shoals, wrecks or other obstructions.

b) Discovery or changes of floating objects (e.g buoys, mooring buoys, large scale fishing stakes, floating shipwrecks), magnetic anomalies, discolored water or breakers.

c) Establishments or changes of navigation facilities.

d) Establishments or changes of mooring or berthing facilities (e.g. piers, submarine cables, overhead cables, mooring buoys, breakwaters).

e) Changes in the limit of fairway, anchorages or sailing route.

f) Shortcomings in Chinese coastal port and fairway charts and other relative publications.

2. Instructions:

a) Measuring instrument, methods and time should be specified in expressing the location or scope; and the coordinate system should be indicated (1954 Beijing coordinate system or WGS-84 coordinate system).

b) When position expressed in bearing and distance, the origin should be specified; and when position expressed in latitude and longitude, the number, edition and publisher of chart referred to should be specified.

c) Measuring instrument, methods and time of the obstruction or shoal soundings should be indicated. In addition, the sounding datum and whether it makes corrections for the height of the tide should also be indicated.

d) Elevation of a navigational mark should be accompanied by the datum it referred to, and height of a light should indicate whether it refers to that of the top or that of the center.

e) The report should be signed and affix the official seal.

3. Remarks:

a) The information reported will be checked upon our receipt and then used to the best advantage which may mean inclusion in due weekly edition of *Notices to Mariners*. Certain amount of compensation will be given to the report senders.

b) Please send the report to Shanghai MSA Survey and Mapping Office. Address: 82 Lane 7, Gongqing Road, Yangpu District, Shanghai.