



NOTICES TO MARINERS

Issue No.1 (Total No.899)

Notice No.1-34

31 December 2018

CONTENTS

- I Sailing Bulletin
- II Index
- III Notices to Mariners
- IV Temporary Notices

In order to keep navigation safety and make Chinese coastal port and fairway Charts modify timely and accurately, mariners are requested to inform the china MSA immediately of the discovery of new danger, or changes or defects in aids to navigation and of shortcomings in Chinese coastal port and fairway charts or publications. Copies of Navigational warning, Sailing information, and Dynamic aids condition should be sent to Tianjin, Shanghai and Guangdong MSA timely. Departments and mariners may contact Shanghai Marine Chart Press Center or Tianjin, Shanghai and Guangdong MSA to get subscribing information. The Notices to Mariners can also be made through the following websites.

In addition to postal methods, the following additional communication facilities are available:

Tianjin MSA Survey and Mapping Office:	E-mail: hccd@tjmsa.gov.cn Phone: +86(0)22 58873119 Fax: +86(0)22 58873066
Shanghai Marine Chart Press Center:	E-mail: gztg@shmsa.gov.cn Phone: +86(0)21 65806386 Fax: +86(0)21 65679011
Guangdong MSA Survey and Mapping Office:	E-mail: hcmal@gdmsa.gov.cn Phone: +86(0)20 34084083 Fax: +86(0)20 34084020
China MSA Nautical Charts&Books Publisher:	Web: www.chart.gov.cn

The Maritime Safety Administration of the People's Republic of China

Explanatory Notes

1. The Notices which publish the information about essential changing feature of Chinese coastal sea area and works at sea, is mainly used to correct the Chinese coastal port and fairway Charts and offer navigation safety information for mariners.
2. The information published in the notice origins from the marine information, the navigational warning, aids dynamics as well as the hydrographic achievements, which are issued by Maritime Administration. The additional source comes from shipping, fairway, sea, Harbour affairs, and fishing politics department.
3. The Notices include the Sailing Bulletin, the Notices to Mariners and Temporary Notices.
 - a) Sailing Bulletin announces rules and regulations of navigation, the printing, correcting and cancellation of publication, and the marine information which is promulgate by MSA and has important relationship which navigation safety. It is not used to correct the Charts.
 - b) The Notices to Mariners is used for user to correct related Chinese coastal port and fairway Charts. The number in parentheses behind the Chart No. indicates that only parts of the Notices related to this chart. The number in square bracket illustrated the previous update notice information.
 - c) The Temporary Notices published for the temporary establishment, cancellation, variation as well as works at sea. The Chart No. lists for user's convenience when mariners look up for the details.
4. Geographical position refer to the horizontal datum of the current edition of each affected chart. The 2000 national geodetic coordinate system which we adopt equals to WGS-84 world geodetic coordinate system in usage. The sounding datum refers to the level of Lowest Astronomical Tide and the elevation uses 1985 national vertical datum. Bearings are true reckoned clockwise from 000° to 359°. Those relating to lights are from seaward. The height of the lighthouse or light beacon is referred to Mean High Water Springs.
5. For symbols used in the Notices to Mariners, see GB12319-1998.
6. The unit in the Notices complies with the international standard unit of measurement, with the Chinese characters replaced by symbol and alphabet, such as degrees (°), minutes (') and seconds ("), meters (m), kilometers (km) or nautical miles (M).

SAILING BULLETIN

1,Publication Information

1.New Chart Information

No.	Chart No.	Name	Scale	Date	Note
1	11112	DADONG HARBOUR(I)	1:15000	2018年12月第1版	Scope of Chart 39°36'48"N ~39°44'44"N 124°02'45"E ~124°09'55"E
2	12312	INNER PORT OF DALIAN AND APPROACHES	1:25000	2018年11月第2版	
3	12333	DAYAOWAN HARBOUR AND APPROACHES	1:25000	2018年12月第2版	
4	44127	NANCAO FAIRWAY(I)	1:25000	2018年12月第28版	
5	44128	NANCAO FAIRWAY(II)	1:25000	2018年12月第28版	
6	44129	NANCAO FAIRWAY(III)	1:25000	2018年12月第28版	
7	44132	BEIGANG FAIRWAY OF SHANGHAI PORT(II)	1:25000	2018年11月第1版	
8	44134	BUZHENGANG TO NANMENGANG	1:25000	2018年12月第12版	
9	44255	CHENJIAZUI FAIRWAY	1:5000	2018年12月第15版	
10	88109	TIAOSHUN WHARF	1:10000	2018年12月第10版	
11	03201	SANYA PORT AND APPROACHES	1:25000	2018年12月第4版	
12	03202	SANYA PORT	1:5000	2018年12月第1版	Scope of Chart 18°13'07"N ~18°14'57"N 109°27'48"E ~109°30'35"E

2.Disused Chart Information

No.	Chart No.	Name	Scale	Date	Note
1	11112	BASIN AND FAIRWAY IN DADONG HARBOUR	1:10000	2009年12月第1版	
2	12312	INNER PORT OF DALIAN AND APPROACHES	1:25000	2015年1月第1版	
3	12333	DAYAOWAN HARBOUR AND APPROACHES	1:25000	2014年12月第1版	
4	44127	NANCAO FAIRWAY(I)	1:25000	2018年9月第27版	
5	44128	NANCAO FAIRWAY(II)	1:25000	2018年9月第27版	
6	44129	NANCAO FAIRWAY(III)	1:25000	2018年9月第27版	
7	44132	BEIGANGKOU FAIRWAY	1:25000	2016年12月第4版	
8	44134	BUZHENGANG TO NANMENGANG	1:25000	2018年6月第11版	
9	44255	CHENJIAZUI FAIRWAY	1:5000	2018年5月第14版	
10	88109	TIAOSHUN WHARF	1:10000	2017年9月第9版	
11	03201	SANYA PORT AND APPROACHES	1:25000	2016年10月第3版	
12	03202	SANYA PORT	1:5000	2016年10月第3版	

2,Marine Information

Chinese Version Only.

INDEX

1,GEOGRAPHICAL INDEX

Bohai Sea	Tianjin Port	(2),(20),(21)
	Laizhou Gulf	(22)
Yellow Sea	Dalian Port and Approaches	(1)
	Approaches to Maozhusha	(23)
East China Sea	Hangzhou Gulf	(24),(25)
	Zhoushan Islands	(3),(26),(27)
	Zhoushan Port	(28),(29)
	Xuanmen Bay and Approaches	(4)
	Dongyin Island Southeastwards	(5)
Taiwan Strait	Approaches to Southern Xiang'an	(30),(31)
	Taiwan Island to Penghu Island	(6)
	Taiwan Island Western	(7)
South China Sea	Shibeishanjiao Southwards	(8)
	Dapeng Bay	(32)
	Hezui Peninsula Southeastern	(9)
	Zhuajiangkou	(10),(11),(12),(33),(34)
	Maoming Por	(13)
	Zhanjiang Port	(14)
	Wailuo Channel	(15)
	Zhanjiang Port	(16)
	Qiongzhou Strait	(17)
Beibu Gulf	Approaches to Weizhou Island	(18),(19)

2,INDEX OF CHARTS AFFECTED



Chart No.	Notice No.	Notice No. (T)
12001	1	
12002	1	
12003	1	
23001	2	
23101	2	
23119		20
23135	2	21
24101	2	
33001		22
1301	1	
1302	1	
1304	1,2	
42001		23
51122		24
51171		25
52001	3	
52131	3	26
52132	3	
52133	3	26
52171	3	
52172	3	
53132		27,28
53342		29
54002	4	
54631	4	
61002	5	
64413		30,31
65171		30,31
2308	3	
2310	5	
2312	6,7	
82001	8	
83001	9	32
84001	9,11,12	
84002	11,12	
84203	9	

Chart No.	Notice No.	Notice No. (T)
84206	10,11,12	
84212	10,11,12	
84214		33
84215		33,34
84220	10,11,12	
84221	12	
84224	10,11,12	
84227	12	
84249		33,34
87001	13,14	
87102	13	
88001	15	
88301	15	
88302	14	
92001	16,18	
92101	16	
93101	16	
93102	16	
01104	17	
04002	18,19	
3313	8	
3314	9	
3316	16,18,19	

Notices to Mariners

1. Yellow Sea – Dalian Port and Approaches – Wreck & Obstruction

1) Delete the wreck, obstruction and note in the following position:

Position	Characteristic
(1) 38°41'17".0N, 121°23'02".6E	+++概位
(2) 38°42'13".7N, 121°29'06".0E	+++概位
(3) 38°41'43".1N, 121°24'31".6E	 碍
(4) 38°40'28".8N, 121°24'29".3E	 碍

2) Insert the obstruction in the following position:






Position	Characteristic
(5) 38°40'48".5N, 121°22'22".1E	 59
(6) 38°41'09".6N, 121°30'34".9E	 52
(7) 38°47'07".6N, 121°43'00".6E	 40
(8) 38°47'08".8N, 121°40'08".0E	 22碍

Chart 12001(7,8)[2018-1404] 12002[2018-1595] 12003(7,8)[2018-1257]
 1301[2018-1563] 1302[2018-1595] 1304[2018-1595]

Source Tianjin Hydrographic Center

2. Bohai Sea – Tianjin Port – Dagang Harbour – Wreck

(1) Delete "十字据报" in position 38°40'39".6N, 117°48'12".6E.

(2) Insert "概位" in position 38°40'49".9N, 117°48'09".9E.

注: 沉船处于翻扣状态, 呈南北走向, 船体外露水面。

Chart 23001[2018-1483] 23101[2018-1483] 23135[2018-] 24101[2018-1451]
 1304[2019-1]

Source Dagukou Navigation Notice 041/2017

3. East China Sea – Zhoushan Islands – Shallow Depth

1) Delete the shallow depth and note n in the following position:

Position	Characteristic
(1) 30°29'50".6N, 122°21'20".7E	16 ₃ 石
(2) 上述(1)位置处	16 ₃ 石
(3) 30°31'52".9N, 122°16'53".9E	13 ₁ 石 及等深线
(4) 30°31'47".2N, 122°16'50".7E	6 ₉ 石 及等深线

- | | |
|--------------------------------|--------------------------|
| (5)上述(4)位置处 | 6 ₉ 及等深线
石 |
| (6)30°30'02".2N,122°16'51".0E | 2 ₂ 及等深线 |
| (7)上述(6)位置处 | 2 ₂ 及等深线
石 |
| (8)上述(6)位置处 | 2 ₂ |
| (9)30°31'40".7N,122°16'27".1E | 8 ₈
石 |
| (10)30°29'04".0N,122°17'46".1E | 11 ₈
石 |

2)Delete the shallow depth and note n in the following position:

Position	Characteristic
(11)30°29'49".4N,122°21'21".0E	15 ₇ 石
(12)30°31'53".6N,122°16'53".1E	13 ₂ 石
(13)上述(4)位置处	7 ₆ 石
(14)30°29'04".4N,122°21'12".2E	11 ₆
(15)30°29'04".2N,122°21'24".0E	13 ₉
(16)30°30'02".1N,122°16'50".9E	2 ₃ 石
(17)30°31'41".2N,122°16'27".2E	9 ₂ 石
(18)30°30'27".9N,122°18'56".0E	27 ₄ 及等深线
(19)30°30'27".8N,122°19'07".3E	23 ₉
(20)30°31'05".6N,122°22'06".1E	13 ₉
(21)30°29'05".3N,122°17'41".2E	11 ₇ 石
(22)30°29'21".4N,122°18'05".4E	7 ₁

Chart 52001(2,4,7; 11,13,14,16,19~22)[2018-1600]
 52131(1; 11,18,19,20)[2018-1259] 52132(3,4,9; 12,13,17)[2018-1454]
 52133(2,6,10; 11,14~16,18,19,21,22)[2018-726] 52171(20)[2018-1139]
 52172(2,3,5,6,9,10; 11~22)[2018-1597]
 2308(4,8; 11,13,14,16,19,22)[2018-1601]

Source Hydrography Department Shanghai MSA

4.East China Sea – Xuanmen Bay and Approaches – Reef

Insert the obstruction in the following position:

Position	Characteristic
(1)28°08'08"N,121°22'44"E	×(3)
(2)28°07'58"N,121°22'39"E	×(2)
(3)28°06'11"N,121°22'03"E	×(2)

Chart 54002(3)[2018-1606] 54631[2018-652]
Source Hydrography Department Shanghai MSA

5. East China Sea – Dongyin Island Southeastwards – Buoyage

Insert "观测^站" in position 26°19'37".0N,120°31'27".0E.

Chart 61002[2018-1374] 2310[2018-1607]
Source NTM 2018-(12)-446

6. Taiwan Strait – Taiwan Island to Penghu Island – Submarine Cable

Insert the submarine cable joining the following position:

1) Submarine Cable 1 joining the following position:

- (1) 23°33'58".2N,120°08'26".9E
- (2) 23°33'56".9N,120°08'04".2E
- (3) 23°33'27".5N,120°07'03".3E
- (4) 23°32'33".6N,120°06'06".6E
- (5) 23°31'59".7N,120°04'29".4E
- (6) 23°30'27".0N,119°56'28".2E
- (7) 23°28'58".8N,119°45'03".0E
- (8) 23°28'36".1N,119°43'48".6E
- (9) 23°31'44".1N,119°41'09".3E
- (10) 23°33'03".2N,119°39'28".0E

2) Submarine Cable 2 joining the following position:

- (11) 23°33'55".4N,120°08'35".5E
- (12) 上述(1)位置处
- (13) 23°33'54".5N,120°08'05".1E
- (14) 23°33'24".2N,120°07'05".7E
- (15) 23°32'29".1N,120°06'12".2E
- (16) 23°31'53".5N,120°04'31".5E
- (17) 23°30'11".5N,119°56'31".0E
- (18) 23°29'27".4N,119°49'11".9E
- (19) 23°28'28".6N,119°43'43".3E
- (20) 23°28'59".1N,119°42'47".1E
- (21) 23°30'44".7N,119°41'50".2E
- (22) 23°31'38".4N,119°41'06".6E

(23)上述(10)位置处

(24)23°33'41".3N,119°39'21".6E

3)Submarine Cable 3 joining the following position:

(25)上述(1)位置处

(26)23°33'21".0N,120°07'08".1E

(27)23°32'24".9N,120°06'17".1E

(28)23°31'47".3N,120°04'33".7E

(29)23°29'56".5N,119°56'33".2E

(30)23°28'11".0N,119°45'46".9E

(31)23°28'23".1N,119°42'44".5E

(32)23°29'22".8N,119°41'42".6E

(33)23°31'07".0N,119°41'10".7E

(34)23°31'16".0N,119°40'42".3E

(35)23°32'46".0N,119°39'50".6E

(36)23°33'01".3N,119°39'18".4E

(37)23°33'41".3N,119°39'21".8E

Chart 2312(1~10;11~24;25~37)[2018-1493]

Source NTM 2018-(14)-549

7.Taiwan Strait – Taiwan Island Western – Anping Port – Lightbeacon & Harbour

1)Insert the lightbeacon in the following position:

Position	Characteristic
(1)22°59'01".0N,120°08'56".9E	★ 闪黄2s
(2)22°57'09".1N,120°10'08".2E	★ 闪黄2s

2)Insert the harbour boundary line joining the following position, and note "港界":

(3)上述(2)位置处

(4)22°56'28".7N,120°08'17".1E

(5)22°58'14".7N,120°06'59".0E

(6)上述(1)位置处

Chart 2312(1;3~6)(with chart unchanged)[2019-6]

Source NTM 2018-(11)-410

8.South China Sea – Shibeishanjiao Southwards – V-AIS

Insert the V-AIS named "HONGTAI 16 WRECK" and note in position 22°17'12"N,116°27'48"E,

Characteristic: "⊙V-ALS".

Chart 82001[2018-1494] 3313[2018-1573]

Source Guangdong Navigation Warning 0244/2018

9.South China Sea – Hezui Peninsula Southeastern – Submarine Cable

Insert the submarine cable joining the following position:

- (1)22°12'38".9N,114°15'18".1E
- (2)22°12'48".5N,114°15'31".8E
- (3)22°12'33".8N,114°15'57".8E
- (4)22°12'22".0N,114°16'04".6E
- (5)22°11'55".4N,114°16'20".0E
- (6)22°11'52".9N,114°16'26".3E
- (7)22°11'53".5N,114°16'53".8E
- (8)22°12'00".6N,114°17'45".5E
- (9)22°11'48".8N,114°22'54".0E
- (10)22°11'49".4N,114°23'00".0E(84203 东图廓交点)
- (11)22°11'51".5N,114°23'20".2E
- (12)22°12'26".8N,114°24'00".0E(84001 东图廓交点)
- (13)22°13'22".2N,114°25'02".5E
- (14)22°13'41".8N,114°29'41".8E
- (15)22°13'20".5N,114°31'00".0E

Chart 83001(1~9,11,13~15)[2018-1612] 84001(1~9,11,12)[2018-1612]
84203(1~10)[2018-1575] 3314(1~9,11,13~15)[2018-1577]

Source NTM 2018-(11)-412

10.South China Sea – Zhuajiangkou – Fairway

Insert the fairway named "龙鼓航道" as follow:

1)Insert the west fairway boundary line joining the following position:

- (1)22°24'54".5N,113°53'08".8E
- (2)22°23'42".5N,113°53'26".8E
- (3)22°22'56".0N,113°53'39".0E
- (4)22°22'23".6N,113°54'00".0E(84224 东图廓交点)
- (5)22°22'02".0N,113°54'14".0E
- (6)22°21'02".0N,113°55'56".0E

2) Insert the east fairway boundary line joining the following position:

- (7) 22°24'58".9N, 113°53'29".3E
- (8) 22°23'04".0N, 113°53'58".0E
- (9) 22°23'01".0N, 113°54'00".0E (84224 东图廓交点)
- (10) 22°22'16".0N, 113°54'29".0E
- (11) 22°21'19".0N, 113°56'07".0E

Insert the fairway named "青山航道" as follow:

3) Insert the south fairway boundary line joining the following position:

- (12) 22°21'02".0N, 113°55'56".0E
- (13) 22°20'47".0N, 113°56'35".0E
- (14) 22°20'35".5N, 113°57'30".4E
- (15) 22°20'40".0N, 113°58'41".0E
- (16) 22°20'40".0N, 113°59'02".0E (84212 东图廓交点)
- (17) 22°20'40".0N, 113°59'09".0E
- (18) 22°20'34".0N, 114°01'25".0E

4) Insert the north fairway boundary line joining the following position:

- (19) 22°21'19".0N, 113°56'07".0E
- (20) 22°20'54".5N, 113°57'08".8E
- (21) 22°20'49".2N, 113°57'41".1E
- (22) 22°20'53".5N, 113°59'01".1E
- (23) 22°20'53".5N, 113°59'02".0E (84212 东图廓交点)
- (24) 22°20'53".0N, 114°01'20".0E

Insert the fairway named "下棚航道" as follow:

5) Insert the south fairway boundary line joining the following position:

- (25) 22°20'34".0N, 114°01'25".0E
- (26) 22°20'48".3N, 114°02'02".0E (84206 东图廓交点)
- (27) 22°20'56".0N, 114°02'22".0E

6) Insert the north fairway boundary line joining the following position:

- (28) 22°20'53".0N, 114°01'20".0E
- (29) 22°21'09".3N, 114°02'02".0E (84206 东图廓交点)
- (30) 22°21'14".0N, 114°02'14".0E

Note: Delete the former fairways named "推荐南航道" and "沿岸通航带".

Chart 84206(1~3,5,6;7,8,10,11;12~15,17,18;19~22,24;25,26;28,29)[2018-1612]
84212(1~3,5,6;7,8,10,11;12~16;19~23)[2018-1576]

84220(1~3,5,6;7,8,10,11;12~15,17,18;19~22,24;25,27;28,30)[2018-1612]

84224(1~4;7~9)[2018-1290]

Source Hongkong NTM 2018-(3)-7

11.South China Sea – Zhujiangkou – Dayushan Northwards – Feature

(1)Delete the light-buoy named "龙鼓水道 2 号" and note in position 22°21'46".1N,113°54'49".2E.

(2)Insert the light-buoy named "龙鼓水道 2 号" in position 22°22'09".0N,113°54'21".0E, characteristic:"(2)莫(A)8s".

(3)Move the pilot boarding place from position 22°25'01".0N,113°53'12".0E to new position 22°24'55".5N,113°53'20".8E, others unchanged.

(4)Move the radio report point from position 22°23'26".2N,113°53'25".0E to new position 22°23'26".0N,113°53'41".9E, others unchanged.

Chart 84001(2,4)[2019-9] 84002[2018-1612] 84206[2019-10]

84212[2019-10] 84220[2019-10] 84224(3,4)[2019-10]

Source NTM 2018-(14)-552

12.South China Sea – Zhujiangkou – Tonggu Fairway – Buoyage

1)Move the light-buoy in the following position, others unchanged:

Name	Former Position	New Position
(1)铜鼓航道T5号灯浮标	22°20'21".2N,113°49'03".7E	22°20'04".5N,113°48'55".7E
(2)铜鼓航道T6号灯浮标	22°20'26".8N,113°48'49".8E	22°20'10".6N,113°48'40".9E
(3)铜鼓航道T7号灯浮标	22°21'05".9N,113°49'24".8E	22°20'54".8N,113°49'19".5E
(4)铜鼓航道T8号灯浮标	22°21'11".6N,113°49'10".7E	22°21'00".9N,113°49'04".5E
(5)铜鼓航道T9号灯浮标	22°21'50".6N,113°49'45".8E	22°21'45".2N,113°49'43".2E
(6)铜鼓航道T10号灯浮标	22°21'56".3N,113°49'31".7E	22°21'51".3N,113°49'28".2E
(7)铜鼓航道T12号灯浮标	22°22'40".8N,113°49'53".1E	22°22'41".2N,113°49'52".1E
(8)铜鼓航道T14号灯浮标	22°23'25".6N,113°50'14".0E	22°23'26".0N,113°50'13".1E
(9)铜鼓航道T16号灯浮标	22°24'10".3N,113°50'34".8E	22°24'10".7N,113°50'33".9E
(10)铜鼓航道T18号灯浮标	22°24'49".3N,113°50'53".2E	22°24'49".7N,113°50'52".3E

2)Move the light-buoy in the following position, others unchanged:

(11)Delete the light-buoy named "铜鼓航道 T4 号" and note in position 22°19'42".2N,113°48'28".9E.

(12)Insert the light-buoy named "铜鼓航道 T4 号" in position 22°19'13".6N,113°48'15".4E,

Characteristic:“(T4) 网红4s”.

Chart 84001(4)[2019-11] 84002(4)[2019-11]
84206(1,4,5,11;12)(7,9with chart unchanged)[2019-11]
84212(1~6;11,12)(7~10with chart unchanged)[2019-11]
84220(1~6;11,12)(7~10with chart unchanged)[2019-11]
84221(12)[2018-1575] 84224(1~10;11,12)[2019-11]
84227(1~4;11,12)[2018-1575]
Source Nanhai Aids 077/2018

13.South China Sea – Maoming Port – Bohe Harbour – Lightbeacon

Move the lightbeacon named "兴平山渡口" from position 21°29'49".4N,111°14'14".4E to new position 21°29'49".3N,111°14'13".6E, others unchanged.

Chart 87001(with chart unchanged)[2018-1497] 87102[2018-1581]
Source NTM 2018-(12)-450

14.South China Sea – Zhanjiang Port – Shallow Depth

1)Delete the shallow depth and note n in the following position:

Position	Characteristic
(1)20°52'39".0N,110°39'15".0E	4 ₆ 石
(2)20°53'21".0N,110°39'27".6E	6 ₆ 石

2)Insert the shallow depth in the following position:

Position	Characteristic
(3)20°52'39".2N,110°39'15".6E	4 石
(4)20°53'23".1N,110°39'25".0E	4 ₈ 石

Chart 87001[2019-13] 88302(1;3)[2018-441]
Source Guangzhou Hydrographic Center



15.South China Sea – Wailuo Channel – Buoyage

Move the light-buoy named "外罗港1号" from position 20°33'28".1N,110°31'27".1E to new position 20°32'46".1N,110°31'45".0E, others unchanged.

Chart 88001[2018-1384] 88301[2018-1344]
Source NTM 2018-(16)-680

16.South China Sea – Zhanjiang Port – Shallow Depth

1) Delete the shallow depth and note n in the following position:

Position	Characteristic
(1) 21°31'00".9N, 108°23'18".4E	
(2) 21°30'43".8N, 108°23'33".2E	

2) Insert the shallow depth in the following position:



Position	Characteristic
(3) 21°31'00".8N, 108°23'17".3E	
(4) 21°30'45".4N, 108°23'34".7E	
(5) 21°21'47".6N, 108°24'27".7E	19 _i
(6) 21°22'25".0N, 108°27'54".7E	17 _g

Chart 92001(5,6)(1,2;3,4with chart unchanged)[2018-1613]
 92101(5,6)(1,2;3,4with chart unchanged)[2018-1613]
 93101(1,2;3~6)[2018-964] 93102(1,2;3,4)[2018-964]
 3316(6)(1;3with chart unchanged)[2018-1613]

Source Guangzhou Hydrographic Center

17. South China Sea – Qiongzhou Strait – Nandu River – Aids

Insert the aids in the following position:

Name	Position	Characteristic
(1) 新东大桥1号桥梁标	20°04'09".7N, 110°22'25".1E	(1) ★快黄
(2) 新东大桥2号桥梁标	20°04'08".8N, 110°22'24".8E	(2) ★快黄
(3) 新东大桥3号桥梁标	20°04'10".1N, 110°22'23".6E	(3) ☒定红
(4) 新东大桥4号桥梁标	20°04'08".9N, 110°22'24".2E	(4) ■闪红4s
(5) 新东大桥5号桥梁标	20°04'10".5N, 110°22'22".1E	(5) ★快黄
(6) 新东大桥6号桥梁标	20°04'09".2N, 110°22'23".2E	(6) ☒定绿
(7) 新东大桥7号桥梁标	20°04'10".7N, 110°22'21".5E	(7) ■闪红4s
(8) 新东大桥8号桥梁标	20°04'09".4N, 110°22'22".4E	(8) ▲闪绿4s
(9) 新东大桥9号桥梁标	20°04'10".9N, 110°22'20".6E	(9) ☒定绿
(10) 新东大桥10号桥梁标	20°04'09".6N, 110°22'21".9E	(10) ★快黄
(11) 新东大桥11号桥梁标	20°04'11".2N, 110°22'19".8E	(11) ▲闪绿4s
(12) 新东大桥12号桥梁标	20°04'10".0N, 110°22'20".4E	(12) ☒定红
(13) 新东大桥13号桥梁标	20°04'11".3N, 110°22'19".1E	(13) ★快黄
(14) 新东大桥14号桥梁标	20°04'10".4N, 110°22'18".9E	(14) ★快黄

Chart 01104(6,9)[2018-558]

Source Hainan Port Navigation Notice 058/2018

18.Beibu Gulf – Approaches to Weizhou Island – Offshore Platform & Submarine Pipeline

1) Insert the offshore platform in the following position:

(1) Insert "□WZ6-13 WHPA" in position 20°49'47".5N,108°56'37".4E.

2) Insert the submarine pipeline joining the following position:

(2) 上述(1)位置处

(3) 20°49'20".0N,108°55'12".6E(92001南图廓交点)

(4) 20°48'55".9N,108°53'58".3E

3) Insert the submarine cable joining the following position:

(5) 上述(1)位置处

(6) 上述(3)位置处

(7) 上述(4)位置处

Chart 92001(1;2,3)[2019-16] 04002(1;2,4)[2018-1384] 3316(1;2,4)[2019-16]

Source Guangxi Navigation Notice 003/2018

19.Beibu Gulf – Approaches to Weizhou Island – Offshore Platform & Submarine Pipeline

1) Insert the offshore platform in the following position:

(1) Insert "□WZ12-2 WHPB" in position 20°44'37".3N,108°52'55".1E.

2) Move the offshore platform in the following position:

(2) Move "□WZ12-2 WHPA" from position 20°45'28".2N,108°52'13".8E to position 20°45'18".2N,108°52'13".8E.

3) Insert the submarine pipeline joining the following position:

(3) 20°45'18".2N,108°52'13".8E

(4) 上述(1)位置处

4) Insert the submarine cable joining the following position:

(5) 上述(3)位置处

(6) 上述(1)位置处

Chart 04002(1;2;3,4)[2019-18] 3316(1;2;3,4)[2019-18]

Source Guangxi Navigation Notice 002/2018

Blank Page

Temporary Notices

20. Bohai Sea – Tianjin Port – Dredging (T)

From 31 August 2018 to 28 February 2019, dredging is in progress day and night within the area bounded by the following positions:

(1) 39°01'45".7N, 117°45'11".5E

(2) 39°01'32".4N, 117°45'03".6E

(3) 39°01'20".6N, 117°45'44".1E

(4) 39°01'40".0N, 117°45'54".0E

(5) 39°01'59".6N, 117°45'48".7E

(6) 39°01'46".7N, 117°45'37".7E

Operating vessel is showing signals and keeping watch on VHF Ch.14. Mariners are advised to pass by slowly.

Chart 23119

Source Beijiang Navigation Notice 006&008/2018

21. Bohai Sea – Tianjin Port – Dagang Harbour – Pier Construction (T)

From 30 November 2018 to 30 December 2019, pier construction is in progress within the area bounded by the following positions:

(1) 38°43'33".0N, 117°36'32".0E

(2) 38°43'33".0N, 117°37'29".0E

(3) 38°42'54".0N, 117°37'29".0E

(4) 38°42'54".0N, 117°36'32".0E

Operating vessel is showing signals, keeping watch on VHF Ch.08&16 and AIS is working.

Chart 23135

Source Dagukou Navigation Notice 064/2018

22. Bohai Sea – Laizhou Gulf – Drilling (T)

From 26 November 2018 to 31 March 2019, drilling is in progress centered on 38°19'19".9N, 118°50'46".2E, radius 500m.

Operating vessel is showing signals and keeping watch on VHF. Vessels should contact with the operating vessel. Mariners are advised to navigate with caution and keep a safe distance off the operating vessel.

Chart 33001

Blank Page

Source Dongying Navigation Notice 084/2018

23. Yellow Sea – Approaches to Maozhusha – Construction (T)

From 9 December 2018 to 30 November 2019, construction is in progress within the area bounded by the following position:

- (1) 33°07'00".0N, 121°30'50".4E
- (2) 33°08'07".4N, 121°31'32".5E
- (3) 33°10'07".0N, 121°29'13".7E
- (4) 33°10'07".4N, 121°25'13".2E
- (5) 33°08'08".4N, 121°24'01".8E
- (6) 33°07'00".7N, 121°24'26".5E

Operating vessel is showing signal and keeping watch on VHF Ch.16. Mariners are advised to navigate with caution. Vessels are required to pass by slowly keeping a safe distance off the operating area. Mariners are advised to contact with operating vessel.

Chart 42001

Source Yancheng Navigation Notice 067/2018

24. East China Sea – Hangzhou Gulf – Jiaxing Port – Berth Construction (T)

From 7 December 2018 to 31 May 2020, berth construction is in progress within the area bounded by the following position:

- (1) 30°35'03".9N, 121°04'47".6E
- (2) 30°35'06".1N, 121°04'54".0E
- (3) 30°35'28".4N, 121°04'48".6E
- (4) 30°35'30".7N, 121°04'55".4E
- (5) 30°35'07".2N, 121°05'00".4E
- (6) 30°35'07".4N, 121°05'01".8E
- (7) 30°35'02".0N, 121°05'03".6E
- (8) 30°34'58".8N, 121°04'49".5E

Operating vessel is showing signal and keeping watch on VHF Ch.10&16. Irrespective vessels are prohibited from entering the operating area. Mariners are advised to navigate with caution. Vessels are required to pass by slowly keeping a safe distance off the operating area.

Chart 51122

Source Jiaxing Navigation Notice 049/2018

Blank Page

25. East China Sea – Hangzhou Gulf – Jinshan Fairway Southwards – Construction (T)

From 9 December 2018 to 30 June 2019, construction is in progress day and night centered on 30°30'55"N, 121°27'19"E, radius 600m.

Operating vessel is showing signals and keeping watch on VHF Ch.16. Irrespective vessels are prohibited from entering the operating area. Mariners are advised to contact with operating vessel and navigate with caution. Vessels are required to pass by slowly keeping a safe distance off the operating vessel. Tel.: 13484273183.

Chart 51171

Source Ningbo Navigation Notice 253/2018

26. East China Sea – Zhoushan Islands – Huangzeshan Southwards – Reef Exploding (T)

From 6 December 2018 to 31 August 2019, reef exploding is in progress daily within the three areas:

1) Area 1:

(1) 30°30'42"N, 122°19'03"E

(2) 30°30'27"N, 122°19'52"E

(3) 30°30'20"N, 122°20'45"E

(4) 30°30'16"N, 122°20'40"E

(5) 30°30'13"N, 122°19'50"E

(6) 30°30'27"N, 122°18'55"E

2) Area 2:

(7) centered on 30°30'03"N, 122°19'53"E, radius 500m.

3) Area 3:

(8) centered on 30°30'16"N, 122°18'32"E, radius 500m.

Operating vessel is showing signals and keeping watch on VHF Ch.16. Vessels are not allowed to enter the working area under construction. Mariners are advised to navigate with caution. Vessels are required to keep distance of at least 500 meters from the working area and pass-by slowly. Diving are prohibited in 1500m from the work area.

Chart 52131 52133

Source Zhoushan Navigation Notice 207/2018

27. East China Sea – Zhoushan Islands – Approaches to Jintang Bridge – Bridge Construction (T)

From 6 December 2018 to 30 June 2019, bridge construction is in progress daily within the eight

Blank Page

areas:

1) Area 1, the area is bounded by the following position:

(1) $30^{\circ}03'54''\text{N}, 121^{\circ}47'06''\text{E}$

(2) $30^{\circ}03'54''\text{N}, 121^{\circ}47'58''\text{E}$

(3) $30^{\circ}03'46''\text{N}, 121^{\circ}47'58''\text{E}$

(4) $30^{\circ}03'45''\text{N}, 121^{\circ}47'07''\text{E}$

2) Area 2, the area is bounded by the following position:

(5) $30^{\circ}03'58''\text{N}, 121^{\circ}48'30''\text{E}$

(6) $30^{\circ}04'08''\text{N}, 121^{\circ}49'05''\text{E}$

(7) $30^{\circ}03'53''\text{N}, 121^{\circ}49'14''\text{E}$

(8) $30^{\circ}03'43''\text{N}, 121^{\circ}48'31''\text{E}$

3) Area 3, the area is bounded by the following position:

(9) $30^{\circ}03'32''\text{N}, 121^{\circ}47'53''\text{E}$

(10) $30^{\circ}03'29''\text{N}, 121^{\circ}48'03''\text{E}$

(11) $30^{\circ}03'24''\text{N}, 121^{\circ}48'04''\text{E}$

(12) $30^{\circ}03'10''\text{N}, 121^{\circ}47'25''\text{E}$

(13) $30^{\circ}03'21''\text{N}, 121^{\circ}47'16''\text{E}$

4) Area 4, the area is bounded by the following position:

(14) $30^{\circ}03'35''\text{N}, 121^{\circ}48'38''\text{E}$

(15) $30^{\circ}03'36''\text{N}, 121^{\circ}49'26''\text{E}$

(16) $30^{\circ}03'22''\text{N}, 121^{\circ}49'28''\text{E}$

(17) $30^{\circ}03'21''\text{N}, 121^{\circ}48'39''\text{E}$

5) Area 5, the area is bounded by the following position:

(18) $30^{\circ}02'09''\text{N}, 121^{\circ}41'58''\text{E}$

(19) $30^{\circ}02'18''\text{N}, 121^{\circ}42'18''\text{E}$

(20) $30^{\circ}02'12''\text{N}, 121^{\circ}42'24''\text{E}$

(21) $30^{\circ}02'03''\text{N}, 121^{\circ}42'03''\text{E}$

6) Area 6, the area is bounded by the following position:

(22) $30^{\circ}01'31''\text{N}, 121^{\circ}42'30''\text{E}$

(23) $30^{\circ}01'38''\text{N}, 121^{\circ}42'45''\text{E}$

(24) $30^{\circ}01'28''\text{N}, 121^{\circ}42'51''\text{E}$

(25) $30^{\circ}01'22''\text{N}, 121^{\circ}42'35''\text{E}$

7) Area 7, the area is bounded by the following position:

(26) $30^{\circ}02'21''\text{N}, 121^{\circ}42'28''\text{E}$

Blank Page

(27)30°02'31"N,121°42'48"E

(28)30°02'31"N,121°42'55"E

(29)30°02'15"N,121°42'31"E

8)Area 8, the area is bounded by the following postion:

(30)30°01'40"N,121°42'53"E

(31)30°01'48"N,121°43'11"E

(32)30°01'39"N,121°43'18"E

(33)30°01'32"N,121°42'59"E

Operating vessel is showing signals and keeping watch on VHF Ch.06. Mariners are advised to contact with operating vessel and navigate with caution. Tel.: 15268128484.

Chart 53132

Source Ningbo Navigation Notice 250/2018

28.East China Sea – Zhoushan Port – Beilun Harbour – Surveying(T)

From 6 December 2018 to 6 June 2019, surveying is in progress within the five areas:

1)Area 1, the area is bounded by the following postion:

(1)29°56'14"N,121°52'50"E

(2)29°56'21"N,121°52'53"E

(3)29°56'12"N,121°53'20"E

(4)29°56'07"N,121°53'17"E

2)Area 2, the area is bounded by the following postion:

(5)29°55'55"N,121°52'41"E

(6)29°56'05"N,121°52'46"E

(7)29°55'58"N,121°53'07"E

(8)29°55'48"N,121°53'03"E

3)Area 3, the area is bounded by the following postion:

(9)29°56'08"N,121°53'02"E

(10)29°56'04"N,121°53'15"E

(11)29°56'00"N,121°53'13"E

(12)29°56'04"N,121°53'00"E

4)Area 4, the area is bounded by the following postion:

(13)29°55'51"N,121°53'10"E

(14)29°55'56"N,121°53'12"E

(15)29°55'53"N,121°53'26"E

Blank Page

(16)29°55'48"N,121°53'25"E

5)Area 5, the area is bounded by the following position:

(17)29°56'29"N,121°51'08"E

(18)29°56'38"N,121°51'11"E

(19)29°56'33"N,121°51'27"E

(20)29°56'24"N,121°51'23"E

Operating vessel is showing signals and keeping watch on VHF Ch.14. Mariners are advised to contact with operating vessel and navigate with caution. Vessels are required to keep safe distance from the operating vessel and pass-by slowly. Tel.: 15058403182.

Chart 53132

Source Ningbo Navigation Notice 249/2018

29.East China Sea – Zhoushan Port – Meishan Harbour – Pier Construction (T)

From 28 June 2018 to 31 May 2019, pier construction is in progress within the area bounded by the following positions:

(1)29°46'34"N,122°00'42"E

(2)29°46'35"N,122°00'40"E

(3)29°46'44"N,122°00'31"E

(4)29°46'53"N,122°00'39"E

(5)29°47'33"N,122°01'27"E

(6)29°47'33"N,122°01'28"E

(7)29°47'23"N,122°01'39"E

(8)29°47'22"N,122°01'41"E

Operating vessel is showing signals and keeping watch on VHF Ch.28. Mariners are advised to contact with operating vessel and navigate with caution. Vessels are required to pass by slowly keeping a safe distance off the operating vessel. Tel.:13819859197,13906697862,13567909359, 15827434425.

Chart 53342

Source Ningbo Navigation Notice 140&251/2018

30.Taiwan Strait – Approaches to Southern Xiang'an – Construction (T)

From 8 December 2018 to 7 December 2020, construction is in progress within the two areas:

1)Area 1, the area is bounded by the following position:

(1)24°33'19".9N,118°25'50".1E

Blank Page

(2)24°33'13".2N,118°26'06".3E

(3)24°33'01".3N,118°26'00".5E

(4)24°33'08".0N,118°25'44".3E

2)Area 2, the area is bounded by the following postion:

(5)24°34'42".7N,118°19'30".5E

(6)24°34'42".2N,118°19'34".1E

(7)24°34'39".4N,118°19'33".6E

(8)24°34'39".9N,118°19'30".1E

Operating vessel is showing signals and keeping watch on VHF Ch.08. AIS is on work. Mariners are advised to navigate with caution. Vessels are required to keep safe distance from the operating vessel and pass-by slowly. Tel.: 15060316316.

Chart 64413 65171

Source Xiamen Navigation Notice 061/2018

31.Taiwan Strait – Approaches to Southern Xiang'an – Construction(T)

From 8 December 2018 to 6 December 2020, construction is in progress within the three areas:

1)Area 1, the area is bounded by the following postion:

(1)24°11'27".6N,118°22'12".8E

(2)24°13'07".1N,118°24'06".3E

(3)24°13'39".0N,118°23'30".7E

(4)24°11'59".6N,118°21'37".5E

2)Area 2, the area is bounded by the following postion:

(5)24°32'55".4N,118°25'45".1E

(6)24°32'50".6N,118°26'02".0E

(7)24°32'38".2N,118°25'57".9E

(8)24°32'42".9N,118°25'40".9E

3)Area 3, the area is bounded by the following postion:

(9)24°34'44".2N,118°20'14".7E

(10)24°34'46".6N,118°20'27".2E

(11)24°34'41".8N,118°20'28".3E

(12)24°34'39".4N,118°20'15".8E

Operating vessel is showing signals and keeping watch on VHF Ch.08. AIS is on work. Mariners are advised to navigate with caution. Vessels are required to keep safe distance from the operating vessel and pass-by slowly. Tel.:13860464557.

Blank Page

Chart 64413 65171
Source Xiamen Navigation Notice 060/2018

32.South China Sea – Dapeng Bay – Construction (T)

From 18 July 2018 to 30 June 2019, construction is in progress daily 09:00~17:00 within the area bounded by the following position:

- (1)22°34'50"N,114°26'06"E
- (2)22°34'52"N,114°25'57"E
- (3)22°34'35"N,114°25'48"E
- (4)22°34'19"N,114°26'01"E
- (5)22°34'27"N,114°26'18"E

Operating vessel is showing signals and keeping watch on VHF Ch.16. Mariners are advised to navigate with caution. Vessels are required to keep safe distance from the operating vessel and pass-by slowly. Tel.: 13928431572.

Chart 83001
Source Shenzheng Navigation Notice 046/2018

33.South China Sea – Zhujiangkou – Maozhouhekou – Construction (T)

From 2 September 2018 to 1 September 2019, construction is in progress within the two areas:

1)Area 1:

- (1)22°44'27"N,113°45'21"E
- (2)22°44'20"N,113°45'27"E
- (3)22°42'05"N,113°44'33"E
- (4)22°42'14"N,113°44'17"E

2)Area 2:

- (5)22°42'26"N,113°44'50"E
- (6)22°42'21"N,113°45'24"E
- (7)22°41'56"N,113°45'44"E
- (8)22°41'37"N,113°44'57"E

Operating vessel is showing signals and keeping watch on VHF Ch.16&69. Mariners are advised to navigate with caution. Vessels are required to keep safe distance from the operating vessel and pass-by slowly. Tel.: 18583202848.

Chart 84214 84215 84249
Source Shenzheng Navigation Notice 053/2018

Blank Page

34. South China Sea – Zhujiangkou – Dongbaohekou – Construction (T)

From 7 November 2018 to 15 October 2019, construction is in progress within the three areas:

1) Area 1:

- (1) 22°42'23"N, 113°44'46"E
- (2) 22°42'30"N, 113°44'47"E
- (3) 22°42'26"N, 113°45'37"E
- (4) 22°42'18"N, 113°45'39"E

2) Area 2:

- (5) 22°43'05"N, 113°45'05"E
- (6) 22°43'05"N, 113°45'14"E
- (7) 22°42'28"N, 113°45'20"E
- (8) 22°42'28"N, 113°45'16"E

3) Area 3:

- (9) 22°42'25"N, 113°45'17"E
- (10) 22°42'28"N, 113°44'50"E
- (11) 22°42'50"N, 113°44'50"E
- (12) 22°43'01"N, 113°45'11"E

Operating vessel is showing signals and keeping watch on VHF Ch. 16&69. Mariners are advised to navigate with caution. Vessels are required to keep safe distance from the operating vessel and pass-by slowly. Tel.: 13929406077.

Chart 84215 84249

Source Shenzheng Navigation Notice 067/2018

Blank Page

Disabled Temporary Notice List

(1) Bohai Sea

1376/2017	Huanghua Port	Buoyage(T)
69/2018	Qinhuangdao Port	Buoyage(T)
138/2018	Yalujiang	Buoyage(T)
139/2018	Dandong Port	Buoyage(T)
182/2018	Tangshan Port	Dredging(T)
184/2018	Tangshan Port	Dredging(T)
265/2018	Huanghua Port	Surveying(T)
390/2018	Dalian Port	Fairway Construction(T)
391/2018	Changxingdao	Berth Construction(T)
531/2018	Tangshan Port	Construction(T)
533/2018	Tianjin Port	Surveying(T)
592/2018	Laizhou Gulf	Drilling(T)
593/2018	DongyingPort	Breakwater Construction(T)
614/2018	Laizhou Gulf	Construction(T)
626/2018	Tangshan Port	Construction(T)
627/2018	Huanghua Port	Construction(T)
629/2018	DongyingPort	Construction(T)
742/2018	Changxingdao	Berth Construction(T)
776/2018	Huanghua Port	Dredging(T)
778/2018	Dongying Port	Construction(T)
818/2018	Bohai Strait	Seismic Exploration(T)
821/2018	Penglai	Construction(T)
847/2018	Western of Changxingdao	Seismic Exploration(T)
889/2018	Laizhou Gulf	Construction(T)
916/2018	Laizhou Gulf	Construction(T)
967/2018	Weifang Port	Pier Construction(T)
969/2018	Yantai Port	Pier Construction(T)
1022/2018	Dongying Port	Submarine Pipeline Construction(T)
1024/2018	Dongying Port	Construction(T)
1025/2018	Dongying Port	Construction(T)
1026/2018	Dongying Port	Dredging(T)
1081/2018	Huanghua Port	Dredging(T)
1162/2018	Tangshan Port	Breakwater Construction(T)
1163/2018	Tangshan Port	Breakwater Construction(T)

1167/2018	Laizhou Gulf	Construction(T)
1190/2018	Jinzhou Port	Dredging(T)
1191/2018	Tianjin Port	Breakwater Construction(T)
1192/2018	Dongying Port	Drilling(T)
1193/2018	Laizhou Gulf	Drilling(T)
1220/2018	Tianjin Port	Breakwater Construction(T)
1221/2018	Tianjin Port	Breakwater Construction(T)
1238/2018	Tianjin Port	Dredging(T)
1268/2018	Dongying Port	Drilling(T)
1269/2018	Dongying Port	Drilling(T)
1308/2018	Dongying Port	Construction(T)
1346/2018	Huanghua Port	Dredging(T)
1347/2018	Laizhou Gulf	Drilling(T)
1348/2018	Laizhou Gulf	Drilling(T)
1349/2018	Laizhou Gulf	Drilling(T)
1350/2018	Northern of Laizhou Port	Drilling(T)
1351/2018	Northern of Longkou Port	Construction(T)
1352/2018	Northern of Longkou Port	Construction(T)
1387/2018	Huanghua Port	Seismic Exploration(T)
1388/2018	Laizhou Gulf	Drilling(T)
1389/2018	Laizhou Gulf	Drilling(T)
1437/2018	Laizhou Gulf	Drilling(T)
1462/2018	Tangshan Port	Cofferdam Construction(T)
1463/2018	Dongying Port	Drilling(T)
1464/2018	Laizhou Gulf	Construction(T)
1468/2018	Northern of Laizhou Port	Drilling(T)
1469/2018	Northern of Laizhou Port	Drilling(T)
1471/2018	Yantai Port	Dredging(T)

(2) Yellow Sea

70/2018	Rizhao Port	Breakwater Construction(T)
143/2018	Rizhao Port	Backfill Construction(T)
534/2018	Rizhao Port	Construction(T)
589/2018	Dalian Port	Dredging(T)
658/2018	Rizhao Port	Revetment Construction(T)
999/2018	Qingdao Port	Fairway Expansion(T)
1000/2018	Rizhao Port	Work(T)

1001/2018	Rizhao Port	Pier Construction(T)
1002/2018	Rizhao Port	Dredging(T)
1027/2018	Rizhao Port	Backfill Construction(T)
1082/2018	Yantai Port	Dredging(T)
1116/2018	Lianyungang Port	Construction(T)
1117/2018	Lianyungang Port	Dyke Construction(T)
1118/2018	Lianyungang Port	Pier Construction(T)
1194/2018	Rizhao Port	Dredging(T)
1195/2018	Rizhao Port	Dredging(T)
1196/2018	Binhai Port	Breakwater Construction(T)
1197/2018	Dafeng Port	Construction(T)
1237/2018	Dalian Port	Berth Construction(T)
1255/2018	Yantai Port	Breakwater Construction(T)
1301/2018	Dalian-Zhuanghe	Construction(T)
1303/2018	Dalian Port	Dredging(T)
1353/2018	Yantai Port	Pier Construction(T)
1355/2018	Qingdao Port	Dredging(T)
1390/2018	Qingdao Port	Pier Construction(T)
1391/2018	Rizhao Port	Fairway Construction(T)
1439/2018	Qingdao Port	Dredging(T)

(3) East China Sea & Taiwan Strait

708/2017	Zhoushan Islands	Construction(T)
834/2017	Changjiangkou and Approaches	Reclamation(T)
1256/2017	Mingjiang River	Construction(T)
1427/2017	Zhoushan Islands	Reclamation(T)
1428/2017	Ningbo Port	Surveying(T)
33/2018	Meizhou Bay	Berth Construction(T)
71/2018	Hangzhou Gulf	Dredging(T)
105/2018	Changjiangkou and Approaches	Dredging(T)
108/2018	Zhoushan Port	Surveying(T)
109/2018	Zhoushan Port	Surveying(T)
196/2018	Changjiangkou and Approaches	Surveying(T)
226/2018	Zhoushan Port	Surveying(T)
227/2018	Zhoushan Port	Surveying(T)
230/2018	Zhoushan Port	Dredging(T)
231/2018	Zhoushan Port	Surveying(T)

249/2018	Changjiangkou and Approaches	Surveying(T)
280/2018	Zhoushan Islands	Bridge Construction(T)
281/2018	Yongjiang	Surveying(T)
296/2018	Changjiangkou and Approaches	Dredging(T)
298/2018	Zhoushan Port	Dredging(T)
321/2018	Changjiangkou and Approaches	Surveying(T)
401/2018	Changjiangkou and Approaches	Surveying(T)
458/2018	Zhoushan Port	Dredging(T)
459/2018	Zhoushan Port	Dredging(T)
460/2018	Zhoushan Port	Surveying(T)
507/2018	Hangzhou Gulf	Construction(T)
508/2018	Approaches to Dayangshan	Surveying(T)
570/2018	Zhoushan Islands	Pier Construction(T)
572/2018	Zhoushan Islands	Dredging(T)
595/2018	Zhoushan Port	Dredging(T)
596/2018	Zhoushan Port	Surveying(T)
597/2018	Zhoushan Port	Dredging(T)
661/2018	Zhoushan Islands	Pipeline Work(T)
662/2018	Yongjiang River	Dredging(T)
663/2018	Yongjiang River	Dredging(T)
664/2018	Zhoushan Port	Dredging(T)
708/2018	Changjiangkou and Approaches	Construction(T)
709/2018	Zhoushan Islands	Dredging(T)
710/2018	Yongjiang River	Dredging(T)
746/2018	Zhoushan Islands	Surveying(T)
781/2018	Hangzhou Gulf	Dredging(T)
782/2018	Zhoushan Port	Dredging(T)
786/2018	Wenzhou Bay	Pier Construction(T)
788/2018	Quanzhou Bay	Construction(T)
823/2018	Zhoushan Port	Surveying(T)
825/2018	Wenzhou Port	Bridge Construction(T)
827/2018	Xiamen Port and Approaches	Berth Construction(T)
853/2018	Zhoushan Islands	Construction(T)
855/2018	Zhoushan Port	Dredging(T)
856/2018	Xiamen Port	Construction(T)
873/2018	Taizhou Port	Cofferdam Construction(T)
874/2018	Aojiang	Bridge Construction(T)

893/2018	Changjiangkou and Approaches	Surveying(T)
897/2018	Zhoushan Port	Dredging(T)
898/2018	Zhoushan Port	Dredging(T)
900/2018	Xinghua Bay	Construction(T)
926/2018	Zhoushan Port	Surveying(T)
931/2018	Zhoushan Port	Pier Construction(T)
932/2018	Zhoushan Port	Pier Construction(T)
933/2018	Zhoushan Port	Pier Construction(T)
934/2018	Zhoushan Islands	Submarine Cable(T)
937/2018	Wenzhou Port	Bridge Construction(T)
938/2018	Wenzhou Port	Bridge Construction(T)
970/2018	Zhoushan Islands	Pier Construction(T)
975/2018	Wenzhou Port	Construction(T)
979/2018	Xiamen Port	Dredging(T)
1004/2018	Zhoushan Port	Reef Exploding and Clearing(T)
1005/2018	South Haitan Strait	Pier Construction(T)
1028/2018	Minjiangkou	Works(T)
1029/2018	Minjiangkou	Bridge Construction(T)
1052/2018	Hangzhou Gulf	Surveying(T)
1053/2018	Zhoushan Port	Surveying(T)
1060/2018	Fuzhou Port	Pier Construction(T)
1061/2018	Fuzhou Port	Pier Construction(T)
1090/2018	Fuzhou Port	Reef Exploding(T)
1091/2018	Fuzhou Port	Dredging(T)
1092/2018	Meizhou Bay	Bridge Construction(T)
1123/2018	Zhoushan Port	Dredging(T)
1124/2018	Zhoushan Port	Dredging(T)
1169/2018	Songxia Port	Fairway Construction(T)
1170/2018	Songxia Port	Construction(T)
1171/2018	Haitan Island Eastwards	Seismic Exploration(T)
1172/2018	Xiamen Port	Construction(T)
1225/2018	Sanmen Bay	Bridge Construction(T)
1228/2018	Feiyunjiangkou	Cofferdam Construction(T)
1357/2018	Zhoushan Islands	Submerged Pipeline(T)
1359/2018	Mingjiangkou	Construction(T)

(4)South China Sea & Beibu Gulf

36/2012	Zhuhai Port	Buoyage(T)
248/2017	Maoming Port	Pier Construction(T)
325/2017	Zhujiangkou	Dredging(T)
941/2017	Zhanjiang Port	Berth Construction(T)
1275/2017	Tieshan Port	Pier Construction(T)
36/2018	Zhuhai Port	Revetment Construction(T)
123/2018	Bomao Port	Dredging(T)
156/2018	Maoming Port	Reclamation(T)
157/2018	Maoming Port	Pier Construction(T)
160/2018	Hainan Island	Pier Construction(T)
239/2018	Zhanjiang Port	Berth Construction(T)
637/2018	Zhujiangkou	Construction(T)
673/2018	Hainan Island Southwards	Construction(T)
716/2018	Zhuhai Port	Pier Construction(T)
752/2018	Jinghai Bay and Approaches	Pier Construction(T)
753/2018	Zhujiangkou	Berthing(T)
754/2018	Zhujiangkou	Berthing(T)
790/2018	Chaozhou Port	Construction(T)
792/2018	Qinzhou Port	Fairway Construction(T)
857/2018	Zhanjiang Port	Pier Construction(T)
902/2018	Shantou Port	Pier Construction(T)
905/2018	Zhanjiang Port	Construction(T)
1032/2018	Approachs to Chaozhou Port	Construction(T)
1034/2018	Tieshan Port	Lightering(T)
1035/2018	Fangcheng Port	Dredging(T)
1131/2018	Zhujiangkou	Construction(T)
1202/2018	Zhujiangkou	Construction(T)
1203/2018	Approaches to Yamen Channel	Construction(T)
1231/2018	Jiazi Port	Pier Construction(T)
1232/2018	Zhuhai Port	Pier Construction(T)

INDEX OF TEMPORARY NOTICES IN FORCE

(1) Bohai Sea

383/2010	Tianjin Port	Buoyage(T)
919/2017	Tianjin Port	Berth Construction(T)
1507/2017	Dongying Port	Construction(T)
453/2018	DongyingPort	Construction(T)
743/2018	Tianjin Port	Surveying(T)
848/2018	Tangshan Port	Construction(T)
868/2018	Tangshan Port	Construction(T)
913/2018	Tangshan Port	Dredging(T)
1046/2018	Binzhou Port	Berth Construction(T)
1047/2018	Laizhou Gulf	Drilling(T)
1164/2018	Dongying Port	Construction(T)
1254/2018	Yantai Port	Berth Construction(T)
1265/2018	Tangshan Port	Dredging(T)
1267/2018	Dongying Port	Drilling(T)
1304/2018	Jinzhou Gulf	Reclamation(T)
1306/2018	Tianjin Port	Fairway Construction(T)
1307/2018	Laizhou Gulf	Construction(T)
1386/2018	Tianjin Port	Breakwater Construction(T)
1431/2018	Qinhuangdao Port	Buoyage(T)
1432/2018	Tangshan Port	Buoyage(T)
1433/2018	Tianjin Port	Buoyage(T)
1434/2018	Huanghua Port	Buoyage(T)
1435/2018	Binzhou Port	Buoyage(T)
1436/2018	Dongying Port	Buoyage(T)
1438/2018	Laizhou Gulf	Drilling(T)
1461/2018	Qinhuangdao Port	Construction(T)
1465/2018	Laizhou Gulf	Drilling(T)
1466/2018	Weifang Port	Buoyage(T)
1467/2018	Laizhou Port	Buoyage(T)
1470/2018	Yantai Port	Buoyage(T)
1502/2018	Changxingdao	Buoyage(T)
1503/2018	Yingkou Port	Buoyage(T)
1504/2018	Panjin Port	Buoyage(T)
1505/2018	Jinzhou Port	Buoyage(T)
1506/2018	Huludao Port	Buoyage(T)

1507/2018	Tianjin Port	Construction(T)
1508/2018	Weifang Port	Buoyage(T)
1552/2018	Tianjin Port	Berth Construction(T)
1585/2018	Tianjin Port	Dredging(T)
1614/2018	Qinhuangdao Port	Construction(T)
1615/2018	Qinhuangdao Port	Dredging(T)
1616/2018	Qinhuangdao Port	Pier Construction(T)
1617/2018	Dongying Port	Construction(T)
20/2019	Tianjin Port	Dredging(T)
21/2019	Tianjin Port	Pier Construction(T)
22/2019	Laizhou Gulf	Drilling(T)

(2)Yellow Sea

506/2012	Lianyungang Port	V-AIS(T)
896/2012	Shidao Port	Fairway(T)
1084/2012	Feihuanghekou	Lightbeacon(T)
214/2013	Sheyang Port	Buoyage(T)
462/2015	Dafeng Port	Buoyage(T)
1050/2015	Jiangsu Coastals	Anemometer Tower(T)
584/2017	Xinyang Port	Lightbeacon(T)
922/2017	Rizhao Port	Caisson Storage Area(T)
967/2017	Sheyanghekou	Lightbeacon(T)
968/2017	Sheyanghekou	Lightbeacon(T)
1187/2017	Nantong Port	Construction(T)
1251/2017	Yangkou Port	Bridge Construction(T)
279/2018	Rizhao Port	Pier Construction(T)
320/2018	Pingtuyang	Construction(T)
871/2018	Yancheng Port	Construction(T)
890/2018	Yantai Port	Breakwater Construction(T)
919/2018	Maozhusha and Approaches	Construction(T)
1051/2018	Lianyungang Port	Dredging(T)
1119/2018	Dafeng Port	Construction(T)
1159/2018	Dalian Port	Berth Construction(T)
1161/2018	Dalian	Revetment Construction(T)
1223/2018	Lianyungang Port	Dredging(T)
1224/2018	Lianyungang Port	Reclamation(T)
1284/2018	Yancheng Port	Dredging(T)

1302/2018	Dalian Port	Exploration(T)
1309/2018	Qingdao Port	Pier Construction(T)
1354/2018	Yantai Port	Dredging(T)
1356/2018	Rizhao Port	Pier Construction(T)
1392/2018	Binhai Port and Approaches	Dredging(T)
1393/2018	Binhai Port and Approaches	Pier Construction(T)
1501/2018	Zhuanghe Port	Buoyage(T)
1553/2018	Qingdao Port	Construction(T)
1554/2018	Binghai Port and Approaches	Construction(T)
1555/2018	Binghai Port and Approaches	Construction(T)
1556/2018	Liangyuesha	Construction(T)
1557/2018	Dafeng Port and Approaches	Construction(T)
1584/2018	Dalian Port	Construction(T)
1618/2018	Yancheng Port	Cofferdam Construction(T)
23/2019	Approaches to Maozhusha	Construction(T)

(3) East China Sea & Taiwan Strait

304/2002	Xiamen Port	Mooring buoy(T)
322/2003	Zhoushan	Mooring buoy(T)
22/2004	Changjiangkou	Anchorage Area(T)
148/2004	Changjiangkou	Dumping ground(T)
543/2007	Zhoushan Islands	Anchorage Area(T)
1077/2007	Zhoushan Islands	Buoyage(T)
1079/2007	Zhejiang Coastal	Mooring buoy(T)
894/2009	Fujian Coastal	Navigable Fairway(T)
925/2009	Fujian Coastal	Anchorage(T)
698/2010	Fuzhou Port	Lightbeacon(T)
702/2010	Quanzhou Bay	Lightbeacon(T)
889/2010	Quanzhou Bay	LightBeacon(T)
1016/2010	Sanmen Bay	Buoyage(T)
1220/2010	Zhoushan Islands	Anchorage(T)
68/2012	Changjiangkou	Bridge Navigation(T)
663/2012	Feiyunjiang	Buoyage(T)
1524/2012	Changjiangkou	Lightbeacon(T)
819/2016	Zhoushan Islands	Bridge Construction(T)
1196/2016	Zhoushan Islands	Bridge Construction(T)
282/2017	Lingjiang	Bridge Opening Mark(T)

348/2017	Sansha Bay	Berth Construction(T)
349/2017	Dongshan Bay and Approaches	Reclamation(T)
432/2017	Xiamen Port and Approaches	Berth Construction(T)
525/2017	Wenzhou Port	Lightbeacon(T)
613/2017	Xiamen Port and Approaches	Sand Fetching(T)
713/2017	Zhoushan Islands	Bridge Construction(T)
791/2017	Zhoushan Islands	Breakwater Construction(T)
798/2017	Wenzhou Port	Lightbeacon(T)
805/2017	Weitou Bay	Bridge Construction(T)
974/2017	Xinhua Bay	Berth Construction(T)
1019/2017	Zhoushan Port	Depths Surveying(T)
1021/2017	Zhoushan Port	Surveying(T)
1087/2017	Ningbo Port	Surveying(T)
1089/2017	Weitou Bay	Dredging(T)
1144/2017	Zhoushan Port	Surveying(T)
1145/2017	Zhoushan Port	Surveying(T)
1146/2017	Zhoushan Port	Surveying(T)
1147/2017	Zhoushan Port	Surveying(T)
1149/2017	Zhoushan Port	Surveying(T)
1234/2017	Jiaojiang River	Lightbeacon(T)
1235/2017	Quanzhou Bay	Dredging(T)
1236/2017	Xiamen Port	Lightbeacon(T)
1338/2017	Mingjiang River	Lightbeacon(T)
1379/2017	Zhoushan Islands	Pipeline Work(T)
1462/2017	Yongjiang River	Lightbeacon(T)
29/2018	Zhoushan Islands	Pulling Work(T)
31/2018	Zhoushan Port	Pier Construction(T)
55/2018	Fuzhou Port	Reclamation(T)
56/2018	Meizhou Gulf	Dredging(T)
72/2018	Taizhou Bay	Bridge Construction(T)
74/2018	Yueqing Bay	Bridge Construction(T)
75/2018	Wenzhou Port	Construction(T)
77/2018	Meizhou Bay	Berth Construction(T)
106/2018	Changjiangkou and Approaches	Construction(T)
110/2018	Zhoushan Port	Dike Construction(T)
111/2018	Zhoushan Port	Pier Construction(T)
112/2018	Zhoushan Port	Dredging(T)

116/2018	Sanmen Bay	Dike Construction(T)
235/2018	Minjiang River	Anchorage(T)
256/2018	Quanzhou Bay	Berth Construction(T)
331/2018	Wwitou Bay and Approaches	Construction(T)
366/2018	Weitou Bay	Construction(T)
462/2018	Lingjiang River	Lightbeacon(T)
509/2018	Dongshan Bay	Pier Construction(T)
510/2018	Dongshan Bay	Pier Construction(T)
600/2018	Xinghua Bay	Construction(T)
660/2018	Changjiangkou and Approaches	Construction(T)
669/2018	Xiamen Port	Construction(T)
712/2018	Nanji Island	Pier Construction(T)
751/2018	Nanji Islands	Pier Construction(T)
780/2018	Changjiangkou and Approaches	Dredging(T)
787/2018	Xinghua Bay	Construction(T)
822/2018	Zhoushan Islands	Construction(T)
824/2018	Wenzhou Port	Lightbeacon(T)
854/2018	Zhoushan Islands	Pipeline Work(T)
875/2018	Jimei Bridge Northeastwards	Construction(T)
894/2018	Zhoushan Islands	Pier Construction(T)
895/2018	Zhoushan Islands	Construction(T)
899/2018	Mopanyang	Construction(T)
901/2018	Weitou Bay	Bridge Construction(T)
920/2018	Zhoushan Islands	Cofferdam Construction(T)
922/2018	Zhoushan Port	Surveying(T)
923/2018	Zhoushan Port	Surveying(T)
924/2018	Zhoushan Port	Surveying(T)
925/2018	Zhoushan Port	Surveying(T)
928/2018	Zhoushan Port	Surveying(T)
930/2018	Zhoushan Port	Surveying(T)
971/2018	Yongjiang River	Surveying(T)
972/2018	Zhoushan Port	Surveying(T)
973/2018	Zhoushan Port	Surveying(T)
974/2018	Zhoushan Port	Surveying(T)
976/2018	Wenzhou Port	Cultivation Cofferdam Construction(T)
977/2018	Weitou Bay	Sand Fetching(T)
978/2018	Maluan Bay	Reclamation(T)

1030/2018	Minjiangkou	Bridge Construction(T)
1031/2018	Xiamen Port	Construction(T)
1054/2018	Zhoushan Port	Surveying(T)
1055/2018	Zhoushan Port	Surveying(T)
1056/2018	Zhoushan Port	Surveying(T)
1057/2018	Zhoushan Port	Surveying(T)
1058/2018	Zhoushan Port	Surveying(T)
1059/2018	Zhoushan Port	Surveying(T)
1083/2018	Sanmen Bay	Bridge Construction(T)
1084/2018	Taizhou Port	Bridge Construction(T)
1085/2018	Taizhou Port	Bridge Construction(T)
1086/2018	Wenzhou Port	Construction(T)
1087/2018	Oufeitan	Construction(T)
1088/2018	Oufeitan	Construction(T)
1089/2018	Oufeitan	Construction(T))
1093/2018	Quanzhou Bay	Dredging(T)
1094/2018	Quanzhou Bay	Pier Construction(T)
1095/2018	Weitou Bay	Reef Exploding(T)
1096/2018	Weitou Bay	Construction(T)
1120/2018	Approaches to Nanhuizui	Construction(T)
1121/2018	Zhoushan Islands	Pier Construction(T)
1122/2018	Zhoushan Islands	Pier Construction(T)
1125/2018	Approaches to Weitou Bay	Dredging(T)
1126/2018	Approaches to Weitou Bay	Dredging(T)
1127/2018	Approaches to Weitou Bay	Dredging(T)
1168/2018	Zhoushan Islands	Pier Construction(T)
1198/2018	Qimen Port	Bridge Construction(T)
1199/2018	Approaches to Huagu Island	Bridge Construction(T)
1200/2018	Xinghua Bay	Construction(T)
1226/2018	Taizhou Bay	Reclamation(T)
1227/2018	Wenzhou Port	Bridge Construction(T)
1229/2018	Weitou Bay	Bridge Construction(T)
1230/2018	Weitou Bay	Dredging(T)
1270/2018	Zhoushan Islands	Construction(T)
1271/2018	Dachenyang	Pier Construction(T)
1272/2018	Approaches to Daqudao	Pier Construction(T)
1285/2018	Approaches to Haitan Island	Construction(T)

1310/2018	Changjiangkou and Approaches	Fetching and Filling(T)
1311/2018	Zhoushan Islands	Construction(T)
1312/2018	Lingjiang	Bridge Construction(T)
1313/2018	Xinghua Bay	Construction(T)
1358/2018	Yongning River	Bridge Construction(T)
1360/2018	Xiamen Port	Structure Inforcement(T)
1394/2018	Jiaxing Port	Berth Construction(T)
1395/2018	Zhoushan Islands	Pier Construction(T)
1396/2018	Zhoushan Port	Dredging(T)
1397/2018	Sanmen Bay	Bridge Construction(T)
1398/2018	Taizhou Port	Pier Construction(T)
1399/2018	Minjiangkou	Construction(T)
1400/2018	Meizhou Bay	Exploding(T)
1401/2018	Meizhou Bay	Dredging(T)
1440/2018	Hangzhou Gulf	Structure Inforcement(T)
1441/2018	Jiaojiang River	Bridge Construction(T)
1442/2018	Xiamen Port and Approaches	Geological Exploration(T)
1472/2018	Zhoushan Port	Pipeline Work(T)
1473/2018	Lingkun Island eastwards	Berth Construction(T)
1474/2018	Fuzhou Port	Pier Construction(T)
1475/2018	Minjiangkou	Bridge Construction(T)
1476/2018	Shenhu Bay	Reef Exploding(T)
1509/2018	Changjiangkou and Approaches	Fetching and Filling
1510/2018	Hangzhou Gulf	Construction(T)
1511/2018	Zhoushan Islands	Bridge Construction(T)
1512/2018	Zhoushan Port	Surveying(T)
1513/2018	Yueqing Bay	Construction(T)
1514/2018	Wenzhou Port	Bridge Construction(T)
1515/2018	Wenzhou Port	Construction(T)
1516/2018	Aojiangkou	Cofferdam Construction(T)
1517/2018	Fuzhou Port	Construction(T)
1518/2018	Meizhou Bay	Bridge Construction(T)
1519/2018	Meizhou Bay	Pier Construction(T)
1520/2018	Xiamen Port	Construction(T)
1521/2018	Xiamen Port	Construction(T)
1522/2018	Xiamen Port	Bridge Construction(T)
1558/2018	Xinghua Bay	Construction(T)

1586/2018	Changjiangkou and Approaches	Construction(T)
1587/2018	Changjiangkou and Approaches	Construction(T)
1588/2018	Approaches to Donghai Bridge	Construction(T)
1589/2018	Zhoushan Port	Dredging(T)
1590/2018	Zhoushan Port	Surveying(T)
1591/2018	Zhoushan Port	Surveying(T)
1592/2018	Zhoushan Port	Surveying(T)
1619/2018	Changjiangkou and Approaches	Construction(T)
1620/2018	Taizhou Port	Construction(T)
24/2019	Hangzhou Gulf	Berth Construction(T)
25/2019	Hangzhou Gulf	Construction(T)
26/2019	Zhoushan Islands	Reef Exploding(T)
27/2019	Zhoushan Islands	Bridge Construction(T)
28/2019	Zhoushan Port	Surveying(T)
29/2019	Zhoushan Port	Pier Construction(T)
30/2019	Approaches to Southern Xiang'an	Construction(T)
31/2019	Approaches to Southern Xiang'an	Construction(T)

(4)South China Sea & Beibu Gulf

419/2003	Guangzhou Port	Anchorage Area(T)
210/2004	Zhujiangkou	Wreck(T)
204/2005	Zhanjiang Port	Wreck(T)
416/2006	Approaches to Daxingshanjiao	Wreck(T)
737/2009	Zhujiangkou	Anchorage Area(T)
852/2009	Zhujiangkou	Buoyage(T)
243/2011	Zhuhai Port Southwestwards	Buoyage(T)
786/2011	Zhanjiang Port	V-AIS(T)
843/2011	Approaches to Wailuomen Channel	Buoyage(T)
228/2012	Chaozhou Port	Buoyage(T)
352/2012	Zhujiangkou	Buoyage(T)
1171/2012	Shenzhen Port	Buoyage(T)
1724/2012	Zhujiangkou	Buoyage(T)
219/2013	Yangpu Port	Lightbeacon(T)
269/2013	Zhujiang	AIS(T)
494/2013	Approaches to Zhelangjiao	Lighthouse(T)
1104/2013	Zhujiangkou	Buoyage(T)
1217/2013	Fangcheng Port	Lightbeacon(T)

1315/2013	Beihai New Harbour	Lightbeacon(T)
1435/2013	Zhujiangkou	Lightbeacon(T)
1457/2013	Zhanjiang Port	Lightbeacon(T)
1487/2013	Jinghai Bay And Approaches	Safety Operation Area(T)
1489/2013	Aojiao Anchorage Southwestwards	Safety Operation Area(T)
37/2014	Approaches to Haimen Bay	Lightbeacon(T)
39/2014	Zhanjian Port	Buoyage(T)
545/2014	Approaches to Shantou Port	Lightbeacon(T)
655/2014	Zhujiangkou	Buoyage(T)
1128/2014	Zhanjiang Port	Lightbeacon(T)
1132/2014	Tieshan Port	Safety Operation Area(T)
1168/2014	Zhujiangkou	Buoyage(T)
1228/2014	Guangzhou Port	V-AIS(T)
1362/2014	Leizhou Peninsula Eastwards	Lightbeacon(T)
129/2015	Zhuhai Port	Buoyage(T)
130/2015	Zhuhai Port	Buoyage(T)
596/2015	Zhujiangkou	Lightbeacon(T)
597/2015	Zhujiangkou	Buoyage(T)
787/2015	Fangcheng Port	Lightbeacon(T)
806/2015	Dachen Bay	Lightbeacon(T)
807/2015	Shantou Port	Lightbeacon(T)
1053/2015	Naozhou Island Westwards	Buoyage(T)
1174/2015	Tieshan Port	Buoyage(T)
419/2016	Zhujiangkou	Lighthouse(T)
506/2016	Maoming	Buoyage(T)
526/2016	Maoming	Buoyage(T)
527/2016	Maoming	Buoyage(T)
598/2016	Zhujiangkou	Buoyage(T)
666/2016	Zhujiangkou	Buoyage(T)
698/2016	Zhujiangkou	Buoyage(T)
730/2016	Guangzhou Nanshaqu	Buoyage(T)
909/2016	Zhujiangkou	Buoyage(T)
1093/2016	Zhujiangkou	Buoyage(T)
1094/2016	Zhujiangkou	Buoyage(T)
1139/2016	Zhujiangkou	Lightbeacon(T)
1140/2016	Zhujiangkou	Lightbeacon(T)
1141/2016	Maoming Port And Approaches	Lightbeacon(T)

1184/2016	Daya Bay	Buoyage(T)
1185/2016	Daya Bay	Buoyage(T)
1200/2016	Guangzhou Port	Buoyage(T)
1201/2016	Shuidong Harbour	Lightbeacon(T)
1287/2016	Zhujiangkou	Lightbeacon(T)
18/2017	Guangzhou Port	Buoyage(T)
72/2017	Zhanjian Port	Construction(T)
247/2017	Zhuhai	Project(T)
394/2017	Approaches Beijin Port	Buoyage(T)
395/2017	Beijin PortBuoyage(T)	Buoyage(T)
396/2017	Zhanjiang Port	Buoyage(T)
557/2017	Maoming Port and Approaches	Buoyage(T)
591/2017	Qinzhou Bay	Lighthouse(T)
725/2017	Zhujiangkou	Construction(T)
809/2017	Zhujiangkou	SandFetching(T)
870/2017	Beihai Port	Buoyage(T)
871/2017	Beihai Port	Buoyage(T)
872/2017	Beihai Port	Lighthouse(T)
873/2017	Beihai Port	Bridge Construction(T)
903/2017	Tieshan Port	Construction(T)
936/2017	Rongjiang	Bridge Construction(T)
1308/2017	Shantou Port	Construction(T)
1430/2017	Honghai Bay	Pier Construction(T)
1512/2017	Dapeng Bay	Construction(T)
208/2018	Zhujiangkou	Berth Construction(T)
303/2018	Zhujiangkou	Bridge Construction(T)
405/2018	Basuo Port	Reclamation(T)
543/2018	Shantou Harbour	Dredging & Exploding(T)
574/2018	Hainan Island	Buoyage(T)
635/2018	Jieshi Bay	Construction(T)
636/2018	Daya Bay	Pier Construction(T)
671/2018	Zhujiangkou	Bridge Construction(T)
713/2018	Shantou Port	Dredging(T)
715/2018	Zhujiangkou	Bridge Construction(T)
876/2018	Honghai Bay	Dredging(T)
903/2018	Honghai Bay	Works(T)
904/2018	Zhanjiang Port	Berth Construction(T)

939/2018	Fangcheng Port	Construction(T)
940/2018	Fangcheng Port	Dredging(T)
941/2018	Fangcheng Port	Dredging(T)
981/2018	Zhujiangkou	Bridge Construction(T)
982/2018	Zhanjiang Port	Bridge Construction(T)
983/2018	Leizhou Peninsula	Construction(T)
1033/2018	Zhujiangkou	Construction(T)
1062/2018	Zhujiangkou	Pipeline Work(T)
1063/2018	Yangjiang Port	Lightring(T)
1097/2018	Shanwei Port	Pier Construction(T)
1098/2018	Shanwei Port	Works(T)
1128/2018	Daya Bay	Construction(T)
1129/2018	Zhujiangkou	Bridge Construction(T)
1130/2018	Zhujiangkou	Construction(T)
1132/2018	Tieshan Port	Construction(T)
1201/2018	Haimen Port	Pulling Work & Traffic Control(T)
1204/2018	Hainan Island	Construction(T)
1233/2018	Fangcheng Port	Construction(T)
1240/2018	Zhujiang River	Dyke Construction(T)
1241/2018	Zhujiang River	Dyke Construction(T)
1242/2018	Shantou Port	Construction(T)
1273/2018	Zhujiangkou	Construction(T)
1314/2018	Qinzhou Port	Fairway Construction(T)
1402/2018	Eastern of Leizhou Peninsula	Construction(T)
1403/2018	Qiongzhou Strait	Submarine Cable(T)
1443/2018	Zhujiangkou	Construction(T)
1444/2018	Zhujiangkou	Bridge Construction(T)
1445/2018	Yangjiang Port	Construction(T)
1446/2018	Fangcheng Port	Dredging(T)
1447/2018	Hainan Island	Dredging(T)
1448/2018	Hainan Island	Pier Construction(T)
1477/2018	Zhujiangkou	Pier Construction(T)
1478/2018	Bohe Port	Construction(T)
1479/2018	Hainan Island	Reclamation(T)
1480/2018	Approaches to Southeastern Hainan Island	Seismic Exploration(T)
1523/2018	Fangcheng Port	Dredging(T)
1559/2018	Approaches to Yamen Channel	Construction(T)

1560/2018	Yangjiang Port	Construction(T)
1561/2018	Yangjiang Port	Construction(T)
1562/2018	Hainan Island	Offshore Platform Anchorage(T)
1593/2018	Huizhou Port	Pier Construction(T)
1594/2018	Fangcheng Port	Construction(T)
1621/2018	Nan'ao Island	Construction(T)
1622/2018	Zhujiangkou	Construction(T)
32/2019	Dapeng Bay	Construction(T)
33/2019	Zhujiangkou	Construction(T)
34/2019	Zhujiangkou	Construction(T)

Blank Page

HYDROGRAPHIC INFORMATION REPORT SHEET

Name(s) of report sender(s)

Mailing address

Subject

Geographical area

Position or area limit ("PA" indicated if applicable)

.....

Affected chart(s)/publication(s)

Details:

Suggestion(s)/request(s)

.....

Signature :

Date:

HYDROGRAPHIC INFORMATION REPORT SHEET

INSTRUCTIONS

1. Extent of Information to be reported:

a) Discovery or the changes in position, range, depth of uncovered reefs, shoals, wrecks or other obstructions.

b) Discovery or changes of floating objects (e.g buoys, mooring buoys, large scale fishing stakes, floating shipwrecks), magnetic anomalies, discolored water or breakers.

c) Establishments or changes of navigation facilities.

d) Establishments or changes of mooring or berthing facilities (e.g. piers, submarine cables, overhead cables, mooring buoys, breakwaters).

e) Changes in the limit of fairway, anchorages or sailing route.

f) Shortcomings in Chinese coastal port and fairway charts and other relative publications.

2. Instructions:

a) Measuring instrument, methods and time should be specified in expressing the location or scope; and the coordinate system should be indicated (1954 Beijing coordinate system or WGS-84 coordinate system).

b) When position expressed in bearing and distance, the origin should be specified; and when position expressed in latitude and longitude, the number, edition and publisher of chart referred to should be specified.

c) Measuring instrument, methods and time of the obstruction or shoal soundings should be indicated. In addition, the sounding datum and whether it makes corrections for the height of the tide should also be indicated.

d) Elevation of a navigational mark should be accompanied by the datum it referred to, and height of a light should indicate whether it refers to that of the top or that of the center.

e) The report should be signed and affix the official seal.

3. Remarks:

a) The information reported will be checked upon our receipt and then used to the best advantage which may mean inclusion in due weekly edition of Notices to Mariners. Certain amount of compensation will be given to the report senders.

b) Please send the report to Shanghai MSA Survey and Mapping Office. Address: 82 Lane 7, Gongqing Road, Yangpu District, Shanghai.