



NOTICES TO MARINERS

Issue No.9(Total No.907)

Notice No.195-207

25 February 2019

CONTENTS

- I Sailing Bulletin
- II Index
- III Notices to Mariners
- IV Temporary Notices

In order to keep navigation safety and make Chinese coastal port and fairway Charts modify timely and accurately, mariners are requested to inform the china MSA immediately of the discovery of new danger, or changes or defects in aids to navigation and of shortcomings in Chinese coastal port and fairway charts or publications. Copies of Navigational warning, Sailing information, and Dynamic aids condition should be sent to Tianjin, Shanghai and Guangdong MSA timely. Departments and mariners may contact Shanghai Marine Chart Press Center or Tianjin, Shanghai and Guangdong MSA to get subscribing information. The Notices to Mariners can also be made through the following websites.

In addition to postal methods, the following additional communication facilities are available:

Tianjin MSA Survey and Mapping Office:	E-mail: hccd@tjmsa.gov.cn Phone: +86(0)22 58873119 Fax: +86(0)22 58873066
Shanghai Marine Chart Press Center:	E-mail: gztg@shmsa.gov.cn Phone: +86(0)21 65806386 Fax: +86(0)21 65679011
Guangdong MSA Survey and Mapping Office:	E-mail: hcmal@gdmsa.gov.cn Phone: +86(0)20 34084083 Fax: +86(0)20 34084020
China MSA Nautical Charts&Books Publisher:	Web: www.chart.gov.cn

The Maritime Safety Administration of the People's Republic of China

Explanatory Notes

1. The Notices which publish the information about essential changing feature of Chinese coastal sea area and works at sea, is mainly used to correct the Chinese coastal port and fairway Charts and offer navigation safety information for mariners.
2. The information published in the notice origins from the marine information, the navigational warning, aids dynamics as well as the hydrographic achievements, which are issued by Maritime Administration. The additional source comes from shipping, fairway, sea, Harbour affairs, and fishing politics department.
3. The Notices include the Sailing Bulletin, the Notices to Mariners and Temporary Notices.
 - a) Sailing Bulletin announces rules and regulations of navigation, the printing, correcting and cancellation of publication, and the marine information which is promulgate by MSA and has important relationship which navigation safety. It is not used to correct the Charts.
 - b) The Notices to Mariners is used for user to correct related Chinese coastal port and fairway Charts. The number in parentheses behind the Chart No. indicates that only parts of the Notices related to this chart. The number in square bracket illustrated the previous update notice information.
 - c) The Temporary Notices published for the temporary establishment, cancellation, variation as well as works at sea. The Chart No. lists for user's convenience when mariners look up for the details.
4. Geographical position refer to the horizontal datum of the current edition of each affected chart. The 2000 national geodetic coordinate system which we adopt equals to WGS-84 world geodetic coordinate system in usage. The sounding datum refers to the level of Lowest Astronomical Tide and the elevation uses 1985 national vertical datum. Bearings are true reckoned clockwise from 000° to 359°. Those relating to lights are from seaward. The height of the lighthouse or light beacon is referred to Mean High Water Springs.
5. For symbols used in the Notices to Mariners, see GB12319-1998.
6. The unit in the Notices complies with the international standard unit of measurement, with the Chinese characters replaced by symbol and alphabet, such as degrees (°), minutes (') and seconds ("), meters (m), kilometers (km) or nautical miles (M).

SAILING BULLETIN

1,Publication Information

1.New Chart Information

No.	Chart No.	Name	Scale	Date	Note
1	13144	LIAOHEKOU	1:50000	2019年1月第5版	
2	24114	FAIRWAY IN HUANGHUA PORT(II)	1:25000	2018年12月第3版	
3	24115	FAIRWAY IN HUANGHUA PORT(I)	1:25000	2019年1月第2版	
4	33326	OUTER FAIRWAY OF GUANGLI PORT	1:20000	2019年1月第1版	Scope of Chart 37°20'04"N ~37°27'30"N 119°05'46"E ~119°19'12"E
5	34148	PENGLAI PORT	1:10000	2019年1月第1版	Scope of Chart 37°48'51"N ~37°52'30"N 120°41'42"E ~120°48'27"E
6	34149	EASTERN HARBOUR OF PENGLAI PORT	1:10000	2019年1月第1版	Scope of Chart 37°48'20"N ~37°52'00"N 120°47'42"E ~120°54'30"E
7	35112	INNER PORT OF WEIHAI	1:10000	2018年12月第3版	
8	43131	FAIRWAY OF YANGKOU PORT(I)	1:35000	2019年1月第1版	Scope of Chart 32°17'36"N ~32°36'00"N 121°38'24"E ~121°53'00"E

No.	Chart No.	Name	Scale	Date	Note
9	43133	TONTZHOU BAY(I)	1:35000	2019年1月第1版	Scope of Chart 32°10'30"N ~32°23'30"N 121°34'42"E ~121°56'30"E
10	43134	TONTZHOU BAY(II)	1:35000	2019年1月第1版	Scope of Chart 32°05'00"N ~32°23'30"N 121°21'00"E ~121°35'36"E
11	83106	PINGHAI BAY	1:15000	2019年1月第1版	Scope of Chart 22°31'30"N ~22°37'00"N 114°45'10"E ~114°53'50"E
12	83107	DAPENG'AO	1:15000	2019年1月第1版	Scope of Chart 22°32'00"N ~22°37'30"N 114°28'50"E ~114°37'30"E
13	84237	HUANGPU PORT	1:10000	2018年12月第10版	
14	84301	ZHUHAI PORT	1:30000	2018年12月第2版	
15	88102	NAOZHOU ISLAND TO NANSAN ISLAND	1:40000	2019年1月第1版	Scope of Chart 20°52'25"N ~21°07'24"N 110°30'50"E ~110°54'05"E
16	88103	DONGHAI ISLAND TO TIAOSHUN ISLAND	1:40000	2019年1月第8版	

No.	Chart No.	Name	Scale	Date	Note
17	91203	TIESHAN PORT(I)	1:15000	2019年1月第1版	Scope of Chart 21°21'05"N ~21°29'05"N 109°29'50"E ~109°35'49"E
18	91301	BEIHAI PORT AND APPROACHES	1:25000	2019年1月第8版	
19	92102	QINZHOU PORT(I)	1:15000	2018年12月第1版	Scope of Chart 21°27'51"N ~21°33'30"N 108°33'09"E ~108°41'46"E
20	92103	QINZHOU PORT(II)	1:15000	2019年1月第1版	Scope of Chart 21°33'24"N ~21°39'03"N 108°34'06"E ~108°42'42"E
21	04401	YANGPU PORT AND APPROACHES	1:45000	2019年1月第1版	Scope of Chart 19°37'55"N ~19°55'20"N 108°54'40"E ~109°20'00"E

2. Disused Chart Information

No.	Chart No.	Name	Scale	Date	Note
1	13144	LIAOHEKOU	1:50000	2017年1月第4版	
2	24114	FAIRWAY IN HUANGHUA PORT(II)	1:25000	2017年12月第2版	
3	24115	FAIRWAY IN HUANGHUA PORT(I)	1:25000	2018年1月第1版	
4	34148	PENGLAI PORT	1:5000	2014年1月第2版	
5	35112	INNER PORT OF WEIHAI	1:10000	2014年8月第2版	

No.	Chart No.	Name	Scale	Date	Note
6	43131	FAIRWAY OF YANGKOU PORT(I)	1:30000	2011年11月第1版	
7	84237	HUANGPU PORT	1:10000	2017年12月第9版	
8	84301	ZHUHAI PORT	1:30000	2018年3月第1版	
9	88102	NAOZHOU ISLAND TO NANSAN ISLAND	1:40000	2017年9月第7版	
10	88103	DONGHAI ISLAND TO TIAOSHUN ISLAND	1:40000	2017年12月第7版	
11	91301	BEIHAI PORT AND APPROACHES	1:25000	2017年11月第7版	
12	92102	QINZHOU PORT(I)	1:15000	2017年10月第7版	
13	92103	QINZHOU PORT(II)	1:15000	2017年10月第7版	
14	04401	YANGPU PORT AND APPROACHES	1:35000	2017年2月第5版	

2,Marine Information

Chinese Version Only.

INDEX

1,GEOGRAPHICAL INDEX

Bohai Sea	Bohai Gulf	(195)
	Tianjin Port	(204)
	Laizhou Gulf	(205)
	Yantai Port	(196)
Yellow Sea	Guanhekou	(197)
East China Sea	Changjiangkou and Approaches	(198)
	Zhoushan Islands	(199),(200)
	Wenzhou Port	(206)
	Damendao and Approaches	(201)
Taiwan Strait	South Haitan Strait	(202)
	Meizhou Bay	(207)
	Xiamen Port and Approaches	(203)



2,INDEX OF CHARTS AFFECTED

Chart No.	Notice No.	Notice No. (T)
22001	195	
23001	195	
23114		204
24101	195	
33001		205
34001	196	
34122	196	
37001	197	
1302	196	
1304	195,196	
1305	196	
1306	197	
41001	197	
41221	197	
44001	198	
44129	198	
44173	198	
51001	200	
52001	199,200	
52135	200	
52171	199	
53001	200	
53171	200	
54002	201	
55001	201	
55122	201	
55123		206
55151	201	
55251	201	
62002	202	
62522	202	
62561	202	
62631	202	
62661	202	
63111		207
65112	203	

Notices to Mariners

195. Bohai Sea – Bohai Gulf – Wreck & Obstruction

Insert the wreck and obstruction in the following position:

Position	Characteristic
(1) 38°39'10".0N, 118°37'07".0E	(2019)  11 船
(2) 38°39'10".0N, 118°37'02".4E	 16 碍

注: (1) 沉船为“冀曹渔4726”, 沉没于2019年1月4日, 基本呈东西(约为108°-288°)走向, 侧卧于海底, 高出海底约8.4m。(2) 疑似散落物。

Chart 22001(1)[2018-1482] 23001(1)[2019-148] 24101(1)[2019-104]
1304(1)[2019-183]

Source Tianjin Hydrography Centre

196. Bohai Sea – Yantai Port – Longkou Harbour – Radar Beacon

Delete the radar beacon in position 37°40'58".2N, 120°12'27".0E named "龙口港区100号灯浮雷达应答器".

Chart 34001[2019-183] 34122[2019-38] 1302[2019-183] 1304[2019-195]
1305(with chart unchanged)[2018-1135]

Source Beihai Aids 001/2019

197. Yellow Sea – Guanhekou – Wreck

Delete the wreck and note in the following position:



Position	Characteristic
(1) 34°34'00".0N, 119°50'42".0E	概位  据报(2018)
(2) 34°33'15".5N, 119°50'31".0E	概位  据报(2018)

Chart 37001[2018-1566] 41001[2018-1485] 41221[2018-1484] 1306[2018-1566]

Source Lianyungang Navigation Notice 007/2019

198. East China Sea – Changjiangkou and Approaches – Wreck

Insert "概位  (2019)" in position 31°05'09".1N, 121°58'55".1E.

Chart 44001[2019-165] 44129[2019-84] 44173[2019-84] 2308[2019-168]

Source Shanghai Navigation Warning 0060/2019

199. East China Sea – Zhoushan Islands – Wreck

Insert "概位:十(2019)" in position 30°45'18"N,122°25'30"E.

Chart 52001[2019-166] 52171[2019-166] 2308[2019-198]

Source Zhejiang Navigation Warning 0106/2019

200.East China Sea – Zhoushan Islands – Wreck & Shallow Depth

1)Delete the shallow depth and note in the following position:

Position	Characteristic
(1)30°20'02".4N,121°52'16".1E	4 _s
(2)30°18'18".8N,121°55'21".2E	9 ₄ 及等深线 石
(3)30°18'13".4N,121°55'16".2E	11 _s
(4)30°13'04".9N,121°52'52".0E	7 _s
(5)上述(4)位置处	7 _s

2)Insert the wreck and shallow depth in the following position:

Position	Characteristic
(6)30°12'16".1N,121°51'16".9E	7 _s 船
(7)30°20'03".0N,121°52'11".2E	4 石
(8)30°18'18".3N,121°55'18".9E	9 _s 石
(9)30°18'13".5N,121°55'14".5E	10 _s 石
(10)30°13'04".9N,121°52'51".8E	7 _s
(11)30°14'23".7N,121°45'36".3E	11 _s
(12)30°21'28".2N,121°56'21".4E	9 _s
(13)30°13'06".4N,121°47'06".9E	10 _s
(14)30°14'51".5N,121°46'13".4E	11 _s

Chart 51001(1,4;6~8,10~14)[2019-167] 52001(8,12)[2019-199]

52135(2~4;6,8~10)[2018-1600] 53001(5;6,10,13)[2019-168]

53171(1~4;6~14)[2019-167] 2308(6,8,10~14)[2019-199]

Source Hydrography Department Shanghai MSA

201.East China Sea – Damendao and Approaches – Wreck

Delete "11:船骸" in position 27°56'35".8N,121°09'48".4E.

Chart 54002[2019-151] 55001[2019-151] 55122[2019-151] 55151[2019-151]

55251[2019-151] 2309[2019-150]

202.Taiwan Strait – South Haitan Strait – Shallow Depth

1)Delete the shallow depth and note in the following position:

Position	Characteristic
(1)25°23'21".1N,119°40'26".0E	3 ₄ 石
(2)上述(1)位置处	3 ₄ 石
(3)25°24'01".2N,119°43'35".0E	3 ₅ 石
(4)上述(3)位置处 表5 3.5m 石	3 ₅ 石
(5)25°23'59".8N,119°42'54".0E	4 ₂ 石
(6)上述(5)位置处	4 ₂ 石
(7)25°23'53".4N,119°42'18".9E	4 ₃ 及等深线 石
(8)上述(7)位置处	4 ₃ 石
(9)25°23'25".1N,119°44'50".6E	8 ₂ 及等深线 岩
(10)25°23'35".0N,119°46'43".3E	9 ₈
(11)上述(10)位置处	9 ₈
(12)25°23'34".9N,119°46'44".3E	9 ₈ 及等深线
(13)25°23'38".6N,119°46'50".9E	9 ₈ 及等深线
(14)25°23'03".5N,119°45'39".8E	14 ₉ 石
(15)上述(14)位置处	14 ₉ 及等深线 石
(16)25°23'28".8N,119°41'43".2E	19 ₃ 石
(17)上述(16)位置处	19 ₃ 石
(18)25°23'27".8N,119°46'03".9E	24 ₆ 石
(19)上述(18)位置处	24 ₆ 石
(20)25°22'52".9N,119°45'44".9E	28 ₈ 石
(21)25°23'22".5N,119°43'10".0E	42 石
(22)上述(21)位置处	42 石
(23)25°22'52".0N,119°43'43".3E	48 石

2)Insert the shallow depth in the following position:

Position	Characteristic
(24)25°23'28".3N,119°44'52".8E	5 ₇ 岩

- (25) 25°23'37".5N, 119°46'42".5E 9_石
- (26) 25°23'03".6N, 119°45'39".8E 15_石
- (27) 25°23'30".4N, 119°41'42".7E 18_石 及等深线
- (28) 上述(27)位置处 18_石
- (29) 25°23'27".8N, 119°46'03".8E 24_石
- (30) 25°22'53".4N, 119°45'43".8E 27_石
- Chart 62002(2,4,6,8,12,15,17,19,22,23;25,26,28,29)[2019-113]
 62522(1,3,5,7,9,14,16,18,20,21;24,26,27,29,30)[2018-1214]
 62561(1,3,5,7,9,11,15,16,18,20,21;25~27,29,30)[2018-1609]
 62631(1,7,16;27)[2018-1545]
 62661(1,3,5,7,9,10,15,16,18,20,21;25~27,29,30)[2019-113]
 2311(13;25)[2019-113]
- Source Hydrography Department Shanghai MSA

203. Taiwan Strait – Xiamen Port and Approaches – Reef & Shallow Depth

1) Delete the reef, shallow depth and note in the following position:

- | Position | Characteristic |
|---------------------------------|---------------------|
| (1) 24°25'02".8N, 118°03'04".0E | 小青礁 2 |
| (2) 上述(1)位置处 | 小青礁 2 及危险线 |
| (3) 24°25'04".5N, 118°03'02".9E | * |
| (4) 24°25'03".9N, 118°03'08".2E | 5 _石 |
| (5) 上述(4)位置处 | 5 _石 及危险线 |

2) Insert the shallow depth in the following position:

- (6) Insert "6_石" in position 24°25'01".7N, 118°03'11".2E.

Chart 65112(1,3,4)[2018-1547] 65131(1,3,5;6)[2018-1610]
 65171(2;6)[2018-1378]

Source Hydrography Department Shanghai MSA

Blank Page

Temporary Notices

204. Bohai Sea – Tianjin Port – Dredging (T)

From 8 January to 30 April 2019, dredging is in progress day and night within the area bounded by the following positions :

- (1) 38°56'55".1N, 117°47'37".5E
- (2) 38°56'48".2N, 117°48'04".4E
- (3) 38°56'38".3N, 117°48'10".8E
- (4) 38°56'24".2N, 117°48'26".0E
- (5) 38°56'40".0N, 117°47'31".0E

Operating vessel is showing signals and keeping watch on VHF Ch.10. Mariners are advised to pass by slowly.

Chart 23114

Source Nanjiang Navigation Notice 004/2019

205. Bohai Sea – Laizhou Gulf – Drilling (T)

From 8 January to 7 June 2019, drilling is in progress centered on 37° 24' 48".3N, 119° 00' 13".5E, radius 500m. Operating vessel is showing signals and keeping watch on VHF. Vessels should contact with the operating vessel. Mariners are advised to navigate with caution and keep a safe distance off the operating vessel.

Chart 33001

Source Dongying Navigation Notice 004/2019

206. East China Sea – Wenzhou Port – Oujiang – Pier Construction (T)

From 12 January to 31 July 2019, pier construction is in progress within the area bounded by the following position:

- (1) 28°01'27".3N, 120°42'40".1E
- (2) 28°01'25".8N, 120°42'51".4E
- (3) 28°01'21".8N, 120°43'02".8E
- (4) 28°01'15".6N, 120°43'00".1E
- (5) 28°01'20".8N, 120°42'38".9E

Operating vessel is showing signals. Irrespective vessels are prohibited from entering the operating area. Mariners are advised to contact with operating vessel and navigate with caution. Vessels must obey the command of guardship. Vessels are required to pass by slowly keeping a safe

Blank Page

distance off the operating vessel. Tel.: 13757770424.

Chart 55123

Source Wenzhou Navigation Notice 002/2019

207.Taiwan Strait – Meizhou Bay – Berth Construction (T)

From 15 February 2019 to 15 February 2020, berth construction is in progress within the area bounded by the following position:

(1)25°12'43".9N,118°58'05".6E

(2)25°11'58".2N,118°57'46".9E

(3)25°11'48".1N,118°58'11".2E

(4)25°12'33".7N,118°58'35".9E

Operating vessel is showing signals. Mariners are advised to contact with operating vessel and navigate with caution.

Chart 63111

Source Quanzhou Navigation Notice 007/2019

Blank Page

Disabled Temporary Notice List

(1) Bohai Sea

919/2017	Tianjin Port	Berth Construction(T)
848/2018	Tangshan Port	Construction(T)
913/2018	Tangshan Port	Dredging(T)
1164/2018	Dongying Port	Construction(T)
1465/2018	Laizhou Gulf	Drilling(T)
20/2019	Tianjin Port	Dredging(T)
67/2019	Tangshan Port	Drilling(T)
89/2019	Dongying Port	Construction(T)
153/2019	Tangshan Port	Dredging(T)
154/2019	Laizhou Gulf	Dredging(T)

(2) Yellow Sea

1119/2018	Dafeng Port	Construction(T)
1223/2018	Lianyungang Port	Dredging(T)
1224/2018	Lianyungang Port	Reclamation(T)
69/2019	Qingdao Port	Dredging(T)

(3) East China Sea & Taiwan Strait

854/2018	Zhoushan Islands	Pipeline Work(T)
1095/2018	Weitou Bay	Reef Exploding(T)
1200/2018	Xinghua Bay	Construction(T)
1226/2018	Taizhou Bay	Reclamation(T)
1271/2018	Dachenyang	Pier Construction(T)
1397/2018	Sanmen Bay	Bridge Construction(T)
1472/2018	Zhoushan Port	Pipeline Work(T)

(4) South China Sea & Beibu Gulf

1204/2018	Hainan Island	Construction(T)
1273/2018	Zhujiangkou	Construction(T)

INDEX OF TEMPORARY NOTICES IN FORCE

(1) Bohai Sea

383/2010	Tianjin Port	Buoyage(T)
1507/2017	Dongying Port	Construction(T)
453/2018	DongyingPort	Construction(T)
743/2018	Tianjin Port	Surveying(T)
868/2018	Tangshan Port	Construction(T)
1046/2018	Binzhou Port	Berth Construction(T)
1047/2018	Laizhou Gulf	Drilling(T)
1254/2018	Yantai Port	Berth Construction(T)
1265/2018	Tangshan Port	Dredging(T)
1267/2018	Dongying Port	Drilling(T)
1304/2018	Jinzhou Gulf	Reclamation(T)
1306/2018	Tianjin Port	Fairway Construction(T)
1307/2018	Laizhou Gulf	Construction(T)
1386/2018	Tianjin Port	Breakwater Construction(T)
1431/2018	Qinhuangdao Port	Buoyage(T)
1432/2018	Tangshan Port	Buoyage(T)
1433/2018	Tianjin Port	Buoyage(T)
1434/2018	Huanghua Port	Buoyage(T)
1435/2018	Binzhou Port	Buoyage(T)
1436/2018	Dongying Port	Buoyage(T)
1438/2018	Laizhou Gulf	Drilling(T)
1461/2018	Qinhuangdao Port	Construction(T)
1466/2018	Weifang Port	Buoyage(T)
1467/2018	Laizhou Port	Buoyage(T)
1470/2018	Yantai Port	Buoyage(T)
1502/2018	Changxingdao	Buoyage(T)
1503/2018	Yingkou Port	Buoyage(T)
1504/2018	Panjin Port	Buoyage(T)
1505/2018	Jinzhou Port	Buoyage(T)
1506/2018	Huludao Port	Buoyage(T)
1508/2018	Weifang Port	Buoyage(T)
1552/2018	Tianjin Port	Berth Construction(T)
1585/2018	Tianjin Port	Dredging(T)
1614/2018	Qinhuangdao Port	Construction(T)
1615/2018	Qinhuangdao Port	Dredging(T)

1616/2018	Qinhuangdao Port	Pier Construction(T)
21/2019	Tianjin Port	Pier Construction(T)
22/2019	Laizhou Gulf	Drilling(T)
68/2019	Tianjin Port	Breakwater Construction(T)
87/2019	Huanghua Port	Dredging(T)
88/2019	Tianjin Port	Breakwater Construction(T)
90/2019	Laizhou Gulf	Seismic Exploration(T)
120/2019	Tianjin Port	Surveying(T)
152/2019	Tangshan Port	Dredging(T)
176/2019	Changxingdao	Berth Construction(T)
177/2019	Tianjin Port	Breakwater Construction(T)
178/2019	Dongying Port	Breakwater Construction(T)
187/2019	Binzhou Port	Dredging(T)
188/2019	Laizhou Gulf	Construction(T)
189/2019	Penglai	Construction(T)
204/2019	Tianjin Port	Dredging(T)
205/2019	Laizhou Gulf	Drilling(T)

(2) Yellow Sea

506/2012	Lianyungang Port	V-AIS(T)
896/2012	Shidao Port	Fairway(T)
1084/2012	Feihuanghekou	Lightbeacon(T)
214/2013	Sheyang Port	Buoyage(T)
462/2015	Dafeng Port	Buoyage(T)
1050/2015	Jiangsu Coastals	Anemometer Tower(T)
584/2017	Xinyang Port	Lightbeacon(T)
922/2017	Rizhao Port	Caisson Storage Area(T)
967/2017	Sheyanghekou	Lightbeacon(T)
968/2017	Sheyanghekou	Lightbeacon(T)
1187/2017	Nantong Port	Construction(T)
1251/2017	Yangkou Port	Bridge Construction(T)
279/2018	Rizhao Port	Pier Construction(T)
320/2018	Pingtuyang	Construction(T)
871/2018	Yancheng Port	Construction(T)
890/2018	Yantai Port	Breakwater Construction(T)
919/2018	Maozhusha and Approaches	Construction(T)
1159/2018	Dalian Port	Berth Construction(T)

1161/2018	Dalian	Revetment Construction(T)
1284/2018	Yancheng Port	Dredging(T)
1309/2018	Qingdao Port	Pier Construction(T)
1356/2018	Rizhao Port	Pier Construction(T)
1392/2018	Binhai Port and Approaches	Dredging(T)
1393/2018	Binhai Port and Approaches	Pier Construction(T)
1501/2018	Zhuanghe Port	Buoyage(T)
1553/2018	Qingdao Port	Construction(T)
1554/2018	Binghai Port and Approaches	Construction(T)
1555/2018	Binghai Port and Approaches	Construction(T)
1556/2018	Liangyuesha	Construction(T)
1557/2018	Dafeng Port and Approaches	Construction(T)
1584/2018	Dalian Port	Construction(T)
1618/2018	Yancheng Port	Cofferdam Construction(T)
23/2019	Approaches to Maozhusha	Construction(T)
70/2019	Lianyungang Port	Construction(T)
71/2019	Lianyungang Port	Dredging(T)
117/2019	Dalian Port	Berth Construction(T)
118/2019	Dalian Port	Pier Construction(T)
119/2019	Dalian Port	Pier Construction(T)
121/2019	Qingdao Port	Berth Construction(T)
179/2019	Qingdao Port	Fairway Expansion(T)
190/2019	Yantai Port	Berth Construction(T)
191/2019	Lianyungang Port and Approaches	Dredging(T)
192/2019	Lianyungang Port and Approaches	Berth Construction(T)

(3)East China Sea & Taiwan Strait

304/2002	Xiamen Port	Mooring buoy(T)
322/2003	Zhoushan	Mooring buoy(T)
22/2004	Changjiangkou	Anchorage Area(T)
148/2004	Changjiangkou	Dumping ground(T)
543/2007	Zhoushan Islands	Anchorage Area(T)
1077/2007	Zhoushan Islands	Buoyage(T)
1079/2007	Zhejiang Coastal	Mooring buoy(T)
894/2009	Fujian Coastal	Navigable Fairway(T)
925/2009	Fujian Coastal	Anchorage(T)
698/2010	Fuzhou Port	Lightbeacon(T)

702/2010	Quanzhou Bay	Lightbeacon(T)
889/2010	Quanzhou Bay	LightBeacon(T)
1016/2010	Sanmen Bay	Buoyage(T)
1220/2010	Zhoushan Islands	Anchorage(T)
68/2012	Changjiangkou	Bridge Navigation(T)
663/2012	Feiyunjiang	Buoyage(T)
1524/2012	Changjiangkou	Lightbeacon(T)
819/2016	Zhoushan Islands	Bridge Construction(T)
1196/2016	Zhoushan Islands	Bridge Construction(T)
282/2017	Lingjiang	Bridge Opening Mark(T)
348/2017	Sansha Bay	Berth Construction(T)
349/2017	Dongshan Bay and Approaches	Reclamation(T)
432/2017	Xiamen Port and Approaches	Berth Construction(T)
525/2017	Wenzhou Port	Lightbeacon(T)
613/2017	Xiamen Port and Approaches	Sand Fetching(T)
713/2017	Zhoushan Islands	Bridge Construction(T)
791/2017	Zhoushan Islands	Breakwater Construction(T)
798/2017	Wenzhou Port	Lightbeacon(T)
805/2017	Weitou Bay	Bridge Construction(T)
974/2017	Xinhua Bay	Berth Construction(T)
1019/2017	Zhoushan Port	Depths Surveying(T)
1021/2017	Zhoushan Port	Surveying(T)
1087/2017	Ningbo Port	Surveying(T)
1089/2017	Weitou Bay	Dredging(T)
1144/2017	Zhoushan Port	Surveying(T)
1145/2017	Zhoushan Port	Surveying(T)
1146/2017	Zhoushan Port	Surveying(T)
1147/2017	Zhoushan Port	Surveying(T)
1149/2017	Zhoushan Port	Surveying(T)
1234/2017	Jiaojiang River	Lightbeacon(T)
1235/2017	Quanzhou Bay	Dredging(T)
1236/2017	Xiamen Port	Lightbeacon(T)
1338/2017	Mingjiang River	Lightbeacon(T)
1379/2017	Zhoushan Islands	Pipeline Work(T)
1462/2017	Yongjiang River	Lightbeacon(T)
29/2018	Zhoushan Islands	Pulling Work(T)
31/2018	Zhoushan Port	Pier Construction(T)

55/2018	Fuzhou Port	Reclamation(T)
56/2018	Meizhou Gulf	Dredging(T)
72/2018	Taizhou Bay	Bridge Construction(T)
74/2018	Yueqing Bay	Bridge Construction(T)
75/2018	Wenzhou Port	Construction(T)
77/2018	Meizhou Bay	Berth Construction(T)
106/2018	Changjiangkou and Approaches	Construction(T)
110/2018	Zhoushan Port	Dike Construction(T)
111/2018	Zhoushan Port	Pier Construction(T)
112/2018	Zhoushan Port	Dredging(T)
116/2018	Sanmen Bay	Dike Construction(T)
235/2018	Minjiang River	Anchorage(T)
256/2018	Quanzhou Bay	Berth Construction(T)
331/2018	Wwitou Bay and Approaches	Construction(T)
366/2018	Weitou Bay	Construction(T)
462/2018	Lingjiang River	Lightbeacon(T)
509/2018	Dongshan Bay	Pier Construction(T)
510/2018	Dongshan Bay	Pier Construction(T)
660/2018	Changjiangkou and Approaches	Construction(T)
669/2018	Xiamen Port	Construction(T)
712/2018	Nanji Island	Pier Construction(T)
751/2018	Nanji Islands	Pier Construction(T)
780/2018	Changjiangkou and Approaches	Dredging(T)
787/2018	Xinghua Bay	Construction(T)
822/2018	Zhoushan Islands	Construction(T)
824/2018	Wenzhou Port	Lightbeacon(T)
875/2018	Jimei Bridge Northeastwards	Construction(T)
894/2018	Zhoushan Islands	Pier Construction(T)
899/2018	Mopanyang	Construction(T)
901/2018	Weitou Bay	Bridge Construction(T)
920/2018	Zhoushan Islands	Cofferdam Construction(T)
922/2018	Zhoushan Port	Surveying(T)
923/2018	Zhoushan Port	Surveying(T)
924/2018	Zhoushan Port	Surveying(T)
925/2018	Zhoushan Port	Surveying(T)
928/2018	Zhoushan Port	Surveying(T)
930/2018	Zhoushan Port	Surveying(T)

971/2018	Yongjiang River	Surveying(T)
973/2018	Zhoushan Port	Surveying(T)
978/2018	Maluan Bay	Reclamation(T)
1031/2018	Xiamen Port	Construction(T)
1054/2018	Zhoushan Port	Surveying(T)
1055/2018	Zhoushan Port	Surveying(T)
1056/2018	Zhoushan Port	Surveying(T)
1057/2018	Zhoushan Port	Surveying(T)
1058/2018	Zhoushan Port	Surveying(T)
1059/2018	Zhoushan Port	Surveying(T)
1086/2018	Wenzhou Port	Construction(T)
1087/2018	Oufeitan	Construction(T)
1088/2018	Oufeitan	Construction(T)
1089/2018	Oufeitan	Construction(T))
1093/2018	Quanzhou Bay	Dredging(T)
1094/2018	Quanzhou Bay	Pier Construction(T)
1096/2018	Weitou Bay	Construction(T)
1121/2018	Zhoushan Islands	Pier Construction(T)
1122/2018	Zhoushan Islands	Pier Construction(T)
1125/2018	Approaches to Weitou Bay	Dredging(T)
1126/2018	Approaches to Weitou Bay	Dredging(T)
1127/2018	Approaches to Weitou Bay	Dredging(T)
1168/2018	Zhoushan Islands	Pier Construction(T)
1198/2018	Qimen Port	Bridge Construction(T)
1199/2018	Approaches to Huagu Island	Bridge Construction(T)
1227/2018	Wenzhou Port	Bridge Construction(T)
1229/2018	Weitou Bay	Bridge Construction(T)
1230/2018	Weitou Bay	Dredging(T)
1270/2018	Zhoushan Islands	Construction(T)
1272/2018	Approaches to Daqudao	Pier Construction(T)
1285/2018	Approaches to Haitan Island	Construction(T)
1311/2018	Zhoushan Islands	Construction(T)
1312/2018	Lingjiang	Bridge Construction(T)
1313/2018	Xinghua Bay	Construction(T)
1358/2018	Yongning River	Bridge Construction(T)
1360/2018	Xiamen Port	Structure Inforcement(T)
1394/2018	Jiaxing Port	Berth Construction(T)

1395/2018	Zhoushan Islands	Pier Construction(T)
1396/2018	Zhoushan Port	Dredging(T)
1398/2018	Taizhou Port	Pier Construction(T)
1399/2018	Minjiangkou	Construction(T)
1400/2018	Meizhou Bay	Exploding(T)
1401/2018	Meizhou Bay	Dredging(T)
1440/2018	Hangzhou Gulf	Structure Inforcement(T)
1442/2018	Xiamen Port and Approaches	Geological Exploration(T)
1473/2018	Lingkun Island eastwards	Berth Construction(T)
1474/2018	Fuzhou Port	Pier Construction(T)
1475/2018	Minjiangkou	Bridge Construction(T)
1476/2018	Shenhu Bay	Reef Exploding(T)
1509/2018	Changjiangkou and Approaches	Fetching and Filling
1510/2018	Hangzhou Gulf	Construction(T)
1511/2018	Zhoushan Islands	Bridge Construction(T)
1512/2018	Zhoushan Port	Surveying(T)
1513/2018	Yueqing Bay	Construction(T)
1514/2018	Wenzhou Port	Bridge Construction(T)
1515/2018	Wenzhou Port	Construction(T)
1516/2018	Aojiangkou	Cofferdam Construction(T)
1517/2018	Fuzhou Port	Construction(T)
1518/2018	Meizhou Bay	Bridge Construction(T)
1519/2018	Meizhou Bay	Pier Construction(T)
1520/2018	Xiamen Port	Construction(T)
1521/2018	Xiamen Port	Construction(T)
1522/2018	Xiamen Port	Bridge Construction(T)
1558/2018	Xinghua Bay	Construction(T)
1586/2018	Changjiangkou and Approaches	Construction(T)
1587/2018	Changjiangkou and Approaches	Construction(T)
1588/2018	Approaches to Donghai Bridge	Construction(T)
1589/2018	Zhoushan Port	Dredging(T)
1590/2018	Zhoushan Port	Surveying(T)
1591/2018	Zhoushan Port	Surveying(T)
1592/2018	Zhoushan Port	Surveying(T)
1619/2018	Changjiangkou and Approaches	Construction(T)
1620/2018	Taizhou Port	Construction(T)
24/2019	Hangzhou Gulf	Berth Construction(T)

25/2019	Hangzhou Gulf	Construction(T)
26/2019	Zhoushan Islands	Reef Exploding(T)
27/2019	Zhoushan Islands	Bridge Construction(T)
28/2019	Zhoushan Port	Surveying(T)
29/2019	Zhoushan Port	Pier Construction(T)
30/2019	Approaches to Southern Xiang'an	Construction(T)
31/2019	Approaches to Southern Xiang'an	Construction(T)
72/2019	Hangzhou Gulf	Pier Construction(T)
73/2019	Zhoushan Islands	Pier Construction(T)
74/2019	Approaches to Damen Island	Construction(T)
75/2019	Xiamen Port and Approaches	Berth Construction(T)
91/2019	Xiadachen Island Northwards	Construction(T)
92/2019	Wenzhou Bay	Pier Construction(T)
93/2019	Wenzhou Port	Bridge Construction(T)
94/2019	Songxia Port	Fairway Construction(T)
95/2019	Daliandao Southwards	Construction(T)
96/2019	Quanzhou Bay	Bridge Construction(T)
97/2019	Approaches to Xunjiang Port	Pipeline Work(T)
98/2019	Xiamen Port and Approaches	Dredging(T)
122/2019	Changjiangkou and Approaches	Dredging(T)
123/2019	Changjiangkou and Approaches	Construction(T)
124/2019	Changjiangkou and Approaches	Construction(T)
125/2019	Hangzhou Gulf	Pier Construction(T)
126/2019	Hangzhou Gulf	Dredging(T)
127/2019	Hangzhou Gulf	Construction(T)
128/2019	Zhoushan Islands	Reef Exploding(T)
129/2019	Zhoushan Islands	Pipeline Work(T)
130/2019	Zhoushan Port	Surveying(T)
131/2019	Zhoushan Islands	Pipeline Work(T)
132/2019	Wenzhou Port	Pier Construction(T)
133/2019	Wenzhou Port	Cofferdam Construction(T)
134/2019	Wenzhou Port	Bridge Construction(T)
135/2019	Feiyunjiangkou	Construction(T)
136/2019	Feiyunjiangkou	Cofferdam Construction(T)
137/2019	Songxia Port	Construction(T)
138/2019	Haitan Bay	Construction(T)
139/2019	Approaches to Nanridao	Construction(T)

140/2019	Approaches to Nanridao	Construction(T)
141/2019	Weitou Bay	Sand Fetching(T)
155/2019	Jiaxing Port	Berth Construction(T)
156/2019	Zhoushan Port	Pier Construction(T)
157/2019	Zhoushan Port	Pier Construction(T)
169/2019	Zhoushan Islands	Pier Construction(T)
170/2019	Approaches to Haitan Strait	Construction(T)
171/2019	Xiamen Port	Dredging(T)
180/2019	Zhoushan Port	Surveying(T)
193/2019	Taizhou Port	Bridge Construction(T)
194/2019	Taizhou Port	Bridge Construction(T)
206/2019	Wenzhou Port	Pier Construction(T)
207/2019	Meizhou Bay	Berth Construction(T)

(4)South China Sea & Beibu Gulf

419/2003	Guangzhou Port	Anchorage Area(T)
210/2004	Zhujiangkou	Wreck(T)
204/2005	Zhanjiang Port	Wreck(T)
416/2006	Approaches to Daxingshanjiao	Wreck(T)
737/2009	Zhujiangkou	Anchorage Area(T)
852/2009	Zhujiangkou	Buoyage(T)
243/2011	Zhuhai Port Southwestwards	Buoyage(T)
786/2011	Zhanjiang Port	V-AIS(T)
843/2011	Approaches to Wailuomen Channel	Buoyage(T)
228/2012	Chaozhou Port	Buoyage(T)
352/2012	Zhujiangkou	Buoyage(T)
1171/2012	Shenzhen Port	Buoyage(T)
1724/2012	Zhujiangkou	Buoyage(T)
219/2013	Yangpu Port	Lightbeacon(T)
269/2013	Zhujiang	AIS(T)
494/2013	Approaches to Zhelangjiao	Lighthouse(T)
1104/2013	Zhujiangkou	Buoyage(T)
1217/2013	Fangcheng Port	Lightbeacon(T)
1315/2013	Beihai New Harbour	Lightbeacon(T)
1435/2013	Zhujiangkou	Lightbeacon(T)
1457/2013	Zhanjiang Port	Lightbeacon(T)
1487/2013	Jinghai Bay And Approaches	Safety Operation Area(T)

1489/2013	Aojiao Anchorage Southwestwards	Safety Operation Area(T)
37/2014	Approaches to Haimen Bay	Lightbeacon(T)
39/2014	Zhanjian Port	Buoyage(T)
545/2014	Approaches to Shantou Port	Lightbeacon(T)
655/2014	Zhujiangkou	Buoyage(T)
1128/2014	Zhanjiang Port	Lightbeacon(T)
1132/2014	Tieshan Port	Safety Operation Area(T)
1168/2014	Zhujiangkou	Buoyage(T)
1228/2014	Guangzhou Port	V-AIS(T)
1362/2014	Leizhou Peninsula Eastwards	Lightbeacon(T)
129/2015	Zhuhai Port	Buoyage(T)
130/2015	Zhuhai Port	Buoyage(T)
596/2015	Zhujiangkou	Lightbeacon(T)
597/2015	Zhujiangkou	Buoyage(T)
787/2015	Fangcheng Port	Lightbeacon(T)
806/2015	Dachen Bay	Lightbeacon(T)
807/2015	Shantou Port	Lightbeacon(T)
1053/2015	Naozhou Island Westwards	Buoyage(T)
1174/2015	Tieshan Port	Buoyage(T)
419/2016	Zhujiangkou	Lighthouse(T)
506/2016	Maoming	Buoyage(T)
526/2016	Maoming	Buoyage(T)
527/2016	Maoming	Buoyage(T)
598/2016	Zhujiangkou	Buoyage(T)
666/2016	Zhujiangkou	Buoyage(T)
698/2016	Zhujiangkou	Buoyage(T)
730/2016	Guangzhou Nanshaqu	Buoyage(T)
909/2016	Zhujiangkou	Buoyage(T)
1093/2016	Zhujiangkou	Buoyage(T)
1094/2016	Zhujiangkou	Buoyage(T)
1139/2016	Zhujiangkou	Lightbeacon(T)
1140/2016	Zhujiangkou	Lightbeacon(T)
1141/2016	Maoming Port And Approaches	Lightbeacon(T)
1184/2016	Daya Bay	Buoyage(T)
1185/2016	Daya Bay	Buoyage(T)
1200/2016	Guangzhou Port	Buoyage(T)
1201/2016	Shuidong Harbour	Lightbeacon(T)

1287/2016	Zhujiangkou	Lightbeacon(T)
18/2017	Guangzhou Port	Buoyage(T)
72/2017	Zhanjian Port	Construction(T)
394/2017	Approaches Beijin Port	Buoyage(T)
395/2017	Beijin PortBuoyage(T)	Buoyage(T)
396/2017	Zhanjiang Port	Buoyage(T)
557/2017	Maoming Port and Approaches	Buoyage(T)
591/2017	Qinzhou Bay	Lighthouse(T)
725/2017	Zhujiangkou	Construction(T)
809/2017	Zhujiangkou	SandFetching(T)
870/2017	Beihai Port	Buoyage(T)
871/2017	Beihai Port	Buoyage(T)
872/2017	Beihai Port	Lighthouse(T)
873/2017	Beihai Port	Bridge Construction(T)
903/2017	Tieshan Port	Construction(T)
936/2017	Rongjiang	Bridge Construction(T)
1308/2017	Shantou Port	Construction(T)
1430/2017	Honghai Bay	Pier Construction(T)
1512/2017	Dapeng Bay	Construction(T)
208/2018	Zhujiangkou	Berth Construction(T)
303/2018	Zhujiangkou	Bridge Construction(T)
405/2018	Basuo Port	Reclamation(T)
543/2018	Shantou Harbour	Dredging & Exploding(T)
574/2018	Hainan Island	Buoyage(T)
635/2018	Jieshi Bay	Construction(T)
636/2018	Daya Bay	Pier Construction(T)
671/2018	Zhujiangkou	Bridge Construction(T)
713/2018	Shantou Port	Dredging(T)
876/2018	Honghai Bay	Dredging(T)
904/2018	Zhanjiang Port	Berth Construction(T)
939/2018	Fangcheng Port	Construction(T)
981/2018	Zhujiangkou	Bridge Construction(T)
982/2018	Zhanjiang Port	Bridge Construction(T)
983/2018	Leizhou Peninsula	Construction(T)
1033/2018	Zhujiangkou	Construction(T)
1062/2018	Zhujiangkou	Pipeline Work(T)
1063/2018	Yangjiang Port	Lightering(T)

1097/2018	Shanwei Port	Pier Construction(T)
1098/2018	Shanwei Port	Works(T)
1128/2018	Daya Bay	Construction(T)
1129/2018	Zhujiangkou	Bridge Construction(T)
1130/2018	Zhujiangkou	Construction(T)
1132/2018	Tieshan Port	Construction(T)
1201/2018	Haimen Port	Pulling Work & Traffic Control(T)
1233/2018	Fangcheng Port	Construction(T)
1240/2018	Zhujiang River	Dyke Construction(T)
1241/2018	Zhujiang River	Dyke Construction(T)
1242/2018	Shantou Port	Construction(T)
1314/2018	Qinzhou Port	Fairway Construction(T)
1402/2018	Eastern of Leizhou Peninsula	Construction(T)
1403/2018	Qiongzhou Strait	Submarine Cable(T)
1443/2018	Zhujiangkou	Construction(T)
1444/2018	Zhujiangkou	Bridge Construction(T)
1445/2018	Yangjiang Port	Construction(T)
1446/2018	Fangcheng Port	Dredging(T)
1447/2018	Hainan Island	Dredging(T)
1448/2018	Hainan Island	Pier Construction(T)
1477/2018	Zhujiangkou	Pier Construction(T)
1478/2018	Bohe Port	Construction(T)
1479/2018	Hainan Island	Reclamation(T)
1480/2018	Approaches to Southeastern Hainan Island	Seismic Exploration(T)
1523/2018	Fangcheng Port	Dredging(T)
1559/2018	Approaches to Yamen Channel	Construction(T)
1560/2018	Yangjiang Port	Construction(T)
1561/2018	Yangjiang Port	Construction(T)
1562/2018	Hainan Island	Offshore Platform Anchorage(T)
1593/2018	Huizhou Port	Pier Construction(T)
1594/2018	Fangcheng Port	Construction(T)
1621/2018	Nan'ao Island	Construction(T)
1622/2018	Zhujiangkou	Construction(T)
32/2019	Dapeng Bay	Construction(T)
33/2019	Zhujiangkou	Construction(T)
34/2019	Zhujiangkou	Construction(T)

76/2019	Yangjiang Port	Berth Construction(T)
77/2019	Tieshan Port	Lightering(T)
78/2019	Hainan Island	Bridge Construction(T)
99/2019	Shenquan Port	Surveying(T)
100/2019	Zhujiangkou	Construction(T)
101/2019	Approaches to Shaba	Construction(T)
102/2019	Leizhou Peninsula	Bridge Construction(T)
103/2019	Fangcheng Port	Fairway Construction(T)
142/2019	Jinghai Bay and Approaches	Pier Construction(T)
143/2019	Zhuhai Port	Pier Construction(T)
144/2019	Zhanjiang Port	Pier Construction(T)
145/2019	Zhanjiang Port	Pier Construction(T)
146/2019	Hainan Island	Breakwater Construction(T)
158/2019	Fangcheng Port	Construction(T)
159/2019	Approaches to Weizhou Island	Construction(T)
172/2019	Approaches to Shaba	Construction(T)
181/2019	Zhujiangkou	Breakwater Construction(T)
182/2019	Zhujiangkou	Construction(T)

HYDROGRAPHIC INFORMATION REPORT SHEET

Name(s) of report sender(s)

Mailing address

Subject

Geographical area

Position or area limit ("PA" indicated if applicable)

.....

Affected chart(s)/publication(s)

Details:

Suggestion(s)/request(s)

.....

Signature :

Date:

HYDROGRAPHIC INFORMATION REPORT SHEET

INSTRUCTIONS

1. Extent of Information to be reported:

a) Discovery or the changes in position, range, depth of uncovered reefs, shoals, wrecks or other obstructions.

b) Discovery or changes of floating objects (e.g buoys, mooring buoys, large scale fishing stakes, floating shipwrecks), magnetic anomalies, discolored water or breakers.

c) Establishments or changes of navigation facilities.

d) Establishments or changes of mooring or berthing facilities (e.g. piers, submarine cables, overhead cables, mooring buoys, breakwaters).

e) Changes in the limit of fairway, anchorages or sailing route.

f) Shortcomings in Chinese coastal port and fairway charts and other relative publications.

2. Instructions:

a) Measuring instrument, methods and time should be specified in expressing the location or scope; and the coordinate system should be indicated (1954 Beijing coordinate system or WGS-84 coordinate system).

b) When position expressed in bearing and distance, the origin should be specified; and when position expressed in latitude and longitude, the number, edition and publisher of chart referred to should be specified.

c) Measuring instrument, methods and time of the obstruction or shoal soundings should be indicated. In addition, the sounding datum and whether it makes corrections for the height of the tide should also be indicated.

d) Elevation of a navigational mark should be accompanied by the datum it referred to, and height of a light should indicate whether it refers to that of the top or that of the center.

e) The report should be signed and affix the official seal.

3. Remarks:

a) The information reported will be checked upon our receipt and then used to the best advantage which may mean inclusion in due weekly edition of Notices to Mariners. Certain amount of compensation will be given to the report senders.

b) Please send the report to Shanghai MSA Survey and Mapping Office. Address: 82 Lane 7, Gongqing Road, Yangpu District, Shanghai.