



NOTICES TO MARINERS

Issue No.26(Total No.924)

Notice No.670-701

24 June 2019

CONTENTS

- I Sailing Bulletin
- II Index
- III Notices to Mariners
- IV Temporary Notices

In order to keep navigation safety and make Chinese coastal port and fairway Charts modify timely and accurately, mariners are requested to inform the china MSA immediately of the discovery of new danger, or changes or defects in aids to navigation and of shortcomings in Chinese coastal port and fairway charts or publications. Copies of Navigational warning, Sailing information, and Dynamic aids condition should be sent to Tianjin, Shanghai and Guangdong MSA timely. Departments and mariners may contact Shanghai Marine Chart Press Center or Tianjin, Shanghai and Guangdong MSA to get subscribing information. The Notices to Mariners can also be made through the following websites.

In addition to postal methods, the following additional communication facilities are available:

Tianjin MSA Survey and Mapping Office:	E-mail: hccd@tjmsa.gov.cn Phone: +86(0)22 58873986 Fax: +86(0)22 58873988
Shanghai Marine Chart Press Center:	E-mail: gztg@shmsa.gov.cn Phone: +86(0)21 65806556 Fax: +86(0)21 65697997
Guangdong MSA Survey and Mapping Office:	E-mail: hcmal@gdmsa.gov.cn Phone: +86(0)20 89320335 Fax: +86(0)20 89320336
China MSA Nautical Charts&Books Publisher:	Web: www.chart.msa.gov.cn

The Maritime Safety Administration of the People's Republic of China

Explanatory Notes

1. The Notices which publish the information about essential changing feature of Chinese coastal sea area and works at sea, is mainly used to correct the Chinese coastal port and fairway Charts and offer navigation safety information for mariners.
2. The information published in the notice origins from the marine information, the navigational warning, aids dynamics as well as the hydrographic achievements, which are issued by Maritime Administration. The additional source comes from shipping, fairway, sea, Harbour affairs, and fishing politics department.
3. The Notices include the Sailing Bulletin, the Notices to Mariners and Temporary Notices.
 - a) Sailing Bulletin announces rules and regulations of navigation, the printing, correcting and cancellation of publication, and the marine information which is promulgate by MSA and has important relationship which navigation safety. It is not used to correct the Charts.
 - b) The Notices to Mariners is used for user to correct related Chinese coastal port and fairway Charts. The number in parentheses behind the Chart No. indicates that only parts of the Notices related to this chart. The number in square bracket illustrated the previous update notice information.
 - c) The Temporary Notices published for the temporary establishment, cancellation, variation as well as works at sea. The Chart No. lists for user's convenience when mariners look up for the details.
4. Geographical position refer to the horizontal datum of the current edition of each affected chart. The 2000 national geodetic coordinate system which we adopt equals to WGS-84 world geodetic coordinate system in usage. The sounding datum refers to the level of Lowest Astronomical Tide and the elevation uses 1985 national vertical datum. Bearings are true reckoned clockwise from 000° to 359°. Those relating to lights are from seaward. The height of the lighthouse or light beacon is referred to Mean High Water Springs.
5. For symbols used in the Notices to Mariners, see GB12319-1998.
6. The unit in the Notices complies with the international standard unit of measurement, with the Chinese characters replaced by symbol and alphabet, such as degrees (°), minutes (') and seconds ("), meters (m), kilometers (km) or nautical miles (M).

SAILING BULLETIN

1, Marine Information

Chinese Version Only.

INDEX

1,GEOGRAPHICAL INDEX

Bohai Sea	Jinzhou Port	(695)
	Huanghua Port	(696)
	Laizhou Gulf	(697)
Yellow Sea	Qingdao Port	(698)
	Lianyungang Port Eastwards	(670)
East China Sea	Zhoushan Islands	(671),(672),(673)
	Yueqing Bay	(674),(675)
	Feiyunjiangkou	(676)
	Aojiangkou and Approaches	(677)
	Luoyuan Bay and Approaches	(678)
	Minjiangkou	(679),(680)
Taiwan Strait	Meizhou Bay	(681)
	Quanzhou Bay	(682)
	Weitou Bay	(683)
	Xiamen Bay	(699)
	Gulei Harbour	(700)
	Chaozhou Port	(684)
South China Sea	Shibeishanjiao Southwards	(685)
	Huizhou Port	(701)
	Wanshan Archipelago	(686)
	Qionghzou Strait Northeastwards	(687)
	Hainan Island Northeastwards	(688)
	Hainan Island	(689)
	Chart Correction	(690),(691),(692),(693),(694)

2,INDEX OF CHARTS AFFECTED

Chart No.	Notice No.	Notice No. (T)
12301	690	
14101		695
24101		696
24113		696
33001		697
36145		698
1306	670	
51001	672	
52001	671,672	
52133	671	
52135	672	
52139	672	
52172	671	
52173	671	
53001	672,673	
53171	672	
54002	674,675	
55001	674,675,676,677	
55122	675	
55151	674,675	
55251	674,675	
55332	676	
55631	677	
61002	678	
62001	679,680	
62151	678	
62221	679	
62261	679,680	
62311	679	
62313	679	
62314	679	
63001	681	
64001	683	
64111	681	
64131	681	
64212	682	


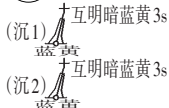
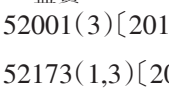
Chart No.	Notice No.	Notice No. (T)
64221	682	
64411	683	
64413		699
64431	683	699
65171	683	699
66411		700
66441		700
2308	673	
2309	673,675	
2310	676,677,678,680	
2311	680	
81001	684	
81101	684	
81104	684	
82001	685	
83001	686	
83103		701
83104		701
83107	694	
84001	686	
84203	686,691	
84206	691	
84214	692	
84221	691	
87001	687	
92107	693	
02001	689	
3313	685	
3314	686	
3315	687,688,689	

Notices to Mariners

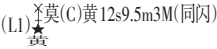






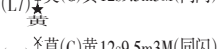
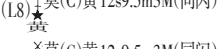
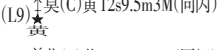





670. Yellow Sea – Lianyungang Port Eastwards – V-AIS

Delete  V-AIS 34°46'56".6N, 120°39'55".1E
 Chart 1306〔2019–566〕
 List of Lights CNP82/2018~2019〔4110557〕
 Source East China Sea Aids 007/2019

671. East China Sea – Zhoushan Islands – Aids

Insert  V-AIS (1) 30°24'52".8N, 122°21'37".2E
 互明暗蓝黄 3s
 (沉1) (2) 30°24'52".9N, 122°21'45".7E
 互明暗蓝黄 3s
 (沉2) (3) 30°24'52".3N, 122°21'28".7E
 Chart 52001(3)〔2019–655〕 52133〔2019–655〕 52172(1,3)〔2019–637〕
 52173(1,3)〔2019–655〕
 List of Lights CNP82/2018~2019〔5311491〕〔5311491.01〕〔5311491.02〕
 Source East China Sea Aids 007/2019

672. East China Sea – Zhoushan Islands – Aids

Insert (L1)  莫(C)黄 12s9.5m3M(同闪) (1) 30°10'39".2N, 121°58'47".1E
 (L2)  莫(C)黄 12s9.5m3M(同闪) (2) 30°10'40".7N, 121°58'45".3E
 (L3)  莫(C)黄 12s9.5m3M(同闪) (3) 30°10'47".1N, 121°58'55".9E
 (L4)  莫(C)黄 12s9.5m3M(同闪) (4) 30°10'48".7N, 121°58'53".9E
 (L5)  莫(C)黄 12s9.5m3M(同闪) (5) 30°13'20".4N, 122°00'35".2E
 (L6)  莫(C)黄 12s9.5m3M(同闪) (6) 30°13'21".3N, 122°00'33".3E
 (L7)  莫(C)黄 12s9.5m3M(同闪) (7) 30°13'35".0N, 122°00'44".9E
 (L8)  莫(C)黄 12s9.5m3M(同闪) (8) 30°13'36".3N, 122°00'41".5E
 (L9)  莫(C)黄 12s9.5m3M(同闪) (9) 30°13'36".2N, 122°00'45".5E
 (L10)  莫(C)黄 12s9.5m3M(同闪) (10) 30°13'37".3N, 122°00'41".8E
 (L11)  莫(C)黄 12s9.5m3M(同闪) (11) 30°13'51".4N, 122°00'53".1E
 (L12)  莫(C)黄 12s9.5m3M(同闪) (12) 30°13'53".0N, 122°00'49".5E
 (L13)  莫(C)黄 12s9.5m3M(同闪) (13) 30°17'01".1N, 122°03'13".0E
 (L14)  莫(C)黄 12s9.5m3M(同闪) (14) 30°17'01".9N, 122°03'11".3E
 (L15)  莫(C)黄 12s9.5m3M(同闪) (15) 30°17'07".4N, 122°03'17".8E





(L16) 莫(C)黄12s9.5m3M(同闪) (16)30°17'08".4N,122°03'16".4E

(L17) 莫(C)黄12s9.5m3M(同闪) (17)30°11'16".7N,122°00'22".1E


Chart 51001(1,10,16,17)[2019-661] 52001(1,10,16,17)[2019-671]
52135(1,4,5,10,11,13,16,17)[2019-661] 52139(1,4)[2019-661]
53001(1,10,17)[2019-661] 53171(1,4,5,10,11,13,16,17)[2019-661]

List of Lights CNP82/2018~2019[5312114.01][5312114.02][5312114.03][5312114.04]
[5312114.05][5312114.06][5312114.07][5312114.08][5312114.09]
[5312114.10][5312114.11][5312114.12][5312114.13][5312114.14]
[5312114.15][5312114.16][5312114.17]

Source East China Sea Aids 007/2019

673.East China Sea – Zhoushan Islands – Aids





Insert  V-AIS (1)29°34'37".8N,122°25'52".2E

(沉11) 互明暗蓝黄3s (2)29°34'51".1N,122°25'52".4E

(沉12) 互明暗蓝黄3s (3)29°34'28".7N,122°25'50".7E


Chart 53001(2)[2019-672] 2308(2)[2019-654] 2309(2)[2019-641]

List of Lights CNP82/2018~2019[5314436][5314436.01][5314436.02]

Source East China Sea Aids 007/2019

674.East China Sea – Yueqing Bay – Aids





Delete 
(沉1) 互明暗蓝黄3s (1)27°56'13".4N,121°12'31".3E

(沉2) 互明暗蓝黄3s (2)27°56'26".0N,121°12'19".3E

 V-AIS (3)27°56'20".5N,121°12'22".9E

Chart 54002(2,3)[2019-217] 55001(2,3)[2019-217] 55151[2019-574]
55251[2019-574]

List of Lights CNP82/2018~2019[5810022][5810022.01][5810022.02]

Source East China Sea Aids 007/2019

675.East China Sea – Yueqing Bay – Aids





Delete 
(沉1) 临 互明暗蓝黄3s (1)27°56'39".8N,121°09'55".0E

(沉2) 临 互明暗蓝黄3s (2)27°56'31".4N,121°09'43".0E

 V-AIS (3)27°56'35".6N,121°09'49".0E

Chart 54002(3)[2019-674] 55001(3)[2019-674] 55122[2019-574]
55151[2019-674] 55251[2019-674] 2309(1)[2019-673]

List of Lights CNP82/2018~2019[5810021.01][5810021.015][5810021.02]

Source East China Sea Aids 007/2019

676.East China Sea – Feiyunjiangkou – V-AIS

Insert  V-AIS 27°43'54".0N,120°50'01".0E

Chart 55001[2019-675] 55332[2019-86] 2310[2019-613]

List of Lights CNP82/2018~2019[5811282]

Source East China Sea Aids 007/2019

677.East China Sea – Aojiangkou and Approaches – V-AIS

Insert  V-AIS 27°30'54".7N,120°41'54".2E

Chart 55001[2019-676] 55631[2018-698] 2310[2019-676]

List of Lights CNP82/2018~2019[5811782]

Source East China Sea Aids 007/2019

678.East China Sea – Luoyuan Bay and Approaches – Light-tower

Amend from: 洋岐  (2)6s101m16M 雷康(Y) (1)26°22'11".4N,119°58'17".7E

to: 洋岐  (2)6s120m16M 雷康(Y) (2)26°22'11".5N,119°58'17".5E

Chart 61002[2019-397] 62151[2019-397] 2310[2019-677]

List of Lights CNP82/2018~2019[6210040]

Source East China Sea Aids 007/2019

679.East China Sea – Minjiangkou – VTS

Insert VTS report line named "川石", joining: (1)26°06'56".9N,119°40'12".0E

(2)26°05'22".9N,119°38'18".9E

VTS report line named "川石西", joining: (3)26°08'20".2N,119°39'00".8E

(4)26°08'12".9N,119°39'30".0E

VTS report point named "大马礁灯桩": (5)25°59'04".2N,119°26'33".4E

Delete VTS report line, joining: (6)26°08'12".1N,119°35'50".9E

(7)26°07'57".2N,119°36'01".3E

Note: 由闽江口内港区驶入闽江口水域船舶定线制 VTS 区域的,值守频道为 VHF23, 呼叫福州交管中心;由闽江口水域船舶定线制 VTS 区域驶入闽江口内港区 VTS 区域的,值守频道为 VHF67,呼叫福州交管中心。

Chart 62001(1,2)[2019-613] 62221(1,2;3,4;6,7)[2019-613]

62261(1,2;3,4)[2019-613] 62311(6,7)[2019-] 62313(5)[2019-398]
 62314(5)[2019-]

Source Fuzhou Navigation Notice 015/2019

680.East China Sea – Minjiangkou – V-AIS


Delete  V-AIS 26°05'23".2N,119°51'11".0E

Chart 62001[2019-679] 62261[2019-679] 2310[2019-678] 2311[2019-614]

List of Lights CNP82/2018~2019[6210295]

Source East China Sea Aids 007/2019

681.Taiwan Strait – Meizhou Bay – Buoyage

















Delete	(18)  闪红4s AIS	(1) 25°03'35".5N,119°01'42".9E
Amend	from: (11)  闪(3)绿10s 绿	(2) 25°00'24".0N,119°03'31".3E
	to: (9)  闪(3)绿10s 绿	(3) 同上述(2)
	from: (302)  甚快(6)+长闪10s AIS	(4) 25°01'44".0N,119°03'13".0E
	to: (11)  甚快(6)+长闪10s AIS	(5) 同上述(4)
	from: (13)  快绿 绿	(6) 25°02'15".6N,119°03'06".4E
	to: (11A)  快绿 绿	(7) 同上述(6)
	from: (15)  闪(2)绿6s 绿	(8) 25°02'53".2N,119°02'57".4E
	to: (13)  闪(2)绿6s 绿	(9) 同上述(8)
	from: (14)  莫(A)6s AIS	(10) 25°02'45".5N,119°02'31".1E
	to: (14)  闪(2)红6s AIS	(11) 同上述(10)
	from: (21)  快绿 绿	(12) 25°04'26".1N,119°01'00".6E
	to: (17)  快绿 绿	(13) 25°04'39".9N,119°00'52".8E
	from: (20)  闪(2+1)红6s 绿	(14) 25°04'45".6N,119°00'31".6E
	to: (18)  闪(2+1)红6s AIS	(15) 25°04'31".9N,119°00'33".0E
Insert	(15)  闪(3)绿10s 绿	(16) 25°03'48".4N,119°01'45".0E

Chart 63001(2~7,10,11)[2019-400] 64111[2018-1376] 64131[2018-1546]

List of Lights CNP82/2018~2019[6410800.09] [6410800.11] [6410800.111] [6410800.13]
 [6410800.14] [6410800.15] [6410820.17] [6410820.18] [6410820.20]

Source East China Sea Aids 007/2019

682.Taiwan Strait – Quanzhou Bay – Lightbeacon

Delete  熄 (1)24°53'43".5N,118°41'27".0E
 熄 (2)24°53'52".7N,118°41'27".1E

Note: 删除两灯一线。

Chart 64212[2018-1321] 64221[2018-1377]

List of Lights CNP82/2018~2019[6411590] [6411600]

Source East China Sea Aids 007/2019

683.Taiwan Strait – Weitou Bay – Buoyage

Insert (供水1)  莫(C)黄12s (1)24°30'09".6N,118°30'53".9E
 莫(C)黄12s (2)24°30'18".4N,118°31'14".8E
 莫(C)黄12s (3)24°31'15".1N,118°32'25".3E
 莫(C)黄12s (4)24°31'42".4N,118°32'43".9E

Chart 64001(1,4)[2019-615] 64411(2~4)[2019-244] 64431[2019-615]
 65171[2019-615]

List of Lights CNP82/2018~2019[6412047.01] [6412047.02] [6412047.03] [6412047.04]

Source East China Sea Aids 007/2019

684.Taiwan Strait – Chaozhou Port – Sanbaimen Harbour – Aids







Insert (H1)  快绿 (1)23°36'12".1N,116°58'49".0E
 (H2)  闪绿4s (2)23°36'25".8N,116°58'35".3E
 (H3)  闪红4s (3)23°36'23".0N,116°58'31".9E
 (H4)  闪(2)绿6s (4)23°36'38".0N,116°58'29".2E
 (H5)  闪(2)红6s (5)23°36'30".7N,116°58'12".0E
 (H6)  闪(3)红10s (6)23°36'37".2N,116°58'10".9E
 ★快黄5.8m3M (7)23°36'38".8N,116°58'14".3E

Chart 81001(7)[2019-531] 81101(1,7)[2019-531] 81104[2018-1260]

List of Lights CNP83/2018~2019[7110361.01] [7110361.02] [7110361.03] [7110361.04]
 [7110361.05] [7110361.06] [7110362]

Source Nanhai Aids 019/2019

685.South China Sea – Shibeishanjiao Southwards – V-AIS

Delete  V-AIS 22°17'12".0N,116°27'48".0E

Chart 82001[2019-616] 3313[2019-616]

List of Lights CNP83/2018~2019[7210046]

Source Shantou Navigation Notice 027/2019

686.South China Sea – Wanshan Archipelago – Aids


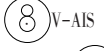


Delete  等明暗 4s (1)22°07'36".3N,114°13'32".2E
 V-AIS (2)同上述(1)
Insert  担杆水道  闪 6s 雷康(G) AIS (3)同上述(1)

Chart 83001[2019-616] 84001[2019-616] 84203[2019-616] 3314[2019-616]

List of Lights CNP83/2018~2019[H110521][H110521.1][H110522]

Source Nanhai Aids 021/2019

687.South China Sea – Qiongzhou Strait Northeastwards – Obstruction

Insert  概位: 炸弹 (1)20°45'52".8N,111°11'59".8E
 概位: 炸弹 (2)20°45'31".4N,111°13'34".6E

Chart 87001[2019-576] 3315[2019-525]

Source NTM 2019-(16)-510

688.South China Sea – Hainan Island Northeastwards – Obstruction

Insert  概位: 炸弹 20°00'05".3N,111°16'35".9E

Chart 3315[2019-687]

Source NTM 2019-(16)-511

689.South China Sea – Hainan Island – Light-tower

Amend from:  铜鼓咀  闪(2)8s140m18M 雷康(Y) (1)19°38'21".0N,111°02'09".0E
to:  铜鼓咀  闪8s186m22M 雷康(Y) (2)同上述(1)

Chart 02001[2019-375] 3315[2019-688]

List of Lights CNP83/2018~2019[9130010]

Source Nanhai Aids 020/2019

690.Chart Correction

Amend from:021° (1)38°53'41".0N,121°47'29".0E

to:012° (2)同上述(1)

Chart 12301[2019-]

691.Chart Correction

Insert caution point, note "Anchoring is prohibited in the vicinity of the main channel between Guishan Dao and Neilingding Dao,where a submarine cable exists.":

22°12'23".2N,113°46'43".3E

Chart 84203[2019-686] 84206[2019-657] 84221[2019-404]

692.Chart Correction

Delete VTS report line named joining: (1)22°31'00".0N,113°40'01".8E

(2)22°36'42".4N,113°40'01".8E

Insert VTS report line named joining: (1)22°31'00".0N,113°40'00".0E

(2)22°36'42".4N,113°40'00".0E

Chart 84214[2019-657]

693.Chart Correction

Amend restricted area boundary line changed to anchoring and fishing prohibited area boundary line approaches to position 21°35'50".0N,108°35'25".0E

Chart 92107[2019-]

694.Chart Correction

Chinese Version Only.

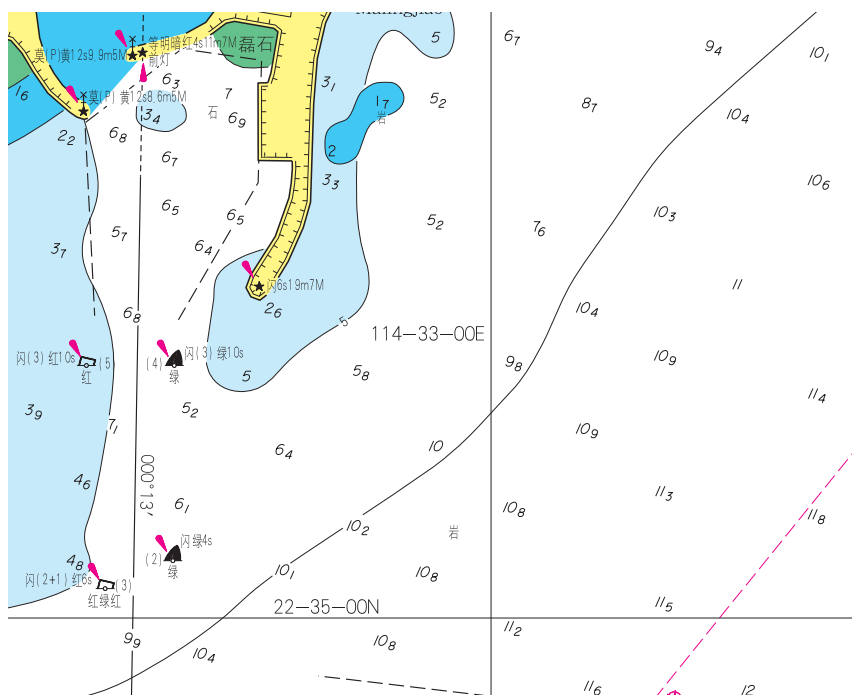


Chart 83107[2019-575]

Blank Page

Temporary Notices

695. Bohai Sea – Jinzhou Port – Dredging (T)

Date May 1 to December 31, 2019, day and night

Area joining: (1) 40°47'34"N, 121°02'49"E
(2) 40°47'49"N, 121°02'36"E
(3) 40°47'59"N, 121°02'40"E
(4) 40°48'24"N, 121°02'24"E
(5) 40°48'18"N, 121°02'08"E
(6) 40°47'54"N, 121°02'14"E
(7) 40°47'45"N, 121°02'25"E
(8) 40°47'26"N, 121°02'42"E
(9) position (1) above

Note: Keep watching on VHF ch.06 & 09.

Chart 14101

Source Jinzhou Navigation Notice 057/2019

696. Bohai Sea – Huanghua Port – Seismic Exploration (T)

Date May 21 to December 31, 2019, day and night

Area joining: (1) 38°39'00"N, 117°56'48"E
(2) 38°40'32"N, 118°23'39"E
(3) 38°31'41"N, 118°32'24"E
(4) 38°31'41"N, 117°56'52"E
(5) position (1) above

Note: Keep watching on VHF ch.08 & 16.

Chart 24101 24113

Source Cangzhou Navigation Notice 046/2019

697. Bohai Sea – Laizhou Gulf – Drilling (T)

Date May 15 to August 15, 2019

Area radius 1000m, central Point: 38°21'51".4N, 119°05'25".2E

Chart 33001

Source Dongying Navigation Notice 134/2019

Blank Page

698.Yellow Sea – Qingdao Port – Dongjiakou Harbour – Dredging(T)

Date May 17 to August 13, 2019, day and night

Area joining: (1)35°35'46".7N,119°47'26".8E
(2)35°35'46".2N,119°47'31".3E
(3)35°35'53".6N,119°47'44".8E
(4)35°35'53".6N,119°48'01".5E
(5)35°36'05".1N,119°48'01".5E
(6)position (1) above

Note: Keep watching on VHF ch.12&65&68.

Chart 36145

Source Qingdao Navigation Notice 136/2019

699.Taiwan Strait – Xiamen Bay – Reclamation(T)

Date May 22 to December 31, 2019

Area Area1, joining: (1)24°11'27".6N,118°22'12".8E
(2)24°13'07".1N,118°24'06".3E
(3)24°13'39".0N,118°23'30".7E
(4)24°11'59".6N,118°21'37".5E
(5)position (1) above
Area2, joining: (6)24°32'55".4N,118°25'45".1E
(7)24°32'50".6N,118°26'02".0E
(8)24°32'38".2N,118°25'57".9E
(9)24°32'42".9N,118°25'40".9E
(10)position (6) above
Area3, joining: (11)24°34'25".2N,118°19'33".7E
(12)24°34'25".2N,118°19'39".7E
(13)24°34'18".8N,118°19'39".7E
(14)24°34'18".8N,118°19'33".7E
(15)position (11) above

Note: Keep watching on VHF ch.08(Tel.: 15959387635).

Chart 64413 64431 65171

Source Xiamen Navigation Notice 020/2019

700.Taiwan Strait – Gulei Harbour – Dredging(T)

Blank Page

Date May 13 to September 30, 2019

Area joining: (1)23°35'41".2N,117°33'47".4E
(2)23°39'10".9N,117°34'51".9E
(3)23°41'23".8N,117°35'02".8E
(4)23°43'02".7N,117°34'43".7E
(5)23°42'59".9N,117°34'26".5E
(6)23°41'29".6N,117°34'44".8E
(7)23°41'17".0N,117°34'44".7E
(8)23°39'18".3N,117°34'34".2E
(9)23°35'45".7N,117°33'30".2E
(10)position (1) above

Note: Keep watching on VHF ch.16&08(Tel.: 18066090957).

Chart 66411 66441

Source Zhangzhou Navigation Notice 007/2019

701.South China Sea – Huizhou Port – Work(T)

Date May 25 to November 15, 2019, all day

Area joining: (1)22°43'57"N,114°34'59"E
(2)22°44'00"N,114°35'17"E
(3)22°43'24"N,114°35'34"E
(4)22°43'24"N,114°34'53"E
(5)22°43'36"N,114°34'50"E
(6)22°43'36"N,114°34'58"E
(7)position (1) above

Note: Keep watching on VHF ch.08&16(Tel.: 18813756381).

Chart 83103 83104

Source Zhangzhou Navigation Notice 013/2019

Blank Page

Disabled Temporary Notice List

(1) Bohai Sea

1507/2017	Dongying Port	Construction(T)
868/2018	Tangshan Port	Construction(T)
1046/2018	Binzhou Port	Berth Construction(T)
1461/2018	Qinhuangdao Port	Construction(T)
1614/2018	Qinhuangdao Port	Construction(T)
88/2019	Tianjin Port	Breakwater Construction(T)
205/2019	Laizhou Gulf	Drilling(T)
220/2019	Laizhou Gulf	Seismic Exploration(T)
252/2019	Dongying Port	Drilling(T)
253/2019	Bohai Strait	Seismic Exploration(T)
334/2019	Dongying Port	Construction(T)
335/2019	Dongying Port	Construction(T)
338/2019	Laizhou Gulf	Drilling(T)
471/2019	Laizhou Gulf	Drilling(T)
472/2019	Laizhou Port	Dredging(T)
512/2019	Laizhou Gulf	Submarine Pipeline Construction(T)
544/2019	Liaodong Gulf	Drilling(T)
546/2019	Laizhou Gulf	Drilling(T)

(2) Yellow Sea

279/2018	Rizhao Port	Pier Construction(T)
320/2018	Pingtuyang	Construction(T)
1556/2018	Liangyuesha	Construction(T)
179/2019	Qingdao Port	Fairway Expansion(T)
443/2019	Dalian Port	Pier Construction(T)
515/2019	Qingdao Port	Breakwater Construction(T)

(3) East China Sea & Taiwan Strait

819/2016	Zhoushan Islands	Bridge Construction(T)
1196/2016	Zhoushan Islands	Bridge Construction(T)
366/2018	Weitou Bay	Construction(T)
509/2018	Dongshan Bay	Pier Construction(T)
660/2018	Changjiangkou and Approaches	Construction(T)
894/2018	Zhoushan Islands	Pier Construction(T)
1054/2018	Zhoushan Port	Surveying(T)

1055/2018	Zhoushan Port	Surveying(T)
1059/2018	Zhoushan Port	Surveying(T)
1522/2018	Xiamen Port	Bridge Construction(T)
1589/2018	Zhoushan Port	Dredging(T)
1592/2018	Zhoushan Port	Surveying(T)
25/2019	Hangzhou Gulf	Construction(T)
27/2019	Zhoushan Islands	Bridge Construction(T)
28/2019	Zhoushan Port	Surveying(T)
72/2019	Hangzhou Gulf	Pier Construction(T)
73/2019	Zhoushan Islands	Pier Construction(T)
75/2019	Xiamen Port and Approaches	Berth Construction(T)
91/2019	Xiadachen Island Northwards	Construction(T)
93/2019	Wenzhou Port	Bridge Construction(T)
94/2019	Songxia Port	Fairway Construction(T)
95/2019	Daliandao Southwards	Construction(T)
131/2019	Zhoushan Islands	Pipeline Work(T)
137/2019	Songxia Port	Construction(T)
156/2019	Zhoushan Port	Pier Construction(T)
270/2019	Zhoushan Port	Surveying(T)
274/2019	Zhoushan Port	Dredging(T)
275/2019	Wenzhou Port	Dredging(T)
277/2019	Meizhou Bay	Dredging(T)

(4)South China Sea & Beibu Gulf

981/2018	Zhujiangkou	Bridge Construction(T)
1621/2018	Nan'ao Island	Construction(T)
32/2019	Dapeng Bay	Construction(T)
77/2019	Tieshan Port	Lightering(T)
101/2019	Approaches to Shaba	Construction(T)
143/2019	Zhuhai Port	Pier Construction(T)
144/2019	Zhanjiang Port	Pier Construction(T)
145/2019	Zhanjiang Port	Pier Construction(T)
159/2019	Approaches to Weizhou Island	Construction(T)
181/2019	Zhujiangkou	Breakwater Construction(T)
182/2019	Zhujiangkou	Construction(T)
278/2019	Zhujiangkou	Pollution Procedure(T)
281/2019	Fangcheng Port	Dredging(T)

349/2019 Shantou Port

Pile-sinking(T)

350/2019 Jiazi Port

Pier Construction(T)

INDEX OF TEMPORARY NOTICES IN FORCE

(1) Bohai Sea

383/2010	Tianjin Port	Buoyage(T)
453/2018	DongyingPort	Construction(T)
1267/2018	Dongying Port	Drilling(T)
1304/2018	Jinzhou Gulf	Reclamation(T)
1306/2018	Tianjin Port	Fairway Construction(T)
1307/2018	Laizhou Gulf	Construction(T)
1431/2018	Qinhuangdao Port	Buoyage(T)
1432/2018	Tangshan Port	Buoyage(T)
1433/2018	Tianjin Port	Buoyage(T)
1434/2018	Huanghua Port	Buoyage(T)
1436/2018	Dongying Port	Buoyage(T)
1502/2018	Changxingdao	Buoyage(T)
1503/2018	Yingkou Port	Buoyage(T)
1504/2018	Panjin Port	Buoyage(T)
1505/2018	Jinzhou Port	Buoyage(T)
1552/2018	Tianjin Port	Berth Construction(T)
1615/2018	Qinhuangdao Port	Dredging(T)
21/2019	Tianjin Port	Pier Construction(T)
88/2019	Tianjin Port	Breakwater Construction(T)
152/2019	Tangshan Port	Dredging(T)
176/2019	Changxingdao	Berth Construction(T)
178/2019	Dongying Port	Breakwater Construction(T)
187/2019	Binzhou Port	Dredging(T)
250/2019	Tangshan Port	Construction(T)
295/2019	Huanghua Port	Dredging(T)
332/2019	Bohai Gulf	Seismic Exploration(T)
336/2019	Dongying Port	Construction(T)
337/2019	Laizhou Gulf	Drilling(T)
382/2019	Tianjin Port	Dredging(T)
383/2019	Laizhou Gulf	Drilling(T)
411/2019	Laizhou Gulf	Construction(T)
412/2019	Dongying Port	Construction(T)
413/2019	Yantai Port	Pier Construction(T)
444/2019	Panjin Port	Pier Construction(T)
511/2019	Huanghua Port	Dredging(T)

513/2019	Laizhou Gulf	Construction(T)
514/2019	Laizhou Gulf	Construction(T)
534/2019	Panjin Port	Dredging(T)
535/2019	Dongying Port	Breakwater Construction(T)
545/2019	Tianjin Port	Construction(T)
564/2019	Dongying Port	Work(T)
565/2019	Dongying Port	Work(T)
582/2019	Northern of Bohai	Construction(T)
583/2019	Panjin Port	Pier Construction(T)
584/2019	Tangshan Port	Construction(T)
618/2019	Laizhou Gulf	Drilling(T)
619/2019	Laizhou Gulf	Drilling(T)
620/2019	Laizhou Gulf	Drilling(T)
621/2019	Laizhou Gulf	Drilling(T)
622/2019	Laizhou Gulf	Work(T)
623/2019	Dongying Port	Work(T)
642/2019	Qinhuangdao Port	Construction(T)
643/2019	Laizhou Gulf	Drilling(T)
662/2019	Qinhuangdao Port	Surveying(T)
663/2019	Tangshan Port	Construction(T)
664/2019	Huanghua Port	Dredging(T)
695/2019	Jinzhou Port	Dredging(T)
696/2019	Huanghua Port	Seismic Exploration(T)
697/2019	Laizhou Gulf	Drilling(T)

(2) Yellow Sea

506/2012	Lianyungang Port	V-AIS(T)
896/2012	Shidao Port	Fairway(T)
1084/2012	Feihuanghekou	Lightbeacon(T)
214/2013	Sheyang Port	Buoyage(T)
462/2015	Dafeng Port	Buoyage(T)
1050/2015	Jiangsu Coastals	Anemometer Tower(T)
584/2017	Xinyang Port	Lightbeacon(T)
922/2017	Rizhao Port	Caisson Storage Area(T)
967/2017	Sheyanghekou	Lightbeacon(T)
968/2017	Sheyanghekou	Lightbeacon(T)
1187/2017	Nantong Port	Construction(T)

1251/2017	Yangkou Port	Bridge Construction(T)
871/2018	Yancheng Port	Construction(T)
890/2018	Yantai Port	Breakwater Construction(T)
919/2018	Maozhusha and Approaches	Construction(T)
1161/2018	Dalian	Revetment Construction(T)
1284/2018	Yancheng Port	Dredging(T)
1356/2018	Rizhao Port	Pier Construction(T)
1392/2018	Binhai Port and Approaches	Dredging(T)
1393/2018	Binhai Port and Approaches	Pier Construction(T)
1501/2018	Zhuanghe Port	Buoyage(T)
1554/2018	Binghai Port and Approaches	Construction(T)
1555/2018	Binghai Port and Approaches	Construction(T)
1557/2018	Dafeng Port and Approaches	Construction(T)
1584/2018	Dalian Port	Construction(T)
1618/2018	Yancheng Port	Cofferdam Construction(T)
23/2019	Approaches to Maozhusha	Construction(T)
70/2019	Lianyungang Port	Construction(T)
117/2019	Dalian Port	Berth Construction(T)
118/2019	Dalian Port	Pier Construction(T)
190/2019	Yantai Port	Berth Construction(T)
191/2019	Lianyungang Port and Approaches	Dredging(T)
192/2019	Lianyungang Port and Approaches	Berth Construction(T)
255/2019	Qingdao Port	Dredging(T)
256/2019	Lianyungang Port	Dredging(T)
298/2019	Weihai Port	Construction(T)
299/2019	Rizhao Port	Fairway Construction(T)
384/2019	Qingdao Port	Dredging(T)
385/2019	Lianyungang Port	Dredging(T)
386/2019	Lianyungang Port	Dredging(T)
387/2019	Lianyungang Port	Dredging(T)
414/2019	Lianyungang Port	Dredging(T)
440/2019	Dalian	Construction(T)
441/2019	Dalian Port	Fairway Construction(T)
442/2019	Dalian Port	Dredging(T)
469/2019	Dalian	Construction(T)
470/2019	Dalian	Construction(T)
473/2019	Qingdao Port	Pier Construction(T)

474/2019	Qingdao Port	Dredging(T)
577/2019	Dandong Port	Dredging(T)
578/2019	Dalian Gulf	Construction(T)
579/2019	Dalian Gulf	Dredging(T)
580/2019	Dalian Gulf	Fairway Construction(T)
581/2019	Dalian Gulf	Construction(T)
624/2019	Qingdao Port	Construction(T)
625/2019	Lianyungang Port	Breakwater Construction(T)
626/2019	Lianyungang Port	Breakwater Construction(T)
644/2019	Qingdao Port	Pier Construction(T)
645/2019	Rizhao Port	Berth Construction(T)
665/2019	Yantai Port	Backfill Construction(T)
698/2019	Qingdao Port	Dredging(T)

(3) East China Sea & Taiwan Strait

304/2002	Xiamen Port	Mooring buoy(T)
322/2003	Zhoushan	Mooring buoy(T)
22/2004	Changjiangkou	Anchorage Area(T)
148/2004	Changjiangkou	Dumping ground(T)
543/2007	Zhoushan Islands	Anchorage Area(T)
1077/2007	Zhoushan Islands	Buoyage(T)
1079/2007	Zhejiang Coastal	Mooring buoy(T)
894/2009	Fujian Coastal	Navigable Fairway(T)
925/2009	Fujian Coastal	Anchorage(T)
698/2010	Fuzhou Port	Lightbeacon(T)
702/2010	Quanzhou Bay	Lightbeacon(T)
889/2010	Quanzhou Bay	LightBeacon(T)
1016/2010	Sanmen Bay	Buoyage(T)
1220/2010	Zhoushan Islands	Anchorage(T)
68/2012	Changjiangkou	Bridge Navigation(T)
663/2012	Feiyunjiang	Buoyage(T)
1524/2012	Changjiangkou	Lightbeacon(T)
282/2017	Lingjiang	Bridge Opening Mark(T)
348/2017	Sansha Bay	Berth Construction(T)
525/2017	Wenzhou Port	Lightbeacon(T)
613/2017	Xiamen Port and Approaches	Sand Fetching(T)
713/2017	Zhoushan Islands	Bridge Construction(T)

798/2017	Wenzhou Port	Lightbeacon(T)
974/2017	Xinhua Bay	Berth Construction(T)
1234/2017	Jiaojiang River	Lightbeacon(T)
1235/2017	Quanzhou Bay	Dredging(T)
1236/2017	Xiamen Port	Lightbeacon(T)
1338/2017	Mingjiang River	Lightbeacon(T)
1462/2017	Yongjiang River	Lightbeacon(T)
77/2018	Meizhou Bay	Berth Construction(T)
235/2018	Minjiang River	Anchorage(T)
256/2018	Quanzhou Bay	Berth Construction(T)
331/2018	Wwitou Bay and Approaches	Construction(T)
510/2018	Dongshan Bay	Pier Construction(T)
780/2018	Changjiangkou and Approaches	Dredging(T)
822/2018	Zhoushan Islands	Construction(T)
824/2018	Wenzhou Port	Lightbeacon(T)
901/2018	Weitou Bay	Bridge Construction(T)
920/2018	Zhoushan Islands	Cofferdam Construction(T)
1031/2018	Xiamen Port	Construction(T)
1086/2018	Wenzhou Port	Construction(T)
1087/2018	Oufeitan	Construction(T)
1088/2018	Oufeitan	Construction(T)
1089/2018	Oufeitan	Construction(T))
1093/2018	Quanzhou Bay	Dredging(T)
1094/2018	Quanzhou Bay	Pier Construction(T)
1121/2018	Zhoushan Islands	Pier Construction(T)
1125/2018	Approaches to Weitou Bay	Dredging(T)
1126/2018	Approaches to Weitou Bay	Dredging(T)
1127/2018	Approaches to Weitou Bay	Dredging(T)
1168/2018	Zhoushan Islands	Pier Construction(T)
1230/2018	Weitou Bay	Dredging(T)
1311/2018	Zhoushan Islands	Construction(T)
1313/2018	Xinghua Bay	Construction(T)
1394/2018	Jiaxing Port	Berth Construction(T)
1395/2018	Zhoushan Islands	Pier Construction(T)
1440/2018	Hangzhou Gulf	Structure Inforcement(T)
1473/2018	Lingkun Island eastwards	Berth Construction(T)
1475/2018	Minjiangkou	Bridge Construction(T)

1509/2018	Changjiangkou and Approaches	Fetchng and Filling
1510/2018	Hangzhou Gulf	Construction(T)
1512/2018	Zhoushan Port	Surveying(T)
1514/2018	Wenzhou Port	Bridge Construction(T)
1516/2018	Aojiangkou	Cofferdam Construction(T)
1558/2018	Xinghua Bay	Construction(T)
1590/2018	Zhoushan Port	Surveying(T)
1619/2018	Changjiangkou and Approaches	Construction(T)
24/2019	Hangzhou Gulf	Berth Construction(T)
26/2019	Zhoushan Islands	Reef Exploding(T)
30/2019	Approaches to Southern Xiang'an	Construction(T)
31/2019	Approaches to Southern Xiang'an	Construction(T)
92/2019	Wenzhou Bay	Pier Construction(T)
96/2019	Quanzhou Bay	Bridge Construction(T)
98/2019	Xiamen Port and Approaches	Dredging(T)
122/2019	Changjiangkou and Approaches	Dredging(T)
123/2019	Changjiangkou and Approaches	Construction(T)
124/2019	Changjiangkou and Approaches	Construction(T)
130/2019	Zhoushan Port	Surveying(T)
132/2019	Wenzhou Port	Pier Construction(T)
133/2019	Wenzhou Port	Cofferdam Construction(T)
134/2019	Wenzhou Port	Bridge Construction(T)
135/2019	Feiyunjiangkou	Construction(T)
136/2019	Feiyunjiangkou	Cofferdam Construction(T)
138/2019	Haitan Bay	Construction(T)
139/2019	Approaches to Nanridao	Construction(T)
140/2019	Approaches to Nanridao	Construction(T)
141/2019	Weitou Bay	Sand Fetching(T)
155/2019	Jiaxing Port	Berth Construction(T)
169/2019	Zhoushan Islands	Pier Construction(T)
170/2019	Approaches to Haitan Strait	Construction(T)
171/2019	Xiamen Port	Dredging(T)
180/2019	Zhoushan Port	Surveying(T)
193/2019	Taizhou Port	Bridge Construction(T)
194/2019	Taizhou Port	Bridge Construction(T)
206/2019	Wenzhou Port	Pier Construction(T)
207/2019	Meizhou Bay	Berth Construction(T)

221/2019	Changjiangkou and Approaches	Surveying(T)
222/2019	Hangzhou Gulf	Surveying(T)
223/2019	Zhoushan Port	Surveying(T)
224/2019	Xiamen Port	Dredging(T)
225/2019	Xiamen Port	Dredging(T)
257/2019	Changjiangkou and Approaches	Surveying(T)
258/2019	Zhoushan Islands	Construction(T)
259/2019	Zhoushan Islands	Construction(T)
260/2019	Yongjiangkou	Surveying(T)
261/2019	Yongjiang River	Construction(T)
262/2019	Yongjiang River	Dredging(T)
263/2019	Yongjiang River	Surveying(T)
264/2019	Zhoushan Port	Surveying(T)
265/2019	Zhoushan Port	Surveying(T)
266/2019	Zhoushan Port	dredging(T)
267/2019	Zhoushan Port	Construction(T)
268/2019	Zhoushan Port	Surveying(T)
269/2019	Zhoushan Port	Surveying(T)
271/2019	Zhoushan Port	Dredging(T)
272/2019	Zhoushan Port	Dredging(T)
273/2019	Zhoushan Port	Dredging(T)
276/2019	Pipashan Southwards	Dredging(T)
300/2019	Changjiangkou and Appriaches	Surveying(T)
301/2019	Hangzhou Gulf	Construction(T)
302/2019	Tannan Bay	Obstacle Eliminating(T)
340/2019	Changjiangkou and Appriaches	Surveying(T)
341/2019	Changjiangkou and Appriaches	Construction(T)
342/2019	Zhoushan Port	Surveying(T)
343/2019	Zhoushan Port	Surveying(T)
344/2019	Zhoushan Port	Surveying(T)
345/2019	Aiwan Bay	Pipeline Work(T)
346/2019	Approaches to Daliandao	Construction(T)
347/2019	Shijing	Bridge Construction(T)
348/2019	Xiamen Port	Dredging(T)
388/2019	Changjiangkou and Approaches	Fetching and Filling
389/2019	Maluan Bay	Reclamation(T)
415/2019	Changjiangkou and Approaches	Surveying(T)

416/2019	Hangzhou Gulf	Construction(T)
417/2019	Hangzhou Gulf	Surveying(T)
418/2019	Yongjiang River	Dredging(T)
419/2019	Zhoushan Port	Surveying(T)
448/2019	Changjiangkou and Approaches	Anchorage Area(T)
449/2019	Zhoushan Port	Dredging(T)
450/2019	Zhoushan Port	Dredging(T)
451/2019	Nantian Island Eastwards	Surveying(T)
452/2019	Shenhu Bay	Reef Exploding(T)
475/2019	Qidong Port	Dredging(T)
476/2019	Changjiangkou and Approaches	Surveying(T)
477/2019	Changjiangkou and Approaches	Surveying(T)
478/2019	Changjiangkou and Approaches	Dredging(T)
479/2019	Hangzhou Gulf	Dredging(T)
480/2019	Zhoushan Islands	Pier Construction(T)
481/2019	Zhoushan Islands	Construction(T)
482/2019	Ningbo Port	Construction(T)
483/2019	Ningbo Port	Dredging(T)
484/2019	Yongjiangkou	Surveying(T)
485/2019	Yongjiang River	Dredging(T)
486/2019	Yongjiang River	Dredging(T)
487/2019	Yongjiang River	Surveying(T)
488/2019	Zhoushan Port	Dredging(T)
489/2019	Zhoushan Port	Dredging(T)
490/2019	Zhoushan Port	Pier Construction(T)
491/2019	Qimen Port	Bridge Construction(T)
492/2019	Approaches to Huagu Island	Bridge Construction(T)
493/2019	Taizhou Port	Geological Exploration(T)
494/2019	Xinghua Bay	Construction(T)
495/2019	Xiamen Port	Fairway Construction(T)
516/2019	Jiaxing Port	Berth Construction(T)
517/2019	Ningbo Port	Surveying(T)
537/2019	Changjiangkou and Approaches	Work(T)
547/2019	Zhoushan Islands	Breakwater Construction(T)
548/2019	Taizhou Port	Pier Construction(T)
549/2019	Yongning River	Bridge Construction(T)
550/2019	Dongtouxia	Pipeline Work(T)

585/2019	Changjiangkou and Approaches	Pipeline Work(T)
586/2019	Changjiangkou and Approaches	Work(T)
587/2019	Zhoushan Port	Pier Construction(T)
588/2019	Zhoushan Port	Surveying(T)
589/2019	Zhoushan Port	Surveying(T)
590/2019	Zhoushan Port	Surveying(T)
591/2019	Zhoushan Port	Surveying(T)
592/2019	Zhoushan Port	Surveying(T)
593/2019	Zhoushan Islands	Pier Construction(T)
594/2019	Wenzhou Port	Bridge Construction(T)
595/2019	Meizhou Bay	Work(T)
627/2019	Zhoushan Islands	Bridge Construction(T)
628/2019	Yongjiang River	Dredging(T)
629/2019	Zhoushan Port	Dredging(T)
630/2019	Xiamen Port	Work(T)
646/2019	Zhoushan Port	Pier Construction(T)
647/2019	Songxia Harbour and Approaches	Dredging(T)
648/2019	Jiangyin Harbour	Berth Construction(T)
649/2019	Meizhou Bay	Bridge Construction(T)
666/2019	Ningbo Port	Pier Construction(T)
667/2019	Lingjiang River	Bridge Construction(T)
699/2019	Xiamen Port	Reclamation(T)
700/2019	Gulei Harbour	Dredging(T)

(4)South China Sea & Beibu Gulf

419/2003	Guangzhou Port	Anchorage Area(T)
210/2004	Zhujiangkou	Wreck(T)
204/2005	Zhanjiang Port	Wreck(T)
416/2006	Approaches to Daxingshanjiao	Wreck(T)
737/2009	Zhujiangkou	Anchorage Area(T)
852/2009	Zhujiangkou	Buoyage(T)
243/2011	Zhuhai Port Southwestwards	Buoyage(T)
786/2011	Zhanjiang Port	V-AIS(T)
843/2011	Approaches to Wailuomen Channel	Buoyage(T)
228/2012	Chaozhou Port	Buoyage(T)
352/2012	Zhujiangkou	Buoyage(T)
1171/2012	Shenzhen Port	Buoyage(T)

1724/2012	Zhujiangkou	Buoyage(T)
219/2013	Yangpu Port	Lightbeacon(T)
269/2013	Zhujiang	AIS(T)
494/2013	Approaches to Zhelangjiao	Lighthouse(T)
1104/2013	Zhujiangkou	Buoyage(T)
1217/2013	Fangcheng Port	Lightbeacon(T)
1315/2013	Beihai New Harbour	Lightbeacon(T)
1435/2013	Zhujiangkou	Lightbeacon(T)
1457/2013	Zhanjiang Port	Lightbeacon(T)
1487/2013	Jinghai Bay And Approaches	Safety Operation Area(T)
1489/2013	Aojiao Anchorage Southwestwards	Safety Operation Area(T)
37/2014	Approaches to Haimen Bay	Lightbeacon(T)
39/2014	Zhanjian Port	Buoyage(T)
545/2014	Approaches to Shantou Port	Lightbeacon(T)
655/2014	Zhujiangkou	Buoyage(T)
1128/2014	Zhanjiang Port	Lightbeacon(T)
1132/2014	Tieshan Port	Safety Operation Area(T)
1168/2014	Zhujiangkou	Buoyage(T)
1228/2014	Guangzhou Port	V-AIS(T)
1362/2014	Leizhou Peninsula Eastwards	Lightbeacon(T)
129/2015	Zhuhai Port	Buoyage(T)
130/2015	Zhuhai Port	Buoyage(T)
596/2015	Zhujiangkou	Lightbeacon(T)
597/2015	Zhujiangkou	Buoyage(T)
787/2015	Fangcheng Port	Lightbeacon(T)
806/2015	Dachen Bay	Lightbeacon(T)
807/2015	Shantou Port	Lightbeacon(T)
1053/2015	Naozhou Island Westwards	Buoyage(T)
1174/2015	Tieshan Port	Buoyage(T)
419/2016	Zhujiangkou	Lighthouse(T)
506/2016	Maoming	Buoyage(T)
526/2016	Maoming	Buoyage(T)
527/2016	Maoming	Buoyage(T)
598/2016	Zhujiangkou	Buoyage(T)
666/2016	Zhujiangkou	Buoyage(T)
698/2016	Zhujiangkou	Buoyage(T)
730/2016	Guangzhou Nanshaqu	Buoyage(T)

909/2016	Zhujiangkou	Buoyage(T)
1093/2016	Zhujiangkou	Buoyage(T)
1094/2016	Zhujiangkou	Buoyage(T)
1139/2016	Zhujiangkou	Lightbeacon(T)
1140/2016	Zhujiangkou	Lightbeacon(T)
1141/2016	Maoming Port And Approaches	Lightbeacon(T)
1184/2016	Daya Bay	Buoyage(T)
1185/2016	Daya Bay	Buoyage(T)
1200/2016	Guangzhou Port	Buoyage(T)
1201/2016	Shuidong Harbour	Lightbeacon(T)
1287/2016	Zhujiangkou	Lightbeacon(T)
18/2017	Guangzhou Port	Buoyage(T)
72/2017	Zhanjian Port	Construction(T)
394/2017	Approaches Beijin Port	Buoyage(T)
395/2017	Beijin Port	Buoyage(T)
396/2017	Zhanjiang Port	Buoyage(T)
557/2017	Maoming Port and Approaches	Buoyage(T)
591/2017	Qinzhou Bay	Lighthouse(T)
725/2017	Zhujiangkou	Construction(T)
870/2017	Beihai Port	Buoyage(T)
871/2017	Beihai Port	Buoyage(T)
872/2017	Beihai Port	Lighthouse(T)
873/2017	Beihai Port	Bridge Construction(T)
903/2017	Tieshan Port	Construction(T)
936/2017	Rongjiang	Bridge Construction(T)
1308/2017	Shantou Port	Construction(T)
1430/2017	Honghai Bay	Pier Construction(T)
1512/2017	Dapeng Bay	Construction(T)
208/2018	Zhujiangkou	Berth Construction(T)
303/2018	Zhujiangkou	Bridge Construction(T)
574/2018	Hainan Island	Buoyage(T)
982/2018	Zhanjiang Port	Bridge Construction(T)
1062/2018	Zhujiangkou	Pipeline Work(T)
1097/2018	Shanwei Port	Pier Construction(T)
1098/2018	Shanwei Port	Works(T)
1128/2018	Daya Bay	Construction(T)
1129/2018	Zhujiangkou	Bridge Construction(T)

1130/2018	Zhujiangkou	Construction(T)
1132/2018	Tieshan Port	Construction(T)
1201/2018	Haimen Port	Pulling Work & Traffic Control(T)
1233/2018	Fangcheng Port	Construction(T)
1314/2018	Qinzhou Port	Fairway Construction(T)
1402/2018	Eastern of Leizhou Peninsula	Construction(T)
1444/2018	Zhujiangkou	Bridge Construction(T)
1445/2018	Yangjiang Port	Construction(T)
1446/2018	Fangcheng Port	Dredging(T)
1478/2018	Bohe Port	Construction(T)
1560/2018	Yangjiang Port	Construction(T)
1561/2018	Yangjiang Port	Construction(T)
1593/2018	Huizhou Port	Pier Construction(T)
1622/2018	Zhujiangkou	Construction(T)
33/2019	Zhujiangkou	Construction(T)
34/2019	Zhujiangkou	Construction(T)
76/2019	Yangjiang Port	Berth Construction(T)
78/2019	Hainan Island	Bridge Construction(T)
99/2019	Shenquan Port	Surveying(T)
100/2019	Zhujiangkou	Construction(T)
102/2019	Leizhou Peninsula	Bridge Construction(T)
103/2019	Fangcheng Port	Fairway Construction(T)
142/2019	Jinghai Bay and Approaches	Pier Construction(T)
146/2019	Hainan Island	Breakwater Construction(T)
158/2019	Fangcheng Port	Construction(T)
172/2019	Approaches to Shaba	Construction(T)
279/2019	Tieshan Port	Construction(T)
280/2019	Fangcheng Port	Dredging(T)
303/2019	Qinzhou Port	Fairway Construction(T)
304/2019	Leizhou Peninsula	Construction(T)
305/2019	Leizhou Peninsula	Construction(T)
351/2019	Daya Bay	Pier Construction(T)
352/2019	Approaches to Southern Hainan Island	Pier Construction(T)
390/2019	Basuo Port	Reclamation(T)
421/2019	Zhujiangkou	Construction(T)
422/2019	Qinzhou Port	Berth Construction(T)
423/2019	Basuo Port	Construction(T)

453/2019	Zhujiangkou	Bridge Construction(T)
454/2019	Approaches to Nanpeng Island	Construction(T)
496/2019	Approaches to Nan'ao Island	Construction(T)
497/2019	Shantou Port	Construction(T)
498/2019	Shantou Port	Dredging & Exploding(T)
499/2019	Shantou Port	Construction(T)
500/2019	Shantou Port	Construction(T)
501/2019	Zhujiangkou	Lightering(T)
518/2019	Haokou Port	Pier Construction(T)
519/2019	Zhanjiang Port	Berth Construction(T)
520/2019	Fangcheng Port	Bridge Construction(T)
538/2019	Zhujiangkou	Work(T)
539/2019	Qinzhou Port	Dredging(T)
551/2019	Dawanshan Island Westwards	Surveying(T)
552/2019	Zhujiangkou	Lightering(T)
596/2019	Zhujiangkou	Cofferdam Construction(T)
597/2019	Approaches to Hailing Island	Submarine Cable(T)
598/2019	Zhanjiang Port	Pier Construction(T)
599/2019	Fangcheng Port	Berth Construction(T)
600/2019	Fangcheng Port	Dredging(T)
601/2019	Fangcheng Port	Work(T)
631/2019	Yangjiang Port	Work(T)
632/2019	Yangjiang Port	Work(T)
633/2019	Hainan Island	Reclamation(T)
650/2019	Hainan Island	Offshore Platform Anchorage(T)
668/2019	Yamen Channel	Work(T)
669/2019	Basuo Port	Work(T)
701/2019	Huizhou Port	Work(T)

Blank Page

HYDROGRAPHIC INFORMATION REPORT SHEET

Name(s) of report sender(s)

Mailing address

Subject

Geographical area

Position or area limit ("PA" indicated if applicable)

.....

Affected chart(s)/publication(s)

Details:

Suggestion(s)/request(s)

.....

Signature :

Date:

HYDROGRAPHIC INFORMATION REPORT SHEET

INSTRUCTIONS

1. Extent of Information to be reported:

a) Discovery or the changes in position, range, depth of uncovered reefs, shoals, wrecks or other obstructions.

b) Discovery or changes of floating objects (e.g buoys, mooring buoys, large scale fishing stakes, floating shipwrecks), magnetic anomalies, discolored water or breakers.

c) Establishments or changes of navigation facilities.

d) Establishments or changes of mooring or berthing facilities (e.g. piers, submarine cables, overhead cables, mooring buoys, breakwaters).

e) Changes in the limit of fairway, anchorages or sailing route.

f) Shortcomings in Chinese coastal port and fairway charts and other relative publications.

2. Instructions:

a) Measuring instrument, methods and time should be specified in expressing the location or scope; and the coordinate system should be indicated (1954 Beijing coordinate system or WGS-84 coordinate system).

b) When position expressed in bearing and distance, the origin should be specified; and when position expressed in latitude and longitude, the number, edition and publisher of chart referred to should be specified.

c) Measuring instrument, methods and time of the obstruction or shoal soundings should be indicated. In addition, the sounding datum and whether it makes corrections for the height of the tide should also be indicated.

d) Elevation of a navigational mark should be accompanied by the datum it referred to, and height of a light should indicate whether it refers to that of the top or that of the center.

e) The report should be signed and affix the official seal.

3. Remarks:

a) The information reported will be checked upon our receipt and then used to the best advantage which may mean inclusion in due weekly edition of Notices to Mariners. Certain amount of compensation will be given to the report senders.

b) Please send the report to Shanghai MSA Survey and Mapping Office. Address: 82 Lane 7, Gongqing Road, Yangpu District, Shanghai.