



NOTICES TO MARINERS

Issue No.40(Total No.938)

Notice No.1091-1114

30 September 2019

CONTENTS

- I Sailing Bulletin
- II Index
- III Notices to Mariners
- IV Temporary Notices

In order to keep navigation safety and make Chinese coastal port and fairway Charts modify timely and accurately, mariners are requested to inform the china MSA immediately of the discovery of new danger, or changes or defects in aids to navigation and of shortcomings in Chinese coastal port and fairway charts or publications. Copies of Navigational warning, Sailing information, and Dynamic aids condition should be sent to Tianjin, Shanghai and Guangdong MSA timely. Departments and mariners may contact Shanghai Marine Chart Press Center or Tianjin, Shanghai and Guangdong MSA to get subscribing information. The Notices to Mariners can also be made through the following websites.

In addition to postal methods, the following additional communication facilities are available:

Tianjin MSA Survey and Mapping Office:	E-mail: hcdd@tjmsa.gov.cn Phone: +86(0)22 58873986 Fax: +86(0)22 58873988
Shanghai Marine Chart Press Center:	E-mail: gztg@shchart.cn Phone: +86(0)21 65806556 Fax: +86(0)21 65697997
Guangdong MSA Survey and Mapping Office:	E-mail: hcmail@gdmsa.gov.cn Phone: +86(0)20 89320335 Fax: +86(0)20 89320336
China MSA Nautical Charts&Books Publisher:	Web: www.chart.msa.gov.cn

The Maritime Safety Administration of the People's Republic of China

Explanatory Notes

1. The Notices which publish the information about essential changing feature of Chinese coastal sea area and works at sea, is mainly used to correct the Chinese coastal port and fairway Charts and offer navigation safety information for mariners.
2. The information published in the notice origins from the marine information, the navigational warning, aids dynamics as well as the hydrographic achievements, which are issued by Maritime Administration. The additional source comes from shipping, fairway, sea, Harbour affairs, and fishing politics department.
3. The Notices include the Sailing Bulletin, the Notices to Mariners and Temporary Notices.
 - a) Sailing Bulletin announces rules and regulations of navigation, the printing, correcting and cancellation of publication, and the marine information which is promulgate by MSA and has important relationship which navigation safety. It is not used to correct the Charts.
 - b) The Notices to Mariners is used for user to correct related Chinese coastal port and fairway Charts. The number in parentheses behind the Chart No. indicates that only parts of the Notices related to this chart. The number in square bracket illustrated the previous update notice information.
 - c) The Temporary Notices published for the temporary establishment, cancellation, variation as well as works at sea. The Chart No. lists for user's convenience when mariners look up for the details.
4. Geographical position refer to the horizontal datum of the current edition of each affected chart. The 2000 national geodetic coordinate system which we adopt equals to WGS-84 world geodetic coordinate system in usage. The sounding datum refers to the level of Lowest Astronomical Tide and the elevation uses 1985 national vertical datum. Bearings are true reckoned clockwise from 000° to 359°. Those relating to lights are from seaward. The height of the lighthouse or light beacon is referred to Mean High Water Springs.
5. For symbols used in the Notices to Mariners, see GB12319-1998.
6. The unit in the Notices complies with the international standard unit of measurement, with the Chinese characters replaced by symbol and alphabet, such as degrees (°), minutes (') and seconds ("), meters (m), kilometers (km) or nautical miles (M).

SAILING BULLETIN


1, Marine Information

Chinese Version Only.





INDEX

1,GEOGRAPHICAL INDEX

Bohai	Panjin Port	(1091),(1092),(1093)
	Huanghua Port	(1097),(1098),(1099),(1100)
	Taozi Gulf	(1101)
Yellow Sea	Dafeng Port	(1102)
East China Sea	Changjiangkou and Approaches	(1094)
	Yongjiangkou	(1103)
	Zhoushan Port	(1104), (1105), (1106), (1107), (1108)
	Zhejiang Coastal	(1095)
	Feiyunjiangkou	(1109),(1110)
	Feiyun River	(1096)
Taiwan Strait	Shenhu Bay	(1111)
	Maluan Bay	(1112)
South China Sea	Yangjiang Port	(1113)
	Hainan Island	(1114)

	10 _s	(9)31°19'43".8N,121°47'47".1E
Insert	(2018)  (5 _s)	(10)31°21'14".4N,121°47'55".2E
	3 _s 及等深线	(11)31°18'38".6N,121°48'08".0E
	3 _s	(12)position (11) above
	9 _s 及等深线	(13)31°19'28".7N,121°47'38".5E
	8	(14)31°21'36".9N,121°47'48".9E
	8 _s 及等深线	(15)31°19'38".5N,121°47'48".5E
	9 _s	(16)31°19'44".8N,121°47'46".2E
Chart	44001(7;13~15)[2019-1049] 44124(2,5,9;12,13,15,16)[2019-]	
	44135(1~4,6,8;10,11,13~16)[2019-84]	
	44174(1,2,6,9;10,12~15)[2019-1049]	
Source	Hydrography Department Shanghai MSA	

1095.East China Sea – Zhejiang Coastal – Wreck

Insert	(15)  据报(2019)	(1)29°33'28".8N,123°32'00".0E
	(22)  据报(2019)	(2)29°33'25".8N,123°31'57".0E
	(12)  据报(2019)	(3)29°33'31".8N,123°32'04".8E
	 据报(2019) 3船	(4)position (2) above
Chart	2308(4)[2019-1031]	
Source	Zhejiang Navigation Warning 0792/2019	

1096.East China Sea – Feiyun River – Caution Point

Insert	Reported that a nameless wreck exists in the vicinity of feiyunjiang Bridge. Vessels should navigate with caution.	27°45'54".0N,120°37'22".4E
Chart	55411[2018-1541]	
Source	Zhejiang Navigation Warning 0786/2019	

Temporary Notices

1097. Bohai Sea – Huanghua Port – Dredging (T)

Date January 25 to December 31, 2019, day and night

Area Dredging Area, joining: (1) 38°21'54".6N, 117°52'51".2E
(2) 38°21'48".7N, 117°52'55".5E
(3) 38°33'38".8N, 118°19'13".3E
(4) 38°33'46".7N, 118°19'07".0E
(5) position (1) above

Dumping Area, joining: (6) 38°34'55".4N, 118°05'33".0E
(7) 38°35'07".2N, 118°06'16".5E
(8) 38°35'07".0N, 118°06'54".4E
(9) 38°34'10".2N, 118°06'53".6E
(10) 38°34'10".2N, 118°05'33".0E
(11) position (6) above

Note: Keep watching on VHF ch.08&16.

Chart 24101 24112 24113 24114

Source Cangzhou Navigation Notice 004&093/2019

1098. Bohai Sea – Huanghua Port – Drilling (T)

Date August 31 to November 8, 2019

Area radius 100m, central point: 38°35'40".8N, 117°42'38".3E

Note: AIS is working and keep watching on VHF ch.08&16. Irrespective vessels should not enter the operating area.

Chart 24101

Source Cangzhou Navigation Notice 094/2019

1099. Bohai Sea – Huanghua Port – Drilling (T)

Date August 31 to November 8, 2019

Area radius 100m, central point: 38°27'07".6N, 117°50'27".8E

Note: AIS is working and keep watching on VHF ch.08&16. Irrespective vessels should not enter the operating area.

Chart 24101

Source Cangzhou Navigation Notice 095/2019

Blank Page

1100.Bohai Sea – Huanghua Port – Drilling(T)

Date August 31 to November 8, 2019
Area radius 100m, central point: 38°32'17".4N,117°46'33".7E
Note: AIS is working and keep watching on VHF ch.08&16. Irrespective vessels should not enter the operating area.
Chart 24101
Source Cangzhou Navigation Notice 096/2019

1101.Bohai Sea – Taozi Gulf – Breakwater Construction (T)

Date March 25 to December 1, 2019
Area joining:
(1)37°37'19".4N,121°20'55".6E
(2)37°37'15".0N,121°20'53".4E
(3)37°37'08".9N,121°20'51".5E
(4)37°37'03".2N,121°20'52".9E
(5)37°36'58".0N,121°20'55".9E
(6)37°36'53".4N,121°21'02".4E
(7)37°36'49".7N,121°21'10".3E
(8)37°36'51".8N,121°21'20".6E
(9)37°36'52".7N,121°21'40".2E
(10)37°37'02".4N,121°21'34".1E
(11)37°37'11".8N,121°21'30".6E
(12)37°37'14".5N,121°21'16".4E
(13)37°37'16".4N,121°21'04".6E
(14)position (1) above
Note: Keep watching on VHF ch.. Vessels should contact with the operating vessel.
Mariners are advised to navigate with caution.
Chart 34162
Source Yantai Navigation Notice 094&264/2019

1102.Yellow Sea – Dafeng Port – Work(T)

Date September 30, 2019 to May 31, 2020
Area joining:
(1)33°19'49".4N,120°40'15".2E
(2)33°19'51".6N,120°41'31".9E

Blank Page

(3)33°20'21".4N,120°42'40".6E

Note: Irrespective vessels are prohibited from entering the operating area
(Tel.: 15995177936).

Chart 42251

Source Yancheng Navigation Notice 025/2019

1103.East China Sea – Yongjiangkou – Drilling(T)

Date August 26, 2019 to April 30, 2020, 24hours

Area Area1, joining: (1)29°58'44".5N,121°46'35".3E
(2)29°58'39".8N,121°46'47".2E
(3)29°58'45".1N,121°46'50".8E
(4)29°58'50".6N,121°46'36".9E
(5)position (1) above
Area2, joining: (6)29°59'02".0N,121°46'42".6E
(7)29°58'54".8N,121°46'57".6E
(8)29°59'07".3N,121°47'06".2E
(9)29°59'14".7N,121°46'49".9E
(10)position (6) above

Note: Keep watching on VHF ch.06(Tel.: 18271902363, 18268076856).

Chart 53132

Source Ningbo Navigation Notice 211/2019

1104.East China Sea – Zhoushan Port – Chuanshan Harbour – Work(T)

Date February 3, 2019 to June 30, 2020

Area joining: (1)29°53'55"N,122°01'34"E
(2)29°53'46"N,122°02'02"E
(3)29°53'32"N,122°01'56"E
(4)29°53'40"N,122°01'28"E
(5)position (1) above

Note: Keep watching on VHF ch.14. Irrespective vessels are prohibited from entering the operating area(Tel.: 13777225820, 13958248288, 13306691268).

Chart 52137

Source Ningbo Navigation Notice 043&215/2019

Blank Page

1105.East China Sea – Zhoushan Port – Beilun Harbour – Dredging (T)

Date August 28 to December 31, 2019, anytime
Area joining: (1)29°57'47"N,121°48'13"E
(2)29°57'11"N,121°49'03"E
(3)29°57'13"N,121°49'04"E
(4)29°57'49"N,121°48'14"E
(5)position (1) above
Note: Keep watching on VHF ch.14(Tel.: 13805873017).
Chart 53132
Source Ningbo Navigation Notice 212/2019

1106.East China Sea – Zhoushan Port – Beilun Harbour – Dredging (T)

Date August 27, 2019 to June 30, 2020, day and night
Area joining: (1)29°57'04".7N,121°49'22".8E
(2)29°56'57".1N,121°49'42".5E
(3)29°56'52".4N,121°49'37".7E
(4)29°56'59".6N,121°49'20".4E
(5)position (1) above
Note: Keep watching on VHF ch.14(Tel.: 18606132585, 15222865278).
Chart 53132
Source Ningbo Navigation Notice 205/2019

1107.East China Sea – Zhoushan Port – Daxie Harbour – Surveying (T)

Date August 25, 2019 to June 30, 2020, irregular daytime
Area joining: (1)29°56'06"N,121°54'58"E
(2)29°55'43"N,121°54'55"E
(3)29°54'54"N,121°55'25"E
(4)29°54'58"N,121°55'35"E
(5)29°55'19"N,121°55'25"E
(6)29°55'44"N,121°55'10"E
(7)29°56'01"N,121°55'12"E
(8)position (1) above
Note: Keep watching on VHF ch.14(Tel.: 13958236586).
Chart 52137 53132

Blank Page

Source Ningbo Navigation Notice 206/2019

1108.East China Sea – Zhoushan Port – Daxie Harbour – Dredging (T)

Date August 26 to December 31, 2019, day and night

Area joining: (1)29°56'26"N,121°58'40"E
(2)29°56'26"N,121°58'41"E
(3)29°56'16"N,121°58'46"E
(4)29°56'15"N,121°58'44"E
(5)position (1) above

Note: Keep watching on VHF ch.14(Tel.: 18868600907).

Chart 52137 53132

Source Ningbo Navigation Notice 207/2019

1109.East China Sea – Feiyunjiangkou – Work (T)

Date May 3, 2017 to January 25, 2020, day and night

Area joining: (1)27°46'51"N,120°48'10"E
(2)27°46'12"N,120°47'38"E
(3)27°47'28"N,120°45'51"E
(4)27°48'11"N,120°46'22"E
(5)position (1) above

Note: Keep watching on VHF ch.16. Irrespective vessels are prohibited from entering the operating area.

Chart 55001 55332

Source Wenzhou Navigation Notice 032/2017&041/2019

1110.East China Sea – Feiyunjiangkou – Cofferdam Construction (T)

Date September 6, 2017 to July 31, 2020, 6:00–20:00

Area joining: (1)27°41'59"N,120°45'07"E
(2)27°41'57"N,120°42'59"E
(3)27°42'26"N,120°42'54"E
(4)27°42'29"N,120°43'14"E
(5)27°41'14"N,120°45'16"E
(6)position (1) above

Note: Keep watching on VHF ch.16. Irrespective vessels are prohibited from entering the

Blank Page

operating area.

Chart 55332

Source Wenzhou Navigation Notice 080&117/2017&040/2019

1111.Taiwan Strait – Shenhu Bay – Work(T)

Date September 1, 2019 to June 30, 2020

Area joining: (1)24°43'13".8N,118°44'16".3E
(2)24°42'55".5N,118°44'01".3E
(3)24°42'59".7N,118°44'09".6E
(4)24°43'07".1N,118°44'23".5E
(5)24°43'07".1N,118°44'26".6E
(6)24°43'25".9N,118°44'29".7E
(7)position (1) above

Note: Keep watching on VHF ch.10&16.

Chart 64321

Source Quanzhou Navigation Notice 045/2019

1112.Taiwan Strait – Maluan Bay – Reclamation(T)

Date September 15, 2017 to March 7, 2020

Area joining: (1)24°32'48".3N,118°01'58".9E
(2)24°33'20".5N,118°00'33".8E
(3)24°32'42".6N,118°00'29".2E
(4)24°32'30".6N,118°01'58".9E
(5)position (1) above

Note: Keep watching on VHF ch.08&16(Tel.: 13695016269).

Chart 65111

Source Xiamen Navigation Notice 055/2017&029/2018&009,038/2019

1113.South China Sea – Yangjiang Port – Nanpeng Island – Work(T)

Date October 24, 2018 to June 30, 2020

Area joining: (1)21°18'11".4N,112°10'17".0E
(2)21°15'56".5N,112°10'16".3E
(3)21°18'11".9N,112°07'53".4E
(4)position (1) above

Blank Page

Note: Irrespective vessels are prohibited from entering the operating area.

Chart 85001

Source Yangjiang Navigation Notice 022/2018&019/2019

1114.South China Sea – Hainan Island – Shentou Harbour – Work(T)

Date August 28, 2019 to January 15, 2020

Area joining: (1)19°45'53".8N,109°09'45".7E
(2)19°45'53".8N,109°09'47".7E
(3)19°45'54".9N,109°09'47".7E
(4)19°45'54".9N,109°09'46".3E
(5)position (1) above

Chart 04404

Source Yangpu Navigation Notice 011/2019

Blank Page

Disabled Temporary Notice List

(1) Bohai Sea

1267/2018	Dongying Port	Drilling(T)
1306/2018	Tianjin Port	Fairway Construction(T)
187/2019	Binzhou Port	Dredging(T)
295/2019	Huanghua Port	Dredging(T)
413/2019	Yantai Port	Pier Construction(T)
513/2019	Laizhou Gulf	Construction(T)
514/2019	Laizhou Gulf	Construction(T)
583/2019	Panjin Port	Pier Construction(T)
618/2019	Laizhou Gulf	Drilling(T)
619/2019	Laizhou Gulf	Drilling(T)
622/2019	Laizhou Gulf	Work(T)
725/2019	Tangshan Port	Construction(T)
729/2019	Binzhou Port	Dredging(T)
883/2019	Tangshan Port	Exploration(T)
988/2019	Laizhou Gulf	Drilling(T)

(2) Yellow Sea

1251/2017	Yangkou Port	Bridge Construction(T)
118/2019	Dalian Port	Pier Construction(T)
191/2019	Lianyungang Port and Approaches	Dredging(T)
256/2019	Lianyungang Port	Dredging(T)
298/2019	Weihai Port	Construction(T)
385/2019	Lianyungang Port	Dredging(T)
386/2019	Lianyungang Port	Dredging(T)
387/2019	Lianyungang Port	Dredging(T)
473/2019	Qingdao Port	Pier Construction(T)
799/2019	Zhifu Island	Breakwater Construction(T)
948/2019	Weihai Port	Revetment Construction(T)
989/2019	Qingdao Port	Dredging(T)

(3) East China Sea & Taiwan Strait

822/2018	Zhoushan Islands	Construction(T)
1512/2018	Zhoushan Port	Surveying(T)
1516/2018	Aojiangkou	Cofferdam Construction(T)
258/2019	Zhoushan Islands	Construction(T)

301/2019	Hangzhou Gulf	Construction(T)
389/2019	Maluan Bay	Reclamation(T)
451/2019	Nantian Island Eastwards	Surveying(T)
452/2019	Shenhu Bay	Reef Exploding(T)
481/2019	Zhoushan Islands	Construction(T)
482/2019	Ningbo Port	Construction(T)
486/2019	Yongjiang River	Dredging(T)
550/2019	Dongtouxia	Pipeline Work(T)
627/2019	Zhoushan Islands	Bridge Construction(T)
700/2019	Gulei Harbour	Dredging(T)

(4)South China Sea & Beibu Gulf

1314/2018	Qinzhou Port	Fairway Construction(T)
33/2019	Zhujiangkou	Construction(T)
421/2019	Zhujiangkou	Construction(T)
497/2019	Shantou Port	Construction(T)
498/2019	Shantou Port	Dredging & Exploding(T)
499/2019	Shantou Port	Construction(T)
500/2019	Shantou Port	Construction(T)
668/2019	Yamen Channel	Work(T)

INDEX OF TEMPORARY NOTICES IN FORCE

(1) Bohai Sea

383/2010	Tianjin Port	Buoyage(T)
453/2018	DongyingPort	Construction(T)
1304/2018	Jinzhou Gulf	Reclamation(T)
1431/2018	Qinhuangdao Port	Buoyage(T)
1432/2018	Tangshan Port	Buoyage(T)
1433/2018	Tianjin Port	Buoyage(T)
1434/2018	Huanghua Port	Buoyage(T)
1436/2018	Dongying Port	Buoyage(T)
1502/2018	Changxingdao	Buoyage(T)
1503/2018	Yingkou Port	Buoyage(T)
1504/2018	Panjin Port	Buoyage(T)
1505/2018	Jinzhou Port	Buoyage(T)
1552/2018	Tianjin Port	Berth Construction(T)
1615/2018	Qinhuangdao Port	Dredging(T)
21/2019	Tianjin Port	Pier Construction(T)
88/2019	Tianjin Port	Breakwater Construction(T)
152/2019	Tangshan Port	Dredging(T)
176/2019	Changxingdao	Berth Construction(T)
178/2019	Dongying Port	Breakwater Construction(T)
250/2019	Tangshan Port	Construction(T)
332/2019	Bohai Gulf	Seismic Exploration(T)
336/2019	Dongying Port	Construction(T)
411/2019	Laizhou Gulf	Construction(T)
412/2019	Dongying Port	Construction(T)
511/2019	Huanghua Port	Dredging(T)
535/2019	Dongying Port	Breakwater Construction(T)
545/2019	Tianjin Port	Construction(T)
564/2019	Dongying Port	Work(T)
565/2019	Dongying Port	Work(T)
582/2019	Northern of Bohai	Construction(T)
584/2019	Tangshan Port	Construction(T)
623/2019	Dongying Port	Work(T)
643/2019	Laizhou Gulf	Drilling(T)
662/2019	Qinhuangdao Port	Surveying(T)
663/2019	Tangshan Port	Construction(T)

664/2019	Huanghua Port	Dredging(T)
695/2019	Jinzhou Port	Dredging(T)
696/2019	Huanghua Port	Seismic Exploration(T)
728/2019	Tianjin Port	Surveying(T)
730/2019	Laizhou Gulf	Construction(T)
778/2019	Huanghua Port	Construction(T)
779/2019	Laizhou Gulf	Seismic Exploration(T)
797/2019	Huanghua Port	Dredging(T)
835/2019	Panjin Port	Dredging(T)
836/2019	Jinzhou Port	Dredging(T)
837/2019	Huludao Port	Dredging(T)
838/2019	Tangshan Port	Construction(T)
914/2019	Tangshan Port	Survey(T)
915/2019	Tianjin port	Drilling(T)
916/2019	Binzhou Port	Dredging(T)
917/2019	Dongying Port	Drilling(T)
918/2019	Dongying Port	Breakwater Construction(T)
919/2019	Dongying Port	Pipeline Work(T)
920/2019	Yantai Port	Seismic Exploration(T)
944/2019	Jinzhou Port	Construction(T)
945/2019	Tangshan Port	Construction(T)
946/2019	Tangshan Port	Construction(T)
947/2019	Tianjin port	Pier Construction(T)
986/2019	Tianjin port	Construction(T)
987/2019	Laizhou Gulf	Drilling(T)
1011/2019	Tangshan Port	Breakwater Construction(T)
1012/2019	Huanghua Port	Dredging(T)
1013/2019	Dongying Port	Berth Construction(T)
1040/2019	Binzhou Port	Berth Construction(T)
1041/2019	Laizhou Gulf	Construction(T)
1060/2019	Northern of Bohai	Construction(T)
1061/2019	Northern of Bohai	Construction(T)
1062/2019	Tianjin Port	Pier Construction(T)
1063/2019	Tianjin Port	Construction(T)
1064/2019	Huanghua Port	Dredging(T)
1065/2019	Laizhou Gulf	Drilling Construction(T)
1066/2019	Yantai Port	Construction(T)

1085/2019	Jinzhou Port	Construction(T)
1086/2019	Laizhou Gulf	Drilling(T)
1087/2019	Western of Bohai Strait	Pipeline Construction(T)
1097/2019	Huanghua Port	Dredging(T)
1098/2019	Huanghua Port	Drilling(T)
1099/2019	Huanghua Port	Drilling(T)
1100/2019	Huanghua Port	Drilling(T)
1101/2019	Taozi Gulf	Breakwater Construction(T)

(2) Yellow Sea

506/2012	Lianyungang Port	V-AIS(T)
896/2012	Shidao Port	Fairway(T)
1084/2012	Feihuanghekou	Lightbeacon(T)
214/2013	Sheyang Port	Buoyage(T)
462/2015	Dafeng Port	Buoyage(T)
1050/2015	Jiangsu Coastals	Anemometer Tower(T)
584/2017	Xinyang Port	Lightbeacon(T)
922/2017	Rizhao Port	Caisson Storage Area(T)
967/2017	Sheyanghekou	Lightbeacon(T)
968/2017	Sheyanghekou	Lightbeacon(T)
871/2018	Yancheng Port	Construction(T)
890/2018	Yantai Port	Breakwater Construction(T)
919/2018	Maozhusha and Approaches	Construction(T)
1161/2018	Dalian	Revetment Construction(T)
1284/2018	Yancheng Port	Dredging(T)
1356/2018	Rizhao Port	Pier Construction(T)
1392/2018	Binhai Port and Approaches	Dredging(T)
1393/2018	Binhai Port and Approaches	Pier Construction(T)
1501/2018	Zhuanghe Port	Buoyage(T)
1554/2018	Binghai Port and Approaches	Construction(T)
1555/2018	Binghai Port and Approaches	Construction(T)
1557/2018	Dafeng Port and Approaches	Construction(T)
1584/2018	Dalian Port	Construction(T)
1618/2018	Yancheng Port	Cofferdam Construction(T)
23/2019	Approaches to Maozhusha	Construction(T)
70/2019	Lianyungang Port	Construction(T)
117/2019	Dalian Port	Berth Construction(T)

192/2019	Lianyungang Port and Approaches	Berth Construction(T)
299/2019	Rizhao Port	Fairway Construction(T)
384/2019	Qingdao Port	Dredging(T)
414/2019	Lianyungang Port	Dredging(T)
440/2019	Dalian	Construction(T)
441/2019	Dalian Port	Fairway Construction(T)
442/2019	Dalian Port	Dredging(T)
469/2019	Dalian	Construction(T)
474/2019	Qingdao Port	Dredging(T)
577/2019	Dandong Port	Dredging(T)
624/2019	Qingdao Port	Construction(T)
625/2019	Lianyungang Port	Breakwater Construction(T)
626/2019	Lianyungang Port	Breakwater Construction(T)
644/2019	Qingdao Port	Pier Construction(T)
665/2019	Yantai Port	Backfill Construction(T)
732/2019	Qingdao Port	Dredging(T)
800/2019	Rizhao Port	Dredging(T)
801/2019	Rizhao Port	Dredging(T)
802/2019	Rizhao Port	Dredging(T)
803/2019	Lianyungang Port	Breakwater Construction(T)
949/2019	Rizhao Port	Breakwater Construction(T)
950/2019	Rizhao Port	Pier Construction(T)
990/2019	Qingdao Port	Dredging(T)
991/2019	Sheyanghekou and Approaches	Shooting(T)
1042/2019	Rizhao port	Berth Construction(T)
1043/2019	Yancheng port	Dredging(T)
1059/2019	Dalian	Construction(T)
1067/2019	Rizhao Port	Construction(T)
1068/2019	Rizhao Port	Berth Construction(T)
1084/2019	Northern of Yellow Sea	Construction(T)
1088/2019	Qingdao Port	Fairway Expansion(T)
1102/2019	Dafeng Port	Work(T)

(3) East China Sea & Taiwan Strait

304/2002	Xiamen Port	Mooring buoy(T)
322/2003	Zhoushan	Mooring buoy(T)
22/2004	Changjiangkou	Anchorage Area(T)

148/2004	Changjiangkou	Dumping ground(T)
543/2007	Zhoushan Islands	Anchorage Area(T)
1077/2007	Zhoushan Islands	Buoyage(T)
1079/2007	Zhejiang Coastal	Mooring buoy(T)
894/2009	Fujian Coastal	Navigable Fairway(T)
925/2009	Fujian Coastal	Anchorage(T)
698/2010	Fuzhou Port	Lightbeacon(T)
702/2010	Quanzhou Bay	Lightbeacon(T)
889/2010	Quanzhou Bay	LightBeacon(T)
1016/2010	Sanmen Bay	Buoyage(T)
1220/2010	Zhoushan Islands	Anchorage(T)
68/2012	Changjiangkou	Bridge Navigation(T)
663/2012	Feiyunjiang	Buoyage(T)
1524/2012	Changjiangkou	Lightbeacon(T)
282/2017	Lingjiang	Bridge Opening Mark(T)
348/2017	Sansha Bay	Berth Construction(T)
525/2017	Wenzhou Port	Lightbeacon(T)
798/2017	Wenzhou Port	Lightbeacon(T)
974/2017	Xinhua Bay	Berth Construction(T)
1234/2017	Jiaojiang River	Lightbeacon(T)
1235/2017	Quanzhou Bay	Dredging(T)
1236/2017	Xiamen Port	Lightbeacon(T)
1338/2017	Mingjiang River	Lightbeacon(T)
1462/2017	Yongjiang River	Lightbeacon(T)
77/2018	Meizhou Bay	Berth Construction(T)
235/2018	Minjiang River	Anchorage(T)
256/2018	Quanzhou Bay	Berth Construction(T)
331/2018	Wwitou Bay and Approaches	Construction(T)
510/2018	Dongshan Bay	Pier Construction(T)
780/2018	Changjiangkou and Approaches	Dredging(T)
824/2018	Wenzhou Port	Lightbeacon(T)
901/2018	Weitou Bay	Bridge Construction(T)
920/2018	Zhoushan Islands	Cofferdam Construction(T)
1031/2018	Xiamen Port	Construction(T)
1094/2018	Quanzhou Bay	Pier Construction(T)
1121/2018	Zhoushan Islands	Pier Construction(T)
1313/2018	Xinghua Bay	Construction(T)

1394/2018	Jiaxing Port	Berth Construction(T)
1395/2018	Zhoushan Islands	Pier Construction(T)
1440/2018	Hangzhou Gulf	Structure Inforcement(T)
1473/2018	Lingkun Island eastwards	Berth Construction(T)
1475/2018	Minjiangkou	Bridge Construction(T)
1509/2018	Changjiangkou and Approaches	Fetching and Filling
1510/2018	Hangzhou Gulf	Construction(T)
1514/2018	Wenzhou Port	Bridge Construction(T)
1558/2018	Xinghua Bay	Construction(T)
1590/2018	Zhoushan Port	Surveying(T)
1619/2018	Changjiangkou and Approaches	Construction(T)
24/2019	Hangzhou Gulf	Berth Construction(T)
30/2019	Approaches to Southern Xiang'an	Construction(T)
31/2019	Approaches to Southern Xiang'an	Construction(T)
96/2019	Quanzhou Bay	Bridge Construction(T)
98/2019	Xiamen Port and Approaches	Dredging(T)
122/2019	Changjiangkou and Approaches	Dredging(T)
123/2019	Changjiangkou and Approaches	Construction(T)
130/2019	Zhoushan Port	Surveying(T)
133/2019	Wenzhou Port	Cofferdam Construction(T)
134/2019	Wenzhou Port	Bridge Construction(T)
139/2019	Approaches to Nanridao	Construction(T)
140/2019	Approaches to Nanridao	Construction(T)
155/2019	Jiaxing Port	Berth Construction(T)
169/2019	Zhoushan Islands	Pier Construction(T)
171/2019	Xiamen Port	Dredging(T)
180/2019	Zhoushan Port	Surveying(T)
207/2019	Meizhou Bay	Berth Construction(T)
221/2019	Changjiangkou and Approaches	Surveying(T)
222/2019	Hangzhou Gulf	Surveying(T)
223/2019	Zhoushan Port	Surveying(T)
224/2019	Xiamen Port	Dredging(T)
225/2019	Xiamen Port	Dredging(T)
257/2019	Changjiangkou and Approaches	Surveying(T)
260/2019	Yongjiangkou	Surveying(T)
261/2019	Yongjiang River	Construction(T)
262/2019	Yongjiang River	Dredging(T)

263/2019	Yongjiang River	Surveying(T)
264/2019	Zhoushan Port	Surveying(T)
265/2019	Zhoushan Port	Surveying(T)
266/2019	Zhoushan Port	dredging(T)
268/2019	Zhoushan Port	Surveying(T)
269/2019	Zhoushan Port	Surveying(T)
271/2019	Zhoushan Port	Dredging(T)
272/2019	Zhoushan Port	Dredging(T)
273/2019	Zhoushan Port	Dredging(T)
276/2019	Pipashan Southwards	Dredging(T)
300/2019	Changjiangkou and Appriaches	Surveying(T)
340/2019	Changjiangkou and Appriaches	Surveying(T)
341/2019	Changjiangkou and Appriaches	Construction(T)
342/2019	Zhoushan Port	Surveying(T)
343/2019	Zhoushan Port	Surveying(T)
344/2019	Zhoushan Port	Surveying(T)
347/2019	Shijing	Bridge Construction(T)
348/2019	Xiamen Port	Dredging(T)
388/2019	Changjiangkou and Approaches	Fetching and Filling(T)
415/2019	Changjiangkou and Approaches	Surveying(T)
416/2019	Hangzhou Gulf	Construction(T)
417/2019	Hangzhou Gulf	Surveying(T)
418/2019	Yongjiang River	Dredging(T)
419/2019	Zhoushan Port	Surveying(T)
448/2019	Changjiangkou and Approaches	Anchorage Area(T)
449/2019	Zhoushan Port	Dredging(T)
450/2019	Zhoushan Port	Dredging(T)
475/2019	Qidong Port	Dredging(T)
476/2019	Changjiangkou and Approaches	Surveying(T)
477/2019	Changjiangkou and Approaches	Surveying(T)
478/2019	Changjiangkou and Approaches	Dredging(T)
479/2019	Hangzhou Gulf	Dredging(T)
480/2019	Zhoushan Islands	Pier Construction(T)
483/2019	Ningbo Port	Dredging(T)
484/2019	Yongjiangkou	Surveying(T)
485/2019	Yongjiang River	Dredging(T)
487/2019	Yongjiang River	Surveying(T)

488/2019	Zhoushan Port	Dredging(T)
489/2019	Zhoushan Port	Dredging(T)
490/2019	Zhoushan Port	Pier Construction(T)
491/2019	Qimen Port	Bridge Construction(T)
492/2019	Approaches to Huagu Island	Bridge Construction(T)
494/2019	Xinghua Bay	Construction(T)
495/2019	Xiamen Port	Fairway Construction(T)
516/2019	Jiaxing Port	Berth Construction(T)
517/2019	Ningbo Port	Surveying(T)
537/2019	Changjiangkou and Approaches	Work(T)
547/2019	Zhoushan Islands	Breakwater Construction(T)
548/2019	Taizhou Port	Pier Construction(T)
549/2019	Yongning River	Bridge Construction(T)
585/2019	Changjiangkou and Approaches	Pipeline Work(T)
586/2019	Changjiangkou and Approaches	Work(T)
587/2019	Zhoushan Port	Pier Construction(T)
588/2019	Zhoushan Port	Surveying(T)
589/2019	Zhoushan Port	Surveying(T)
590/2019	Zhoushan Port	Surveying(T)
591/2019	Zhoushan Port	Surveying(T)
592/2019	Zhoushan Port	Surveying(T)
593/2019	Zhoushan Islands	Pier Construction(T)
594/2019	Wenzhou Port	Bridge Construction(T)
595/2019	Meizhou Bay	Work(T)
628/2019	Yongjiang River	Dredging(T)
629/2019	Zhoushan Port	Dredging(T)
630/2019	Xiamen Port	Work(T)
646/2019	Zhoushan Port	Pier Construction(T)
647/2019	Songxia Harbour and Approaches	Dredging(T)
648/2019	Jiangyin Harbour	Berth Construction(T)
649/2019	Meizhou Bay	Bridge Construction(T)
666/2019	Ningbo Port	Pier Construction(T)
667/2019	Lingjiang River	Bridge Construction(T)
699/2019	Xiamen Port	Reclamation(T)
733/2019	Hangzhou Gulf	Surveying(T)
734/2019	Pinghai Bay	Work(T)
735/2019	Meizhou Bay	Pier Construction(T)

736/2019	Xiamen Port	Reef Exploding(T)
753/2019	Changjiangkou and Approaches	Surveying(T)
754/2019	Yongjiang River	Dredging(T)
755/2019	Yongjiang River	Dredging(T)
756/2019	Zhoushan Port	Surveying(T)
757/2019	Zhoushan Port	Surveying(T)
758/2019	Zhoushan Port	Dike Construction(T)
759/2019	Zhoushan Port	Pier Construction(T)
760/2019	Meizhou Bay	Dredging(T)
761/2019	Xiamen Port	Bridge Construction(T)
762/2019	Xiamen Port	Work(T)
780/2019	Zhoushan Islands	Fetching and Filling(T)
781/2019	Haitan Strait and Approaches	Work(T)
804/2019	Hangzhou Gulf	Bridge Construction(T)
805/2019	Zhoushan Islands	Work(T)
806/2019	Quanzhou Bay	Dredging(T)
839/2019	Changjiangkou and Approaches	Working Area(T)
840/2019	Zhoushan Islands	Pipeline Work(T)
841/2019	Zhoushan Islands	Geological Exploration(T)
842/2019	Zhoushan Islands	Bridge Construction(T)
843/2019	Zhoushan Port	Surveying(T)
844/2019	Zhoushan Port	Surveying(T)
845/2019	Zhoushan Port	Surveying(T)
846/2019	Zhoushan Port	Surveying(T)
847/2019	Zhoushan Port	Surveying(T)
848/2019	Zhoushan Port	Surveying(T)
849/2019	Zhoushan Port	Pier Construction(T)
850/2019	Zhoushan Port	Surveying(T)
851/2019	Zhoushan Port	Pier Construction(T)
852/2019	Xiangshan Port	Fetching and Filling(T)
853/2019	Taizhou Islands	Work(T)
884/2019	Zhoushan Islands	Dredging(T)
885/2019	Zhoushan Port	Dredging(T)
886/2019	Zhoushan Islands	Pier Construction(T)
887/2019	Approaches to Damen Island	Construction(T)
888/2019	Weitou Bay	Berth Construction(T)
889/2019	Anhai Bay	Bridge Construction(T)

921/2019	Zhoushan Islands	Dredging(T)
922/2019	Zhoushan Port	Pipeline Work(T)
923/2019	Zhoushan Port	Surveying(T)
924/2019	Zhoushan Islands	Pier Construction(T)
925/2019	Approaches to Nanri Island	Work(T)
926/2019	Weitou Bay	Sand Fetching(T)
927/2019	Xiamen Port	Bridge Construction(T)
951/2019	Jiaojiang	Bridge Construction(T)
952/2019	Taizhou Port	Bridge Construction(T)
953/2019	Taizhou Port	Bridge Construction(T)
954/2019	Xinghua Bay	Construction(T)
992/2019	Zhoushan Islands	Work(T)
993/2019	Zhoushan Islands	Coast Construction(T)
994/2019	Wenzhou Bay	Pier Construction(T)
995/2019	Haitan Strait and Approaches	Work(T)
996/2019	Haitan Island Eastwards	Exploration(T)
997/2019	Xinghua Bay	Work(T)
1014/2019	Zhoushan Islands	Dredging(T)
1015/2019	Yongjiang River	Dredging(T)
1016/2019	Zhoushan Port	Pier Construction(T)
1017/2019	Zhoushan Port	Dredging(T)
1018/2019	Xiangshan Port	Work(T)
1019/2019	Wenzhou Port	Construction(T)
1020/2019	Approaches to Nanri Island	Submarine Cable(T)
1044/2019	Changjiangkou and Approaches	Work(T)
1045/2019	Yongjiang River	Dredging(T)
1069/2019	Approaches to Donghai Bridge	Work(T)
1070/2019	Zhoushan Islands	Pier Construction(T)
1071/2019	Yongjiang River	Dredging(T)
1072/2019	Zhoushan Port	Work(T)
1073/2019	Xiangshan Port	Dredging(T)
1074/2019	Dachenyang	Pier Construction(T)
1075/2019	Fuzhou Port	Work(T)
1103/2019	Yongjiangkou	Drilling(T)
1104/2019	Zhoushan Port	Work(T)
1105/2019	Zhoushan Port	Dredging(T)
1106/2019	Zhoushan Port	Dredging(T)

1107/2019	Zhoushan Port	Surveying(T)
1108/2019	Zhoushan Port	Dredging(T)
1109/2019	Feiyunjiangkou	Work(T)
1110/2019	Feiyunjiangkou	Cofferdam Construction(T)
1111/2019	Shenhu Bay	Work(T)
1112/2019	Maluan Bay	Reclamation(T)

(4)South China Sea & Beibu Gulf

419/2003	Guangzhou Port	Anchorage Area(T)
210/2004	Zhujiangkou	Wreck(T)
204/2005	Zhanjiang Port	Wreck(T)
416/2006	Approaches to Daxingshanjiao	Wreck(T)
737/2009	Zhujiangkou	Anchorage Area(T)
852/2009	Zhujiangkou	Buoyage(T)
243/2011	Zhuhai Port Southwestwards	Buoyage(T)
786/2011	Zhanjiang Port	V-AIS(T)
843/2011	Approaches to Wailuomen Channel	Buoyage(T)
228/2012	Chaozhou Port	Buoyage(T)
352/2012	Zhujiangkou	Buoyage(T)
1171/2012	Shenzhen Port	Buoyage(T)
1724/2012	Zhujiangkou	Buoyage(T)
219/2013	Yangpu Port	Lightbeacon(T)
269/2013	Zhujiang	AIS(T)
494/2013	Approaches to Zhelangjiao	Lighthouse(T)
1104/2013	Zhujiangkou	Buoyage(T)
1217/2013	Fangcheng Port	Lightbeacon(T)
1315/2013	Beihai New Harbour	Lightbeacon(T)
1435/2013	Zhujiangkou	Lightbeacon(T)
1457/2013	Zhanjiang Port	Lightbeacon(T)
1487/2013	Jinghai Bay And Approaches	Safety Operation Area(T)
1489/2013	Aojiao Anchorage Southwestwards	Safety Operation Area(T)
37/2014	Approaches to Haimen Bay	Lightbeacon(T)
39/2014	Zhanjian Port	Buoyage(T)
545/2014	Approaches to Shantou Port	Lightbeacon(T)
655/2014	Zhujiangkou	Buoyage(T)
1128/2014	Zhanjiang Port	Lightbeacon(T)
1132/2014	Tieshan Port	Safety Operation Area(T)

1168/2014	Zhujiangkou	Buoyage(T)
1228/2014	Guangzhou Port	V-AIS(T)
1362/2014	Leizhou Peninsula Eastwards	Lightbeacon(T)
129/2015	Zhuhai Port	Buoyage(T)
130/2015	Zhuhai Port	Buoyage(T)
596/2015	Zhujiangkou	Lightbeacon(T)
597/2015	Zhujiangkou	Buoyage(T)
787/2015	Fangcheng Port	Lightbeacon(T)
806/2015	Dachen Bay	Lightbeacon(T)
807/2015	Shantou Port	Lightbeacon(T)
1053/2015	Naozhou Island Westwards	Buoyage(T)
1174/2015	Tieshan Port	Buoyage(T)
419/2016	Zhujiangkou	Lighthouse(T)
506/2016	Maoming	Buoyage(T)
526/2016	Maoming	Buoyage(T)
527/2016	Maoming	Buoyage(T)
598/2016	Zhujiangkou	Buoyage(T)
666/2016	Zhujiangkou	Buoyage(T)
698/2016	Zhujiangkou	Buoyage(T)
730/2016	Guangzhou Nanshaqu	Buoyage(T)
909/2016	Zhujiangkou	Buoyage(T)
1093/2016	Zhujiangkou	Buoyage(T)
1094/2016	Zhujiangkou	Buoyage(T)
1139/2016	Zhujiangkou	Lightbeacon(T)
1140/2016	Zhujiangkou	Lightbeacon(T)
1141/2016	Maoming Port And Approaches	Lightbeacon(T)
1184/2016	Daya Bay	Buoyage(T)
1185/2016	Daya Bay	Buoyage(T)
1200/2016	Guangzhou Port	Buoyage(T)
1201/2016	Shuidong Harbour	Lightbeacon(T)
1287/2016	Zhujiangkou	Lightbeacon(T)
18/2017	Guangzhou Port	Buoyage(T)
72/2017	Zhanjian Port	Construction(T)
394/2017	Approaches Beijin Port	Buoyage(T)
395/2017	Beijin Port	Buoyage(T)
396/2017	Zhanjiang Port	Buoyage(T)
557/2017	Maoming Port and Approaches	Buoyage(T)

591/2017	Qinzhou Bay	Lighthouse(T)
725/2017	Zhujiangkou	Construction(T)
870/2017	Beihai Port	Buoyage(T)
871/2017	Beihai Port	Buoyage(T)
872/2017	Beihai Port	Lighthouse(T)
873/2017	Beihai Port	Bridge Construction(T)
936/2017	Rongjiang	Bridge Construction(T)
1308/2017	Shantou Port	Construction(T)
1430/2017	Honghai Bay	Pier Construction(T)
1512/2017	Dapeng Bay	Construction(T)
208/2018	Zhujiangkou	Berth Construction(T)
303/2018	Zhujiangkou	Bridge Construction(T)
982/2018	Zhanjiang Port	Bridge Construction(T)
1128/2018	Daya Bay	Construction(T)
1444/2018	Zhujiangkou	Bridge Construction(T)
1478/2018	Bohe Port	Construction(T)
1561/2018	Yangjiang Port	Construction(T)
1593/2018	Huizhou Port	Pier Construction(T)
1622/2018	Zhujiangkou	Construction(T)
34/2019	Zhujiangkou	Construction(T)
76/2019	Yangjiang Port	Berth Construction(T)
78/2019	Hainan Island	Bridge Construction(T)
99/2019	Shenquan Port	Surveying(T)
100/2019	Zhujiangkou	Construction(T)
103/2019	Fangcheng Port	Fairway Construction(T)
142/2019	Jinghai Bay and Approaches	Pier Construction(T)
146/2019	Hainan Island	Breakwater Construction(T)
158/2019	Fangcheng Port	Construction(T)
172/2019	Approaches to Shaba	Construction(T)
279/2019	Tieshan Port	Construction(T)
280/2019	Fangcheng Port	Dredging(T)
303/2019	Qinzhou Port	Fairway Construction(T)
351/2019	Daya Bay	Pier Construction(T)
390/2019	Basuo Port	Reclamation(T)
423/2019	Basuo Port	Construction(T)
453/2019	Zhujiangkou	Bridge Construction(T)
454/2019	Approaches to Nanpeng Island	Construction(T)

501/2019	Zhujiangkou	Lightering(T)
518/2019	Haokou Port	Pier Construction(T)
519/2019	Zhanjiang Port	Berth Construction(T)
538/2019	Zhujiangkou	Work(T)
539/2019	Qinzhou Port	Dredging(T)
551/2019	Dawanshan Island Westwards	Surveying(T)
552/2019	Zhujiangkou	Lightering(T)
596/2019	Zhujiangkou	Cofferdam Construction(T)
597/2019	Approaches to Hailing Island	Submarine Cable(T)
598/2019	Zhanjiang Port	Pier Construction(T)
599/2019	Fangcheng Port	Berth Construction(T)
600/2019	Fangcheng Port	Dredging(T)
601/2019	Fangcheng Port	Work(T)
631/2019	Yangjiang Port	Work(T)
632/2019	Yangjiang Port	Work(T)
633/2019	Hainan Island	Reclamation(T)
650/2019	Hainan Island	Offshore Platform Anchorage(T)
669/2019	Basuo Port	Work(T)
701/2019	Huizhou Port	Work(T)
737/2019	Approaches to Nan'ao Island	Work(T)
738/2019	Honghai Bay	Work(T)
739/2019	Zhujiang River	Work(T)
740/2019	Zhanjiang Port	Bridge Construction(T)
741/2019	Tieshan Port	Pier Construction(T)
763/2019	Approaches to Hailing Island	Pipeline Work(T)
764/2019	Approaches to Hailing Island	Work(T)
765/2019	Approaches to Hailing Island	Work(T)
766/2019	Approaches to Bohe Port	Work(T)
807/2019	Rongjiang Channel	Bridge Construction(T)
808/2019	Jinghai Bay	Work(T)
809/2019	Zhanjiang Port	Dredging(T)
810/2019	Tieshan Port	Construction(T)
811/2019	Beihai Port and Approaches	Dredging(T)
854/2019	Bohe Port and Approaches	Work(T)
855/2019	Donghai Island and Approahces	Fetching and Filling(T)
856/2019	Donghai Island and Approahces	Pier Construction(T)
857/2019	Donghai Island and Approahces	Pier Construction(T)

858/2019	Leizhou Peninsula	Work(T)
859/2019	Beihai Port	Bridge Construction(T)
860/2019	Fangcheng Port	Dredging(T)
861/2019	Hainan Island	Work(T)
890/2019	Guang'ao Harbour	Work(T)
891/2019	Zhujiangkou	Breakwater Construction(T)
892/2019	Zhujiangkou	Construction(T)
893/2019	Hebei Port and Approaches	Drilling(T)
928/2019	Shanwei Port	Pier Construction(T)
929/2019	Shanwei Port	Work(T)
930/2019	Zhujiangkou	Pier Construction(T)
955/2019	Zhujiangkou	Geological Exploration(T)
956/2019	Zhanjiang Port	Dredging(T)
957/2019	Fangcheng Port	Berth Construction(T)
958/2019	Hainan Island	Lightering(T)
998/2019	Zhujiangkou	Geological Exploration(T)
1021/2019	Zhujiangkou	Work(T)
1046/2019	Fangcheng Port	Berth Construction(T)
1076/2019	Yangjiang Port Southwards	Work(T)
1077/2019	Maoming Port	Reclamation(T)
1078/2019	Zhanjiang Port	Work(T)
1079/2019	Qinzhou Port	Berth Construction(T)
1080/2019	Approaches to lingao	Lightering(T)
1089/2019	Haimen Port	Pulling Work & Traffic Control(T)
1090/2019	Zhanjiang Port	Work(T)
1113/2019	Yangjiang Port	Work(T)
1114/2019	Hainan Island	Work(T)

Blank Page

HYDROGRAPHIC INFORMATION REPORT SHEET

Name(s) of report sender(s)

Mailing address

Subject

Geographical area

Position or area limit ("PA" indicated if applicable)

.....

Affected chart(s)/publication(s)

Details:

Suggestion(s)/request(s)

.....

Signature :

Date:

HYDROGRAPHIC INFORMATION REPORT SHEET

INSTRUCTIONS

1. Extent of Information to be reported:

a) Discovery or the changes in position, range, depth of uncovered reefs, shoals, wrecks or other obstructions.

b) Discovery or changes of floating objects (e.g buoys, mooring buoys, large scale fishing stakes, floating shipwrecks), magnetic anomalies, discolored water or breakers.

c) Establishments or changes of navigation facilities.

d) Establishments or changes of mooring or berthing facilities (e.g. piers, submarine cables, overhead cables, mooring buoys, breakwaters).

e) Changes in the limit of fairway, anchorages or sailing route.

f) Shortcomings in Chinese coastal port and fairway charts and other relative publications.

2. Instructions:

a) Measuring instrument, methods and time should be specified in expressing the location or scope; and the coordinate system should be indicated (1954 Beijing coordinate system or WGS-84 coordinate system).

b) When position expressed in bearing and distance, the origin should be specified; and when position expressed in latitude and longitude, the number, edition and publisher of chart referred to should be specified.

c) Measuring instrument, methods and time of the obstruction or shoal soundings should be indicated. In addition, the sounding datum and whether it makes corrections for the height of the tide should also be indicated.

d) Elevation of a navigational mark should be accompanied by the datum it referred to, and height of a light should indicate whether it refers to that of the top or that of the center.

e) The report should be signed and affix the official seal.

3. Remarks:

a) The information reported will be checked upon our receipt and then used to the best advantage which may mean inclusion in due weekly edition of Notices to Mariners. Certain amount of compensation will be given to the report senders.

b) Please send the report to Shanghai MSA Survey and Mapping Office. Address: 82 Lane 7, Gongqing Road, Yangpu District, Shanghai.