



# NOTICES TO MARINERS

Issue No.44(Total No.942)

Notice No.1158-1187

28 October 2019

---

## CONTENTS

- I Sailing Bulletin
- II Index
- III Notices to Mariners
- IV Temporary Notices

---

In order to keep navigation safety and make Chinese coastal port and fairway Charts modify timely and accurately, mariners are requested to inform the china MSA immediately of the discovery of new danger, or changes or defects in aids to navigation and of shortcomings in Chinese coastal port and fairway charts or publications. Copies of Navigational warning, Sailing information, and Dynamic aids condition should be sent to Tianjin, Shanghai and Guangdong MSA timely. Departments and mariners may contact Shanghai Marine Chart Press Center or Tianjin, Shanghai and Guangdong MSA to get subscribing information. The Notices to Mariners can also be made through the following websites.

In addition to postal methods, the following additional communication facilities are available:

Tianjin MSA Survey and Mapping Office:	E-mail: <a href="mailto:hcd@tjmsa.gov.cn">hcd@tjmsa.gov.cn</a> Phone: +86(0)22 58873986 Fax: +86(0)22 58873988
Shanghai Marine Chart Press Center:	E-mail: <a href="mailto:gztg@shchart.cn">gztg@shchart.cn</a> Phone: +86(0)21 65806556 Fax: +86(0)21 65697997
Guangdong MSA Survey and Mapping Office:	E-mail: <a href="mailto:hemail@gdmsa.gov.cn">hemail@gdmsa.gov.cn</a> Phone: +86(0)20 89320335 Fax: +86(0)20 89320336
China MSA Nautical Charts&Books Publisher:	Web: <a href="http://www.chart.msa.gov.cn">www.chart.msa.gov.cn</a>

The Maritime Safety Administration of the People's Republic of China



## Explanatory Notes

1. The Notices which publish the information about essential changing feature of Chinese coastal sea area and works at sea, is mainly used to correct the Chinese coastal port and fairway Charts and offer navigation safety information for mariners.
2. The information published in the notice origins from the marine information, the navigational warning, aids dynamics as well as the hydrographic achievements, which are issued by Maritime Administration. The additional source comes from shipping, fairway, sea, Harbour affairs, and fishing politics department.
3. The Notices include the Sailing Bulletin, the Notices to Mariners and Temporary Notices.
  - a) Sailing Bulletin announces rules and regulations of navigation, the printing, correcting and cancellation of publication, and the marine information which is promulgate by MSA and has important relationship which navigation safety. It is not used to correct the Charts.
  - b) The Notices to Mariners is used for user to correct related Chinese coastal port and fairway Charts. The number in parentheses behind the Chart No. indicates that only parts of the Notices related to this chart. The number in square bracket illustrated the previous update notice information.
  - c) The Temporary Notices published for the temporary establishment, cancellation, variation as well as works at sea. The Chart No. lists for user's convenience when mariners look up for the details.
4. Geographical position refer to the horizontal datum of the current edition of each affected chart. The 2000 national geodetic coordinate system which we adopt equals to WGS-84 world geodetic coordinate system in usage. The sounding datum refers to the level of Lowest Astronomical Tide and the elevation uses 1985 national vertical datum. Bearings are true reckoned clockwise from 000° to 359°. Those relating to lights are from seaward. The height of the lighthouse or light beacon is referred to Mean High Water Springs.
5. For symbols used in the Notices to Mariners, see GB12319-1998.
6. The unit in the Notices complies with the international standard unit of measurement, with the Chinese characters replaced by symbol and alphabet, such as degrees (°), minutes (′) and seconds (″), meters (m), kilometers (km) or nautical miles (M).



# SAILING BULLETIN

## 1,Publication Information

### 1.New Chart Information

No.	Chart No.	Name	Scale	Date	Note
1	13149	PANJIN PORT	1:25 000	2019年9月第2版	
2	24115	FAIRWAY IN HUANGHUA PORT( I )	1:25 000	2019年9月第3版	
3	41212	XIAOSIGANG TO YAOGANG	1:10 000	2019年9月第2版	
4	41213	YAOGANG TO GUANHE BRIDGE	1:10 000	2019年9月第2版	
5	04402	YANGPU PORT	1:15 000	2019年9月第6版	
6	04404	SHENTOU HARBOUR	1:15 000	2019年9月第2版	

### 2.Disused Chart Information

No.	Chart No.	Name	Scale	Date	Note
1	13149	PANJIN PORT	1:25 000	2018年12月第1版	
2	24115	FAIRWAY IN HUANGHUA PORT( I )	1:25 000	2019年1月第2版	
3	41212	XIAOSIGANG TO YAOGANG	1:10 000	2010年1月第1版	
4	41213	YAOGANG TO GUANHE BRIDGE	1:10 000	2010年1月第1版	
5	04402	YANGPU PORT	1:15 000	2018年10月第5版	
6	04404	SHENTOU HARBOUR	1:15 000	2015年12月第1版	

# INDEX

## 1,GEOGRAPHICAL INDEX

---

Bohai	Panjin Port	(1181)
	Qinhuangdao Bay and Approaches	(1158)
	Laizhou Gulf	(1182),(1183)
	Dongying Port	(1184)
Yellow Sea	Dalian Port	(1180)
East China Sea	Changjiangkou and Approaches	(1159),(1160),(1161)
	Hangzhou Gulf	(1162),(1163)
	Zhoushan Islands	(1164),(1165),(1166),(1167)
	Niubishan Channel	(1168)
	Xiangshan Port	(1185)
	Nantian Island Eastwards	(1169)
	Xuanmen Bay	(1170)
	Approaches to Damen Island	(1171)
	Wenzhou Bay	(1172)
Luoyuan Bay and Approaches	(1173)	
Taiwan Strait	Quanzhou Bay	(1174)
	Weitou Bay	(1175)
	ZhenhaiJiao Eastwards	(1176)
South China Sea	Gaolan Island and Approaches	(1177)
	Approaches to Shaba	(1186)
Beibu Gulf	Fangcheng Port	(1187)
	Hainan Island	(1178)
	Chart Correction	(1179)

## 2,INDEX OF CHARTS AFFECTED

Chart No.	Notice No.	Notice No. ( T )
12316		1180
13149		1181
21001	1158	
21101	1158	
21115	1158	
22001		1182
32201		1184
33001		1182,1183
1303	1158	
43371	1159,1160	
44001	1159,1160,1161,1164	
44126	1161	
44133	1159,1160	
44134	1161	
44174	1159,1160,1161	
51001	1162,1163	
51171	1162,1163	
52001	1162,1163,1164,1165	
52130	1164,1165	
52131	1165	
52136	1167	
52141	1168,1179	
52171	1164,1165	
52172	1162,1163	
52173	1179	
52174	1167,1179	
53001	1166,1168,1179	
53171	1163	
53341	1168,1179	1185
53342	1168,1179	
53451	1179	
54001	1169,1179	
54002	1170,1171,1179	
54611	1170	
54631	1170	
55001	1171,1179	






## Notices to Mariners


### 1158. Bohai Sea – Qinhuangdao Bay and Approaches – Obstruction

- Insert fence boundary and note "油栅":
- (1) 39°52'00".0N, 119°31'30".0E
  - (2) 39°52'00".0N, 119°32'00".0E
  - (3) 39°50'12".0N, 119°32'00".0E
  - (4) 39°50'12".0N, 119°31'30".0E
  - (5) position (1) above
  - (6) 39°39'38".4N, 119°19'11".6E
  - (7) 39°39'38".4N, 119°19'30".0E
  - (8) 39°38'54".0N, 119°19'25".2E
  - (9) 39°38'54".0N, 119°19'00".0E
  - (10) 39°39'12".1N, 119°19'01".9E
- Chart 21001(1~5;6~10)[2019-1081] 21101(1~5)[2019-774]  
21115(1~5)[2019-774] 1303(1~5)[2019-1147]
- Source NTM2019-(37)-1230

### 1159. East China Sea – Changjiangkou and Approaches – Beigang Channel – Buoyage & AIS

- Move 长江大桥西口  长冈<sup>10s</sup> AIS from: (1) 31°27'57".3N, 121°41'54".7E  
to: (2) 31°28'06".0N, 121°42'42".0E
- Chart 43371[2019-934] 44001[2019-1094] 44133[2019-896] 44174[2019-1094]
- List of Lights CNP82/2018~2019[4510180]
- Source East China Sea Aids 012/2019

### 1160. East China Sea – Changjiangkou and Approaches – Beigang Channel – V-AIS

- Insert (206D)  V-AIS 31°29'30".0N, 121°38'06".0E
- Chart 43371[2019-1159] 44001[2019-1159] 44133[2019-1159] 44174[2019-1159]
- List of Lights CNP82/2018~2019[4510225]
- Source East China Sea Aids 012/2019

### 1161. East China Sea – Changjiangkou – Wreck

- Insert 概位: 兴阳 2188 轮 (2019) 31°31'17".4N, 121°26'08".4E
- Note: The wreck named "兴阳 2188 轮", 59m long.
- Chart 44001[2019-1160] 44126[2019- ] 44134[2019-935] 44174[2019-1160]

Source Shanghai Navigation Warning 0770/2019







1162.East China Sea – Hangzhou Gulf – Huoshan Islands Northwards – Wreck

Delete  (2002) 30°30'29".7N, 121°54'54".7E

Chart 51001[2019-1126] 51171[2019-1029] 52001[2019-1128]  
52172[2019-1126] 2308[2019-1128]

Source Hydrography Department Shanghai MSA

1163.East China Sea – Hangzhou Gulf – Huoshan Islands Northwards – Buoyage & AIS

Insert (L6)  莫(0)黄 12s(同闪) (1) 30°28'48".9N, 121°56'21".1E  
(L7)  莫(0)黄 12s(同闪) (2) 30°28'53".4N, 121°57'10".6E  
(L8)  莫(0)黄 12s(同闪) (3) 30°27'15".8N, 121°54'43".0E  
(L9)  莫(0)黄 12s(同闪) (4) 30°26'30".4N, 121°57'10".6E  
(L10)  莫(0)黄 12s(同闪) (5) 30°25'43".0N, 121°55'37".9E  
(L11)  莫(0)黄 12s(同闪) (6) 30°25'36".5N, 121°52'57".6E  
(L12)  莫(0)黄 12s(同闪) (7) 30°24'46".3N, 121°53'46".9E

Note: 岱山风电场L6~L12号灯浮和L1~L5号灯浮为同步闪光。

Chart 51001[2019-1162] 51171(1~6)[2019-1162] 52001(1~5)[2019-1162]  
52172(7)(1~6with chart unchanged)[2019-1162] 53171[2019-1126]  
2308(1,3~5,7)[2019-1162]

List of Lights CNP82/2018~2019[5312125.06] [5312125.07] [5312125.08] [5312125.09]  
[5312125.10] [5312125.11] [5312125.12]

Source East China Sea Aids 012/2019

1164.East China Sea – Zhoushan Islands – Donglvhua Island Southwards – Wreck

Insert 概位:  据报(2019) 30°48'12"N, 122°39'06"E

Note: The wreck named "六航浮 998".

Chart 44001[2019-1161] 52001[2019-1163] 52130[2019-899]  
52171[2019- ] 2308[2019-1163]

Source Zhejiang Navigation Warning 0860/2019

1165.East China Sea – Zhoushan Islands – Dahuanglong Island Northeastwards – Obstruction

Insert 概位: 据报(2019) 30°41'48"N,122°36'42"E  
 10个集装箱  
 Chart 52001[2019-1164] 52130[2019-1164] 52131(with chart unchanged)[2019- ]  
 52171[2019-1164] 2308[2019-1164]  
 Source Zhejiang Navigation Warning 0870/2019

1166.East China Sea – Zhoushan Islands – Beidingxingdao Westwards – Buoyage

Delete (DJC01)  莫(0)黄12s(同闪) (1)30°00'18".0N,122°43'19".0E  
 (DJC02)  莫(0)黄12s(同闪) (2)30°00'13".0N,122°43'14".0E  
 (DJC03)  莫(0)黄12s(同闪) (3)30°00'23".0N,122°43'14".0E  
 (DJC04)  莫(0)黄12s(同闪) (4)30°00'23".0N,122°43'24".0E  
 (DJC05)  莫(0)黄12s(同闪) (5)30°00'13".0N,122°43'24".0E

Chart 53001(1)[2019-1128] 2308(1)[2019-1165]  
 List of Lights CNP82/2018~2019[5312813.01] [5312813.02] [5312813.03] [5312813.04]  
 [5312813.05]  
 Source East China Sea Aids 012/2019

1167.East China Sea – Zhoushan Islands – Approaches to Zhujiajian Island – Wreck

Insert 概位: 据报(2019) 29°56'30"N,122°18'36"E  
 Note: The wreck named "沈渔机003".  
 Chart 52136[2019-822] 52174[2019-902]  
 Source Zhejiang Navigation Warning 0851/2019

1168.East China Sea – Niubishan Channel – Buoyage & Racon & AIS












Delete (L2)  莫(0)黄12s(同闪) (1)29°35'17".4N,122°11'04".5E  
 (L3)  莫(0)黄12s(同闪) (2)29°35'38".4N,122°12'53".4E  
 (L4)  莫(0)黄12s(同闪) (3)29°35'59".9N,122°14'44".9E  
 (L5)  莫(0)黄12s(同闪) (4)29°36'00".4N,122°16'20".1E  
 (L7)  莫(0)黄12s(同闪) (5)29°34'57".7N,122°17'23".7E  
 (L8)  莫(0)黄12s(同闪) AIS (6)29°33'54".4N,122°16'52".0E  
 (L9)  莫(0)黄12s(同闪) (7)29°33'53".9N,122°15'17".7E  
 (L10)  莫(0)黄12s(同闪) (8)29°33'18".9N,122°13'43".5E  
 (L11)  莫(0)黄12s(同闪) (9)29°33'18".4N,122°12'13".4E  
 (L12)  莫(0)黄12s(同闪) 雷康(0) AIS (10)29°33'17".8N,122°10'43".3E  
 (L13)  莫(0)黄12s(同闪) (11)29°34'07".1N,122°09'59".5E

Chart 52141(1~4)[2019-1030] 53001(2,3,6,7,10)[2019-1166] 53341[2019-1031]  
 53342(1)[2019-1030] 2308(3,6,7)[2019-1166] 2309(3,6,7)[2019-1129]  
 List of Lights CNP82/2018~2019[5510801.02][5510801.03][5510801.04][5510801.05]  
 [5510801.07][5510801.08][5510801.09][5510801.10][5510801.11]  
 [5510801.12][5510801.13]  
 Source East China Sea Aids 012/2019

1169.East China Sea – Nantian Island Eastwards – Wreck

Insert 概位: 闪(2)5s3.3m4M 29°05'10".8N,122°35'03".3E  
 Note: The wreck named "浙象渔32049".  
 Chart 54001[2019-1129] 2309[2019-1168]  
 Source Zhejiang Navigation Warning 0855/2019

1170.East China Sea – Xuanmen Bay – Lightbeacon

Amend from: 过礁 闪(2)5s3.3m4M (1)28°07'03".8N,121°21'59".5E  
 概位: 闪(2)5s5.8m4M  
 to: 过礁 闪(2)5s5.8m4M (2)position (1) above  
 概位: 闪(2)5s5.8m4M  
 Chart 54002[2019-1034] 54611[2019- ] 54631[2019-906]  
 List of Lights CNP82/2018~2019[5711460]  
 Source East China Sea Aids 012/2019

1171.East China Sea – Approaches to Damen Island – Xiaomen Island Westwards –  
 Lightbeacon

Amend from: 半洋礁 闪(2)5s7.2m4M (1)27°59'11".6N,120°59'53".7E  
 概位: 闪(2)5s8.8m4M  
 to: 半洋礁 闪(2)5s8.8m4M (2)position (1) above  
 概位: 闪(2)5s8.8m4M  
 Chart 54002(with chart unchanged)[2019-1170]  
 55001(with chart unchanged)[2019-1036] 55122[2019-675]  
 55151[2019-906] 55251[2019-906]  
 List of Lights CNP82/2018~2019[5810230]  
 Source East China Sea Aids 012/2019






1172.East China Sea – Wenzhou Bay – Damen Island Southwestwards – V-AIS

Delete (0J11-1)  V-AIS (1)27°56'26".3N,121°01'10".7E  
 (0J12-1)  V-AIS (2)27°56'14".9N,121°00'56".8E  
 Chart 55122[2019-1171] 55151[2019-1171] 55251[2019-1171]


List of Lights CNP82/2018~2019[5810150.111][5810150.121]

Source East China Sea Aids 012/2019


### 1173.East China Sea – Luoyuan Bay and Approaches – Aids

Delete  V-AIS (1)26°22'06".7N,119°57'37".6E  
 快(9)15s (2)26°17'20".0N,119°53'00".0E  
黄岐  
Amend from: 黄山丘  快绿 (3)26°18'41".0N,119°52'41".0E  
to: (黄岐对台1)  快绿 (4)26°18'37".7N,119°52'32".0E  
黄山丘  快(6)+长闪15s (5)26°18'38".4N,119°52'54".0E  
黄岐  
Chart 61002(1)[2019-1051] 62151[2019-1051] 62261(2)[2019-1051]  
List of Lights CNP82/2018~2019[6210041][6210232][6210233.01][6210234]  
Source East China Sea Aids 012/2019


### 1174.Taiwan Strait – Quanzhou Bay – Buoyage

Delete  莫(0)黄12s 24°45'20".0N,119°07'29".0E  
(泉测4) 黄岐  
Chart 63001[2019-1154] 2311[2019-1154]  
List of Lights CNP82/2018~2019[6411379]  
Source East China Sea Aids 012/2019

### 1175.Taiwan Strait – Weitou Bay – V-AIS

Delete  V-AIS 24°29'51".5N,118°30'12".4E  
Chart 64001[2019-1055] 64431[2019-1056] 65171[2019-1055]  
List of Lights CNP82/2018~2019[6412048]  
Source East China Sea Aids 012/2019

### 1176.Taiwan Strait – Zhenhaijiao Eastwards – V-AIS

Insert  V-AIS 24°16'19".0N,118°08'33".0E  
Chart 65132[2019-867] 65171[2019-1175] 66001[2019-912]  
List of Lights CNP82/2018~2019[6611339]  
Source East China Sea Aids 012/2019

### 1177.South China Sea – Gaolan Island and Approaches – VTS

Insert VTS report south line, joining: (1)21°45'00".0N,113°07'00".0E  
(2)21°45'00".0N,113°27'00".0E

- VTS report east line, joining:
- (3)21°59'00".0N,113°27'00".0E
  - (4)21°51'00".0N,113°27'00".0E  
(84002南图廓交点)
  - (5)21°45'00".0N,113°27'00".0E
- VTS report north line, joining:
- (6)21°54'00".0N,113°16'00".0E
  - (7)21°55'21".8N,113°19'00".0E  
(84301东图廓交点)
  - (8)21°59'00".0N,113°27'00".0E

















**Note:** calling control center of zhuhai MSA VTS on ch.13.

Delete the former VTS report line approaches to position (1)~(2) and (3)~(5).

**Chart** 84001(1,2;3,5;6,8)[2019-876] 84002(3,4;6,8)[2019-1037]  
 84204(1,2;3,5;6,8)[2019-876] 84301(1,2;6,7)[2019-876]  
 3314(1,2;3,5;6,8)[2019-1130]

**Source** Zhuhai Navigation Notice 089/2019

### 1178.Beibu Gulf – Hainan Island – Shentou Harbour – Aids

- Delete**
- (1)  闪绿4s(同闪) (1)19°48'40".0N,109°09'24".4E
  - (2)  闪红4s(同闪) (2)19°48'53".6N,109°09'25".8E
  - (5)  闪(2)绿6s(同闪) (3)19°47'56".3N,109°09'32".5E
  - ★ 闪8s17m10M (4)19°48'54".4N,109°09'39".7E
- Amend**
- from: (1)  闪(2)绿6s(同闪) (5)19°48'54".0N,109°08'14".7E
  - to: (S1)  闪(2)绿6s(同闪) (6)position (5) above
  - from: (2)  闪(2)红6s(同闪) (7)19°48'38".9N,109°09'14".4E
  - to: (S4)  闪(2)红6s(同闪) (8)19°48'40".3N,109°09'08".1E
  - from: (3)  闪(2)绿6s(同闪) (9)19°48'29".3N,109°09'09".6E
  - to: (S5)  闪(2)绿6s(同闪) (10)19°48'29".6N,109°09'05".3E
  - from: (4)  闪(2)红6s(同闪) (11)19°48'26".6N,109°09'57".8E
  - to: (S7)  闪(2)红6s(同闪) (12)position (11) above
  - from: (6)  甚快(9)10s (13)19°48'19".3N,109°10'02".3E
  - to: (S8)  甚快(9)10s (14)position (13) above
  - from: (3)  闪绿4s(同闪) (15)19°48'37".2N,109°09'54".9E
  - to: (S14)  闪绿4s(同闪) (16)position (15) above
  - from: (5)  闪绿4s(同闪) (17)19°48'52".7N,109°10'08".9E
  - to: (S15)  闪绿4s(同闪) (18)position (17) above

Insert	         	                  
--------	--	--

**Note:** S1~S5,S7,S9~S11 号灯浮为同步闪光,S12~S15 号灯浮为同步闪光。

**Chart** 04001(27,28)[2018-1156] 04002(4;5,6;27,28)[2019-831]  
04401(1,4;5~18;19~22,24,26~28)[2019-943] 04404[2019- ]  
3316(4;5,6;28)[2019-1038]

**List of Lights** CNP83/2018~2019[9510801][9510801.01][9510801.02][9510801.03]  
[9510801.04][9510801.05][9510801.06][9510801.07][9510801.08]  
[9510801.09][9510801.010][9510801.011][9510801.012][9510801.013]  
[9510801.014][9510801.015][9510802][9510810.05][9510814.01]  
[9510814.02][9510815]

**Source** Nanhai Aids 035&048/2019

### 1179.Chart Correction

Chinese Version Only.





## Temporary Notices

### 1180.Yellow Sea – Dalian Port – Liushutun Harbour – Construction (T)

Date September 23 to December 31, 2019

Area joining: (1)38°59'31".2N,121°39'40".9E  
(2)38°59'26".2N,121°39'35".7E  
(3)38°59'23".4N,121°39'42".5E  
(4)38°59'28".9N,121°39'46".3E  
(5)position (1) above

Note: Keep watching on VHF ch.

Chart 12316

Source Dalian Navigation Notice 149/2019

### 1181.Bohai Sea – Panjin Port – Rongxing Harbour – Dredging (T)

Date September 19 to December 10, 2019

Area joining: (1)40°44'15".0N,121°59'36".0E  
(2)40°44'07".0N,121°59'33".0E  
(3)40°42'49".0N,121°58'27".0E  
(4)40°41'46".0N,121°58'18".0E  
(5)40°41'03".0N,121°58'39".0E  
(6)40°39'46".0N,121°58'05".0E  
(7)40°37'34".0N,121°57'46".0E  
(8)40°37'30".0N,121°57'35".0E  
(9)40°39'52".0N,121°57'56".0E  
(10)40°41'03".0N,121°58'23".0E  
(11)40°42'20".0N,121°57'52".0E  
(12)40°43'55".0N,121°59'14".0E  
(13)40°44'13".0N,121°59'14".0E  
(14)40°44'21".0N,121°59'25".0E  
(15)position (1) above

Note: Keep watching on VHF ch.69 and AIS is working. Irrespective vessels are prohibited from entering the operating area. Vessels should contact with the operating vessel before entering the operating area.

Chart 13149

Blank Page

Source Yingkou Navigation Notice 147/2019

### 1182. Bohai Sea – Laizhou Gulf – Seismic Exploration (T)

Date September 17 to December 31, 2019

Area Area1, joining: (1) 38°37'37".3N, 118°59'00".0E  
(2) 38°37'47".0N, 119°17'19".9E  
(3) 38°34'15".0N, 119°07'00".0E  
(4) 38°34'15".0N, 119°01'45".0E  
(5) position (1) above

Area2, joining: (6) 38°37'47".0N, 119°17'19".9E  
(7) 38°30'27".0N, 119°17'26".1E  
(8) 38°32'00".0N, 119°07'00".0E  
(9) 38°34'15".0N, 119°07'00".0E  
(10) position (6) above

Area3, joining: (11) 38°30'27".0N, 119°17'26".1E  
(12) 38°30'27".0N, 118°59'00".0E  
(13) 38°32'00".0N, 119°01'45".0E  
(14) 38°32'00".0N, 119°07'00".0E  
(15) position (11) above

Area4, joining: (16) 38°37'37".3N, 118°59'00".0E  
(17) 38°34'15".0N, 119°01'45".0E  
(18) 38°32'00".0N, 119°01'45".0E  
(19) 38°30'27".0N, 118°59'00".0E  
(20) position (16) above

Note: Keep watching on VHF ch.16. Vessels should avoid entering the operating area.

Chart 22001 33001

Source Dongjiang Navigation Notice 073/2019

### 1183. Bohai Sea – Laizhou Gulf – Drilling (T)

Date September 17 to December 10, 2019

Area radius 500m, central point: 38°15'08".4N, 118°57'35".3E

Chart 33001

Source Dongying Navigation Notice 279/2019

Blank Page

1184. Bohai Sea – Dongying Port – Construction (T)

Date September 16, 2019 to June 15, 2020

Area joining: (1) 38°04'41".2N, 118°57'41".8E  
(2) 38°05'08".8N, 118°57'25".3E  
(3) 38°05'19".6N, 118°58'01".3E  
(4) 38°04'54".7N, 118°58'15".9E  
(5) position (1) above

Chart 32201

Source Dongying Navigation Notice 280/2019

1185. East China Sea – Xiangshan Port – Work (T)

Date September 17, 2019 to January 31, 2020, day

Area 300m on each side, joining: (1) 29°29'48".8N, 121°57'21".6E  
(2) 29°29'59".1N, 121°57'43".0E

Note: Keep watching on VHF ch.16 (Tel.: 18767121469).

Chart 53341

Source Ningbo Navigation Notice 226/2019

1186. South China Sea – Approaches to Shaba – Submerged Pipeline (T)

Date September 16, 2019 to September 16, 2020

Area joining: (1) 21°13'12".0N, 111°31'30".0E  
(2) 21°13'12".0N, 111°27'10".8E  
(3) 21°16'48".0N, 111°31'10".8E  
(4) 21°16'48".0N, 111°27'30".0E  
(5) position (1) above

Chart 87001

Source Yangjiang Navigation Notice 023/2019

1187. Beibu Gulf – Fangcheng Port – Berth Construction (T)

Date November 1, 2019 to February 22, 2021

Area joining: (1) 21°39'48".3N, 108°24'09".7E  
(2) 21°40'04".3N, 108°24'44".0E  
(3) 21°39'53".0N, 108°24'50".6E  
(4) 21°39'36".8N, 108°24'16".7E

Blank Page

(5)position (1) above

Chart 93105

Source Fangcheng Navigation Notice 060/2019

Blank Page



## Disabled Temporary Notice List

### (1) Bohai Sea

662/2019	Qinhuangdao Port	Surveying(T)
915/2019	Tianjin port	Drilling(T)
916/2019	Binzhou Port	Dredging(T)
918/2019	Dongying Port	Breakwater Construction(T)
986/2019	Tianjin port	Construction(T)
1011/2019	Tangshan Port	Breakwater Construction(T)
1012/2019	Huanghua Port	Dredging(T)
1040/2019	Binzhou Port	Berth Construction(T)
1086/2019	Laizhou Gulf	Drilling(T)

### (2) Yellow Sea

919/2018	Maozhusha and Approaches	Construction(T)
1392/2018	Binhai Port and Approaches	Dredging(T)
1618/2018	Yancheng Port	Cofferdam Construction(T)
440/2019	Dalian	Construction(T)
665/2019	Yantai Port	Backfill Construction(T)
991/2019	Sheyanghekou and Approaches	Shooting(T)
1059/2019	Dalian	Construction(T)

### (3) East China Sea & Taiwan Strait

1121/2018	Zhoushan Islands	Pier Construction(T)
1313/2018	Xinghua Bay	Construction(T)
1473/2018	Lingkun Island eastwards	Berth Construction(T)
1514/2018	Wenzhou Port	Bridge Construction(T)
169/2019	Zhoushan Islands	Pier Construction(T)
261/2019	Yongjiang River	Construction(T)
300/2019	Changjiangkou and Approaches	Surveying(T)
491/2019	Qimen Port	Bridge Construction(T)
492/2019	Approaches to Huagu Island	Bridge Construction(T)
537/2019	Changjiangkou and Approaches	Work(T)
547/2019	Zhoushan Islands	Breakwater Construction(T)
548/2019	Taizhou Port	Pier Construction(T)
549/2019	Yongning River	Bridge Construction(T)
586/2019	Changjiangkou and Approaches	Work(T)
594/2019	Wenzhou Port	Bridge Construction(T)

629/2019	Zhoushan Port	Dredging(T)
647/2019	Songxia Harbour and Approaches	Dredging(T)
733/2019	Hangzhou Gulf	Surveying(T)

(4)South China Sea & Beibu Gulf

873/2017	Beihai Port	Bridge Construction(T)
1430/2017	Honghai Bay	Pier Construction(T)
1478/2018	Bohe Port	Construction(T)
34/2019	Zhujiangkou	Construction(T)
519/2019	Zhanjiang Port	Berth Construction(T)
539/2019	Qinzhou Port	Dredging(T)
601/2019	Fangcheng Port	Work(T)
633/2019	Hainan Island	Reclamation(T)
809/2019	Zhanjiang Port	Dredging(T)

## INDEX OF TEMPORARY NOTICES IN FORCE

### (1) Bohai Sea

383/2010	Tianjin Port	Buoyage(T)
453/2018	DongyingPort	Construction(T)
1304/2018	Jinzhou Gulf	Reclamation(T)
1431/2018	Qinhuangdao Port	Buoyage(T)
1432/2018	Tangshan Port	Buoyage(T)
1433/2018	Tianjin Port	Buoyage(T)
1434/2018	Huanghua Port	Buoyage(T)
1436/2018	Dongying Port	Buoyage(T)
1502/2018	Changxingdao	Buoyage(T)
1503/2018	Yingkou Port	Buoyage(T)
1504/2018	Panjin Port	Buoyage(T)
1505/2018	Jinzhou Port	Buoyage(T)
1552/2018	Tianjin Port	Berth Construction(T)
1615/2018	Qinhuangdao Port	Dredging(T)
21/2019	Tianjin Port	Pier Construction(T)
88/2019	Tianjin Port	Breakwater Construction(T)
152/2019	Tangshan Port	Dredging(T)
176/2019	Changxingdao	Berth Construction(T)
178/2019	Dongying Port	Breakwater Construction(T)
250/2019	Tangshan Port	Construction(T)
332/2019	Bohai Gulf	Seismic Exploration(T)
336/2019	Dongying Port	Construction(T)
411/2019	Laizhou Gulf	Construction(T)
412/2019	Dongying Port	Construction(T)
511/2019	Huanghua Port	Dredging(T)
535/2019	Dongying Port	Breakwater Construction(T)
545/2019	Tianjin Port	Construction(T)
564/2019	Dongying Port	Work(T)
565/2019	Dongying Port	Work(T)
582/2019	Northern of Bohai	Construction(T)
584/2019	Tangshan Port	Construction(T)
623/2019	Dongying Port	Work(T)
643/2019	Laizhou Gulf	Drilling(T)
663/2019	Tangshan Port	Construction(T)
664/2019	Huanghua Port	Dredging(T)

695/2019	Jinzhou Port	Dredging(T)
696/2019	Huanghua Port	Seismic Exploration(T)
728/2019	Tianjin Port	Surveying(T)
730/2019	Laizhou Gulf	Construction(T)
778/2019	Huanghua Port	Construction(T)
779/2019	Laizhou Gulf	Seismic Exploration(T)
797/2019	Huanghua Port	Dredging(T)
835/2019	Panjin Port	Dredging(T)
836/2019	Jinzhou Port	Dredging(T)
837/2019	Huludao Port	Dredging(T)
838/2019	Tangshan Port	Construction(T)
914/2019	Tangshan Port	Survey(T)
917/2019	Dongying Port	Drilling(T)
919/2019	Dongying Port	Pipeline Work(T)
920/2019	Yantai Port	Seismic Exploration(T)
944/2019	Jinzhou Port	Construction(T)
945/2019	Tangshan Port	Construction(T)
946/2019	Tangshan Port	Construction(T)
947/2019	Tianjin port	Pier Construction(T)
987/2019	Laizhou Gulf	Drilling(T)
1013/2019	Dongying Port	Berth Construction(T)
1041/2019	Laizhou Gulf	Construction(T)
1060/2019	Northern of Bohai	Construction(T)
1061/2019	Northern of Bohai	Construction(T)
1062/2019	Tianjin Port	Pier Construction(T)
1063/2019	Tianjin Port	Construction(T)
1064/2019	Huanghua Port	Dredging(T)
1065/2019	Laizhou Gulf	Drilling Construction(T)
1066/2019	Yantai Port	Construction(T)
1085/2019	Jinzhou Port	Construction(T)
1087/2019	Western of Bohai Strait	Pipeline Construction(T)
1097/2019	Huanghua Port	Dredging(T)
1098/2019	Huanghua Port	Drilling(T)
1099/2019	Huanghua Port	Drilling(T)
1100/2019	Huanghua Port	Drilling(T)
1101/2019	Taozi Gulf	Breakwater Construction(T)
1117/2019	Luanhekou	Drilling(T)

1118/2019	Tangshan Port	Drilling(T)
1119/2019	Tianjin Port	Dredging(T)
1120/2019	Dongying Port	Drilling(T)
1121/2019	Dongying Port	Drilling(T)
1181/2019	Panjin Port	Dredging(T)
1182/2019	Laizhou Gulf	Seismic Exploration(T)
1183/2019	Laizhou Gulf	Drilling(T)
1184/2019	Dongying Port	Construction(T)

## (2) Yellow Sea

506/2012	Lianyungang Port	V-AIS(T)
896/2012	Shidao Port	Fairway(T)
1084/2012	Feihuanghekou	Lightbeacon(T)
214/2013	Sheyang Port	Buoyage(T)
462/2015	Dafeng Port	Buoyage(T)
1050/2015	Jiangsu Coastals	Anemometer Tower(T)
584/2017	Xinyang Port	Lightbeacon(T)
922/2017	Rizhao Port	Caisson Storage Area(T)
967/2017	Sheyanghekou	Lightbeacon(T)
968/2017	Sheyanghekou	Lightbeacon(T)
871/2018	Yancheng Port	Construction(T)
890/2018	Yantai Port	Breakwater Construction(T)
1161/2018	Dalian	Revetment Construction(T)
1284/2018	Yancheng Port	Dredging(T)
1356/2018	Rizhao Port	Pier Construction(T)
1393/2018	Binhai Port and Approaches	Pier Construction(T)
1501/2018	Zhuanghe Port	Buoyage(T)
1554/2018	Binghai Port and Approaches	Construction(T)
1555/2018	Binghai Port and Approaches	Construction(T)
1557/2018	Dafeng Port and Approaches	Construction(T)
1584/2018	Dalian Port	Construction(T)
23/2019	Approaches to Maozhusha	Construction(T)
70/2019	Lianyungang Port	Construction(T)
117/2019	Dalian Port	Berth Construction(T)
192/2019	Lianyungang Port and Approaches	Berth Construction(T)
299/2019	Rizhao Port	Fairway Construction(T)
384/2019	Qingdao Port	Dredging(T)

414/2019	Lianyungang Port	Dredging(T)
441/2019	Dalian Port	Fairway Construction(T)
442/2019	Dalian Port	Dredging(T)
469/2019	Dalian	Construction(T)
474/2019	Qingdao Port	Dredging(T)
577/2019	Dandong Port	Dredging(T)
624/2019	Qingdao Port	Construction(T)
625/2019	Lianyungang Port	Breakwater Construction(T)
626/2019	Lianyungang Port	Breakwater Construction(T)
644/2019	Qingdao Port	Pier Construction(T)
732/2019	Qingdao Port	Dredging(T)
800/2019	Rizhao Port	Dredging(T)
801/2019	Rizhao Port	Dredging(T)
802/2019	Rizhao Port	Dredging(T)
803/2019	Lianyungang Port	Breakwater Construction(T)
949/2019	Rizhao Port	Breakwater Construction(T)
950/2019	Rizhao Port	Pier Construction(T)
990/2019	Qingdao Port	Dredging(T)
1042/2019	Rizhao port	Berth Construction(T)
1043/2019	Yancheng port	Dredging(T)
1067/2019	Rizhao Port	Construction(T)
1068/2019	Rizhao Port	Berth Construction(T)
1084/2019	Northern of Yellow Sea	Construction(T)
1088/2019	Qingdao Port	Fairway Expansion(T)
1102/2019	Dafeng Port	Work(T)
1131/2019	Dalian Gulf	Dredging(T)
1132/2019	Dalian Gulf	Tunnel Construction(T)
1133/2019	Dalian Gulf	Fairway Construction(T)
1134/2019	Dalian Gulf	Dredging&Breakwater Construction(T)
1135/2019	Dalian Gulf	Dredging(T)
1136/2019	Dalian Gulf	Tunnel Construction(T)
1137/2019	Haizhou Gulf	Pier Construction
1138/2019	Lianyungang Port and Approaches	Dredging(T)
1139/2019	Guanhekou and Approaches	Work(T)
1140/2019	Guanhekou and Approaches	Work(T)
1141/2019	Pingtuyang	Work(T)
1156/2019	Qingdao Port and Approaches	Pier Construction(T)

1157/2019	Rizhao Port	Fairway Construction(T)
1180/2019	Dalian Port	Construction(T)

(3)East China Sea & Taiwan Strait

304/2002	Xiamen Port	Mooring buoy(T)
322/2003	Zhoushan	Mooring buoy(T)
22/2004	Changjiangkou	Anchorage Area(T)
148/2004	Changjiangkou	Dumping ground(T)
543/2007	Zhoushan Islands	Anchorage Area(T)
1077/2007	Zhoushan Islands	Buoyage(T)
1079/2007	Zhejiang Coastal	Mooring buoy(T)
894/2009	Fujian Coastal	Navigable Fairway(T)
925/2009	Fujian Coastal	Anchorage(T)
698/2010	Fuzhou Port	Lightbeacon(T)
702/2010	Quanzhou Bay	Lightbeacon(T)
889/2010	Quanzhou Bay	LightBeacon(T)
1016/2010	Sanmen Bay	Buoyage(T)
1220/2010	Zhoushan Islands	Anchorage(T)
68/2012	Changjiangkou	Bridge Navigation(T)
663/2012	Feiyunjiang	Buoyage(T)
1524/2012	Changjiangkou	Lightbeacon(T)
282/2017	Lingjiang	Bridge Opening Mark(T)
348/2017	Sansha Bay	Berth Construction(T)
525/2017	Wenzhou Port	Lightbeacon(T)
798/2017	Wenzhou Port	Lightbeacon(T)
974/2017	Xinhua Bay	Berth Construction(T)
1234/2017	Jiaojiang River	Lightbeacon(T)
1235/2017	Quanzhou Bay	Dredging(T)
1236/2017	Xiamen Port	Lightbeacon(T)
1338/2017	Mingjiang River	Lightbeacon(T)
1462/2017	Yongjiang River	Lightbeacon(T)
77/2018	Meizhou Bay	Berth Construction(T)
235/2018	Minjiang River	Anchorage(T)
256/2018	Quanzhou Bay	Berth Construction(T)
331/2018	Wwitou Bay and Approaches	Construction(T)
510/2018	Dongshan Bay	Pier Construction(T)
780/2018	Changjiangkou and Approaches	Dredging(T)

824/2018	Wenzhou Port	Lightbeacon(T)
901/2018	Weitou Bay	Bridge Construction(T)
920/2018	Zhoushan Islands	Cofferdam Construction(T)
1031/2018	Xiamen Port	Construction(T)
1094/2018	Quanzhou Bay	Pier Construction(T)
1394/2018	Jiaxing Port	Berth Construction(T)
1395/2018	Zhoushan Islands	Pier Construction(T)
1440/2018	Hangzhou Gulf	Structure Inforcement(T)
1475/2018	Minjiangkou	Bridge Construction(T)
1509/2018	Changjiangkou and Approaches	Fetching and Filling
1510/2018	Hangzhou Gulf	Construction(T)
1558/2018	Xinghua Bay	Construction(T)
1590/2018	Zhoushan Port	Surveying(T)
1619/2018	Changjiangkou and Approaches	Construction(T)
24/2019	Hangzhou Gulf	Berth Construction(T)
30/2019	Approaches to Southern Xiang'an	Construction(T)
31/2019	Approaches to Southern Xiang'an	Construction(T)
96/2019	Quanzhou Bay	Bridge Construction(T)
98/2019	Xiamen Port and Approaches	Dredging(T)
122/2019	Changjiangkou and Approaches	Dredging(T)
123/2019	Changjiangkou and Approaches	Construction(T)
130/2019	Zhoushan Port	Surveying(T)
133/2019	Wenzhou Port	Cofferdam Construction(T)
134/2019	Wenzhou Port	Bridge Construction(T)
139/2019	Approaches to Nanridao	Construction(T)
140/2019	Approaches to Nanridao	Construction(T)
155/2019	Jiaxing Port	Berth Construction(T)
171/2019	Xiamen Port	Dredging(T)
180/2019	Zhoushan Port	Surveying(T)
207/2019	Meizhou Bay	Berth Construction(T)
221/2019	Changjiangkou and Approaches	Surveying(T)
222/2019	Hangzhou Gulf	Surveying(T)
223/2019	Zhoushan Port	Surveying(T)
224/2019	Xiamen Port	Dredging(T)
225/2019	Xiamen Port	Dredging(T)
257/2019	Changjiangkou and Approaches	Surveying(T)
260/2019	Yongjiangkou	Surveying(T)



262/2019	Yongjiang River	Dredging(T)
263/2019	Yongjiang River	Surveying(T)
264/2019	Zhoushan Port	Surveying(T)
265/2019	Zhoushan Port	Surveying(T)
266/2019	Zhoushan Port	dredging(T)
268/2019	Zhoushan Port	Surveying(T)
269/2019	Zhoushan Port	Surveying(T)
271/2019	Zhoushan Port	Dredging(T)
272/2019	Zhoushan Port	Dredging(T)
273/2019	Zhoushan Port	Dredging(T)
276/2019	Pipashan Southwards	Dredging(T)
340/2019	Changjiangkou and Appriaches	Surveying(T)
341/2019	Changjiangkou and Appriaches	Construction(T)
342/2019	Zhoushan Port	Surveying(T)
343/2019	Zhoushan Port	Surveying(T)
344/2019	Zhoushan Port	Surveying(T)
347/2019	Shijing	Bridge Construction(T)
348/2019	Xiamen Port	Dredging(T)
388/2019	Changjiangkou and Approaches	Fetching and Filling(T)
415/2019	Changjiangkou and Approaches	Surveying(T)
416/2019	Hangzhou Gulf	Construction(T)
417/2019	Hangzhou Gulf	Surveying(T)
418/2019	Yongjiang River	Dredging(T)
419/2019	Zhoushan Port	Surveying(T)
448/2019	Changjiangkou and Approaches	Anchorage Area(T)
449/2019	Zhoushan Port	Dredging(T)
450/2019	Zhoushan Port	Dredging(T)
475/2019	Qidong Port	Dredging(T)
476/2019	Changjiangkou and Approaches	Surveying(T)
477/2019	Changjiangkou and Approaches	Surveying(T)
478/2019	Changjiangkou and Approaches	Dredging(T)
479/2019	Hangzhou Gulf	Dredging(T)
480/2019	Zhoushan Islands	Pier Construction(T)
483/2019	Ningbo Port	Dredging(T)
484/2019	Yongjiangkou	Surveying(T)
485/2019	Yongjiang River	Dredging(T)
487/2019	Yongjiang River	Surveying(T)

488/2019	Zhoushan Port	Dredging(T)
489/2019	Zhoushan Port	Dredging(T)
490/2019	Zhoushan Port	Pier Construction(T)
494/2019	Xinghua Bay	Construction(T)
495/2019	Xiamen Port	Fairway Construction(T)
516/2019	Jiaxing Port	Berth Construction(T)
517/2019	Ningbo Port	Surveying(T)
585/2019	Changjiangkou and Approaches	Pipeline Work(T)
587/2019	Zhoushan Port	Pier Construction(T)
588/2019	Zhoushan Port	Surveying(T)
589/2019	Zhoushan Port	Surveying(T)
590/2019	Zhoushan Port	Surveying(T)
591/2019	Zhoushan Port	Surveying(T)
592/2019	Zhoushan Port	Surveying(T)
593/2019	Zhoushan Islands	Pier Construction(T)
595/2019	Meizhou Bay	Work(T)
628/2019	Yongjiang River	Dredging(T)
630/2019	Xiamen Port	Work(T)
646/2019	Zhoushan Port	Pier Construction(T)
648/2019	Jiangyin Harbour	Berth Construction(T)
649/2019	Meizhou Bay	Bridge Construction(T)
666/2019	Ningbo Port	Pier Construction(T)
667/2019	Lingjiang River	Bridge Construction(T)
699/2019	Xiamen Port	Reclamation(T)
734/2019	Pinghai Bay	Work(T)
735/2019	Meizhou Bay	Pier Construction(T)
736/2019	Xiamen Port	Reef Exploding(T)
753/2019	Changjiangkou and Approaches	Surveying(T)
754/2019	Yongjiang River	Dredging(T)
755/2019	Yongjiang River	Dredging(T)
756/2019	Zhoushan Port	Surveying(T)
757/2019	Zhoushan Port	Surveying(T)
758/2019	Zhoushan Port	Dike Construction(T)
759/2019	Zhoushan Port	Pier Construction(T)
760/2019	Meizhou Bay	Dredging(T)
761/2019	Xiamen Port	Bridge Construction(T)
762/2019	Xiamen Port	Work(T)

780/2019	Zhoushan Islands	Fetching and Filling(T)
781/2019	Haitan Strait and Approaches	Work(T)
804/2019	Hangzhou Gulf	Bridge Construction(T)
805/2019	Zhoushan Islands	Work(T)
806/2019	Quanzhou Bay	Dredging(T)
839/2019	Changjiangkou and Approaches	Working Area(T)
840/2019	Zhoushan Islands	Pipeline Work(T)
841/2019	Zhoushan Islands	Geological Exploration(T)
842/2019	Zhoushan Islands	Bridge Construction(T)
843/2019	Zhoushan Port	Surveying(T)
844/2019	Zhoushan Port	Surveying(T)
845/2019	Zhoushan Port	Surveying(T)
846/2019	Zhoushan Port	Surveying(T)
847/2019	Zhoushan Port	Surveying(T)
848/2019	Zhoushan Port	Surveying(T)
849/2019	Zhoushan Port	Pier Construction(T)
850/2019	Zhoushan Port	Surveying(T)
851/2019	Zhoushan Port	Pier Construction(T)
852/2019	Xiangshan Port	Fetching and Filling(T)
853/2019	Taizhou Islands	Work(T)
884/2019	Zhoushan Islands	Dredging(T)
885/2019	Zhoushan Port	Dredging(T)
886/2019	Zhoushan Islands	Pier Construction(T)
887/2019	Approaches to Damen Island	Construction(T)
888/2019	Weitou Bay	Berth Construction(T)
889/2019	Anhai Bay	Bridge Construction(T)
921/2019	Zhoushan Islands	Dredging(T)
922/2019	Zhoushan Port	Pipeline Work(T)
923/2019	Zhoushan Port	Surveying(T)
924/2019	Zhoushan Islands	Pier Construction(T)
925/2019	Approaches to Nanri Island	Work(T)
926/2019	Weitou Bay	Sand Fetching(T)
927/2019	Xiamen Port	Bridge Construction(T)
951/2019	Jiaojiang	Bridge Construction(T)
952/2019	Taizhou Port	Bridge Construction(T)
953/2019	Taizhou Port	Bridge Construction(T)
954/2019	Xinghua Bay	Construction(T)

992/2019	Zhoushan Islands	Work(T)
993/2019	Zhoushan Islands	Coast Construction(T)
994/2019	Wenzhou Bay	Pier Construction(T)
995/2019	Haitan Strait and Approaches	Work(T)
996/2019	Haitan Island Eastwards	Exploration(T)
997/2019	Xinghua Bay	Work(T)
1014/2019	Zhoushan Islands	Dredging(T)
1015/2019	Yongjiang River	Dredging(T)
1016/2019	Zhoushan Port	Pier Construction(T)
1017/2019	Zhoushan Port	Dredging(T)
1018/2019	Xiangshan Port	Work(T)
1019/2019	Wenzhou Port	Construction(T)
1020/2019	Approaches to Nanri Island	Submarine Cable(T)
1044/2019	Changjiangkou and Approaches	Work(T)
1045/2019	Yongjiang River	Dredging(T)
1069/2019	Approaches to Donghai Bridge	Work(T)
1070/2019	Zhoushan Islands	Pier Construction(T)
1071/2019	Yongjiang River	Dredging(T)
1072/2019	Zhoushan Port	Work(T)
1073/2019	Xiangshan Port	Dredging(T)
1074/2019	Dachenyang	Pier Construction(T)
1075/2019	Fuzhou Port	Work(T)
1103/2019	Yongjiangkou	Drilling(T)
1104/2019	Zhoushan Port	Work(T)
1105/2019	Zhoushan Port	Dredging(T)
1106/2019	Zhoushan Port	Dredging(T)
1107/2019	Zhoushan Port	Surveying(T)
1108/2019	Zhoushan Port	Dredging(T)
1109/2019	Feiyunjiangkou	Work(T)
1110/2019	Feiyunjiangkou	Cofferdam Construction(T)
1111/2019	Shenhu Bay	Work(T)
1112/2019	Maluan Bay	Reclamation(T)
1122/2019	Zhoushan Islands	Work(T)
1123/2019	Lingjiang River	Work(T)
1124/2019	Xinghua Bay	Submerged Pipeline(T)
1142/2019	Zhoushan Islands	Work(T)
1143/2019	Zhoushan Port	Surveying(T)

1185/2019 Xiangshan Port Work(T)

(4)South China Sea & Beibu Gulf

419/2003 Guangzhou Port Anchorage Area(T)  
210/2004 Zhujiangkou Wreck(T)  
204/2005 Zhanjiang Port Wreck(T)  
416/2006 Approaches to Daxingshanjiao Wreck(T)  
737/2009 Zhujiangkou Anchorage Area(T)  
852/2009 Zhujiangkou Buoyage(T)  
243/2011 Zhuhai Port Southwestwards Buoyage(T)  
786/2011 Zhanjiang Port V-AIS(T)  
843/2011 Approaches to Wailuomen Channel Buoyage(T)  
228/2012 Chaozhou Port Buoyage(T)  
352/2012 Zhujiangkou Buoyage(T)  
1171/2012 Shenzhen Port Buoyage(T)  
1724/2012 Zhujiangkou Buoyage(T)  
219/2013 Yangpu Port Lightbeacon(T)  
269/2013 Zhujiang AIS(T)  
494/2013 Approaches to Zhelangjiao Lighthouse(T)  
1104/2013 Zhujiangkou Buoyage(T)  
1217/2013 Fangcheng Port Lightbeacon(T)  
1315/2013 Beihai New Harbour Lightbeacon(T)  
1435/2013 Zhujiangkou Lightbeacon(T)  
1457/2013 Zhanjiang Port Lightbeacon(T)  
1487/2013 Jinghai Bay And Approaches Safety Operation Area(T)  
1489/2013 Aojiao Anchorage Southwestwards Safety Operation Area(T)  
37/2014 Approaches to Haimen Bay Lightbeacon(T)  
39/2014 Zhanjian Port Buoyage(T)  
545/2014 Approaches to Shantou Port Lightbeacon(T)  
655/2014 Zhujiangkou Buoyage(T)  
1128/2014 Zhanjiang Port Lightbeacon(T)  
1132/2014 Tieshan Port Safety Operation Area(T)  
1168/2014 Zhujiangkou Buoyage(T)  
1228/2014 Guangzhou Port V-AIS(T)  
1362/2014 Leizhou Peninsula Eastwards Lightbeacon(T)  
129/2015 Zhuhai Port Buoyage(T)  
130/2015 Zhuhai Port Buoyage(T)

596/2015	Zhujiangkou	Lightbeacon(T)
597/2015	Zhujiangkou	Buoyage(T)
787/2015	Fangcheng Port	Lightbeacon(T)
806/2015	Dachen Bay	Lightbeacon(T)
807/2015	Shantou Port	Lightbeacon(T)
1053/2015	Naozhou Island Westwards	Buoyage(T)
1174/2015	Tieshan Port	Buoyage(T)
419/2016	Zhujiangkou	Lighthouse(T)
506/2016	Maoming	Buoyage(T)
526/2016	Maoming	Buoyage(T)
527/2016	Maoming	Buoyage(T)
598/2016	Zhujiangkou	Buoyage(T)
666/2016	Zhujiangkou	Buoyage(T)
698/2016	Zhujiangkou	Buoyage(T)
730/2016	Guangzhou Nanshaqu	Buoyage(T)
909/2016	Zhujiangkou	Buoyage(T)
1093/2016	Zhujiangkou	Buoyage(T)
1094/2016	Zhujiangkou	Buoyage(T)
1139/2016	Zhujiangkou	Lightbeacon(T)
1140/2016	Zhujiangkou	Lightbeacon(T)
1141/2016	Maoming Port And Approaches	Lightbeacon(T)
1184/2016	Daya Bay	Buoyage(T)
1185/2016	Daya Bay	Buoyage(T)
1200/2016	Guangzhou Port	Buoyage(T)
1201/2016	Shuidong Harbour	Lightbeacon(T)
1287/2016	Zhujiangkou	Lightbeacon(T)
18/2017	Guangzhou Port	Buoyage(T)
72/2017	Zhanjian Port	Construction(T)
394/2017	Approaches Beijin Port	Buoyage(T)
395/2017	Beijin Port	Buoyage(T)
396/2017	Zhanjiang Port	Buoyage(T)
557/2017	Maoming Port and Approaches	Buoyage(T)
591/2017	Qinzhou Bay	Lighthouse(T)
725/2017	Zhujiangkou	Construction(T)
870/2017	Beihai Port	Buoyage(T)
871/2017	Beihai Port	Buoyage(T)
872/2017	Beihai Port	Lighthouse(T)

936/2017	Rongjiang	Bridge Construction(T)
1308/2017	Shantou Port	Construction(T)
1512/2017	Dapeng Bay	Construction(T)
208/2018	Zhujiangkou	Berth Construction(T)
303/2018	Zhujiangkou	Bridge Construction(T)
982/2018	Zhanjiang Port	Bridge Construction(T)
1128/2018	Daya Bay	Construction(T)
1444/2018	Zhujiangkou	Bridge Construction(T)
1561/2018	Yangjiang Port	Construction(T)
1593/2018	Huizhou Port	Pier Construction(T)
1622/2018	Zhujiangkou	Construction(T)
76/2019	Yangjiang Port	Berth Construction(T)
78/2019	Hainan Island	Bridge Construction(T)
99/2019	Shenquan Port	Surveying(T)
100/2019	Zhujiangkou	Construction(T)
103/2019	Fangcheng Port	Fairway Construction(T)
142/2019	Jinghai Bay and Approaches	Pier Construction(T)
146/2019	Hainan Island	Breakwater Construction(T)
158/2019	Fangcheng Port	Construction(T)
172/2019	Approaches to Shaba	Construction(T)
279/2019	Tieshan Port	Construction(T)
280/2019	Fangcheng Port	Dredging(T)
303/2019	Qinzhou Port	Fairway Construction(T)
351/2019	Daya Bay	Pier Construction(T)
390/2019	Basuo Port	Reclamation(T)
423/2019	Basuo Port	Construction(T)
453/2019	Zhujiangkou	Bridge Construction(T)
454/2019	Approaches to Nanpeng Island	Construction(T)
501/2019	Zhujiangkou	Lightering(T)
518/2019	Haokou Port	Pier Construction(T)
538/2019	Zhujiangkou	Work(T)
551/2019	Dawanshan Island Westwards	Surveying(T)
552/2019	Zhujiangkou	Lightering(T)
596/2019	Zhujiangkou	Cofferdam Construction(T)
597/2019	Approaches to Hailing Island	Submarine Cable(T)
598/2019	Zhanjiang Port	Pier Construction(T)
599/2019	Fangcheng Port	Berth Construction(T)

600/2019	Fangcheng Port	Dredging(T)
631/2019	Yangjiang Port	Work(T)
632/2019	Yangjiang Port	Work(T)
650/2019	Hainan Island	Offshore Platform Anchorage(T)
669/2019	Basuo Port	Work(T)
701/2019	Huizhou Port	Work(T)
737/2019	Approaches to Nan'ao Island	Work(T)
738/2019	Honghai Bay	Work(T)
739/2019	Zhujiang River	Work(T)
740/2019	Zhanjiang Port	Bridge Construction(T)
741/2019	Tieshan Port	Pier Construction(T)
763/2019	Approaches to Hailing Island	Pipeline Work(T)
764/2019	Approaches to Hailing Island	Work(T)
765/2019	Approaches to Hailing Island	Work(T)
766/2019	Approaches to Bohe Port	Work(T)
807/2019	Rongjiang Channel	Bridge Construction(T)
808/2019	Jinghai Bay	Work(T)
810/2019	Tieshan Port	Construction(T)
811/2019	Beihai Port and Approaches	Dredging(T)
854/2019	Bohe Port and Approaches	Work(T)
855/2019	Donghai Island and Approaches	Fetching and Filling(T)
856/2019	Donghai Island and Approaches	Pier Construction(T)
857/2019	Donghai Island and Approaches	Pier Construction(T)
858/2019	Leizhou Peninsula	Work(T)
859/2019	Beihai Port	Bridge Construction(T)
860/2019	Fangcheng Port	Dredging(T)
861/2019	Hainan Island	Work(T)
890/2019	Guang'ao Harbour	Work(T)
891/2019	Zhujiangkou	Breakwater Construction(T)
892/2019	Zhujiangkou	Construction(T)
893/2019	Hebei Port and Approaches	Drilling(T)
928/2019	Shanwei Port	Pier Construction(T)
929/2019	Shanwei Port	Work(T)
930/2019	Zhujiangkou	Pier Construction(T)
955/2019	Zhujiangkou	Geological Exploration(T)
956/2019	Zhanjiang Port	Dredging(T)
957/2019	Fangcheng Port	Berth Construction(T)



958/2019	Hainan Island	Lightering(T)
998/2019	Zhujiangkou	Geological Exploration(T)
1021/2019	Zhujiangkou	Work(T)
1046/2019	Fangcheng Port	Berth Construction(T)
1076/2019	Yangjiang Port Southwards	Work(T)
1077/2019	Maoming Port	Reclamation(T)
1078/2019	Zhanjiang Port	Work(T)
1079/2019	Qinzhou Port	Berth Construction(T)
1080/2019	Approaches to lingao	Lightering(T)
1089/2019	Haimen Port	Pulling Work & Traffic Control(T)
1090/2019	Zhanjiang Port	Work(T)
1113/2019	Yangjiang Port	Work(T)
1114/2019	Hainan Island	Work(T)
1125/2019	Yangjiang Port	Dredging(T)
1144/2019	Shantou Port	Bridge Construction(T)
1186/2019	Approaches to Shaba	Submerged Pipeline(T)
1187/2019	Fangcheng Port	Berth Construction(T)

Blank Page

# HYDROGRAPHIC INFORMATION REPORT SHEET

Name(s) of report sender(s) .....

Mailing address .....

Subject .....

Geographical area .....

Position or area limit ("PA" indicated if applicable) .....

.....

Affected chart(s)/publication(s) .....

Details:

Suggestion(s)/request(s) .....

.....

Signature :

Date:

# HYDROGRAPHIC INFORMATION REPORT SHEET

## INSTRUCTIONS

### 1. Extent of Information to be reported:

a) Discovery or the changes in position, range, depth of uncovered reefs, shoals, wrecks or other obstructions.

b) Discovery or changes of floating objects (e.g buoys, mooring buoys, large scale fishing stakes, floating shipwrecks), magnetic anomalies, discolored water or breakers.

c) Establishments or changes of navigation facilities.

d) Establishments or changes of mooring or berthing facilities (e.g. piers, submarine cables, overhead cables, mooring buoys, breakwaters).

e) Changes in the limit of fairway, anchorages or sailing route.

f) Shortcomings in Chinese coastal port and fairway charts and other relative publications.

### 2. Instructions:

a) Measuring instrument, methods and time should be specified in expressing the location or scope; and the coordinate system should be indicated (1954 Beijing coordinate system or WGS-84 coordinate system).

b) When position expressed in bearing and distance, the origin should be specified; and when position expressed in latitude and longitude, the number, edition and publisher of chart referred to should be specified.

c) Measuring instrument, methods and time of the obstruction or shoal soundings should be indicated. In addition, the sounding datum and whether it makes corrections for the height of the tide should also be indicated.

d) Elevation of a navigational mark should be accompanied by the datum it referred to, and height of a light should indicate whether it refers to that of the top or that of the center.

e) The report should be signed and affix the official seal.

### 3. Remarks:

a) The information reported will be checked upon our receipt and then used to the best advantage which may mean inclusion in due weekly edition of *Notices to Mariners*. Certain amount of compensation will be given to the report senders.

b) Please send the report to Shanghai MSA Survey and Mapping Office. Address: 82 Lane 7, Gongqing Road, Yangpu District, Shanghai.