



NOTICES TO MARINERS

Issue No.4(Total No.955)

Notice No.55-74

27 January 2020

CONTENTS

- I Sailing Bulletin
- II Index
- III Notices to Mariners
- IV Temporary Notices

In order to keep navigation safety and make Chinese coastal port and fairway Charts modify timely and accurately, mariners are requested to inform the china MSA immediately of the discovery of new danger, or changes or defects in aids to navigation and of shortcomings in Chinese coastal port and fairway charts or publications. Copies of Navigational warning, Sailing information, and Dynamic aids condition should be sent to Tianjin, Shanghai and Guangdong MSA timely. Departments and mariners may contact Shanghai Marine Chart Press Center or Tianjin, Shanghai and Guangdong MSA to get subscribing information. The Notices to Mariners can also be made through the following websites.

In addition to postal methods, the following additional communication facilities are available:

Tianjin MSA Survey and Mapping Office:	E-mail: hcdd@tjmsa.gov.cn Phone: +86(0)22 58873986 Fax: +86(0)22 58873988
Shanghai Marine Chart Press Center:	E-mail: gztg@shchart.cn Phone: +86(0)21 65806556 Fax: +86(0)21 65697997
Guangdong MSA Survey and Mapping Office:	E-mail: hcmail@gdmsa.gov.cn Phone: +86(0)20 89320335 Fax: +86(0)20 89320336
China MSA Nautical Charts&Books Publisher:	Web: www.chart.msa.gov.cn

The Maritime Safety Administration of the People's Republic of China

Explanatory Notes

1. The Notices which publish the information about essential changing feature of Chinese coastal sea area and works at sea, is mainly used to correct the Chinese coastal port and fairway Charts and offer navigation safety information for mariners.
2. The information published in the notice origins from the marine information, the navigational warning, aids dynamics as well as the hydrographic achievements, which are issued by Maritime Administration. The additional source comes from shipping, fairway, sea, Harbour affairs, and fishing politics department.
3. The Notices include the Sailing Bulletin, the Notices to Mariners and Temporary Notices.
 - a) Sailing Bulletin announces rules and regulations of navigation, the printing, correcting and cancellation of publication, and the marine information which is promulgate by MSA and has important relationship which navigation safety. It is not used to correct the Charts.
 - b) The Notices to Mariners is used for user to correct related Chinese coastal port and fairway Charts. The number in parentheses behind the Chart No. indicates that only parts of the Notices related to this chart. The number in square bracket illustrated the previous update notice information.
 - c) The Temporary Notices published for the temporary establishment, cancellation, variation as well as works at sea. The Chart No. lists for user's convenience when mariners look up for the details.
4. Geographical position refer to the horizontal datum of the current edition of each affected chart. The 2000 national geodetic coordinate system which we adopt equals to WGS-84 world geodetic coordinate system in usage. The sounding datum refers to the level of Lowest Astronomical Tide and the elevation uses 1985 national vertical datum. Bearings are true reckoned clockwise from 000° to 359°. Those relating to lights are from seaward. The height of the lighthouse or light beacon is referred to Mean High Water Springs.
5. For symbols used in the Notices to Mariners, see GB12319-1998.
6. The unit in the Notices complies with the international standard unit of measurement, with the Chinese characters replaced by symbol and alphabet, such as degrees (°), minutes (') and seconds ("), meters (m), kilometers (km) or nautical miles (M).

SAILING BULLETIN

1, Marine Information

Chinese Version Only.

INDEX

1,GEOGRAPHICAL INDEX




Bohai	Tianjin Port	(60)
East China Sea	Zhoushan Islands	(55),(61),(62)
	Zhoushan Port	(63),(64)
	Jiushan Islands	(56)
Taiwan Strait	Approaches to Shicheng	(65)
	Xiamen Port and Approaches	(57)
South China Sea	Rongjiang River	(58)
	Zhujiangkou	(66),(67)
	Zhanjiang Port and Approaches	(68),(69)
Beibu Gulf	Weizhou Island Southwestwards	(59)
	Fangcheng Port	(70),(71),(72)
	Zhenzhu Port Westwards	(73)
	Hainan Island	(74)

2,INDEX OF CHARTS AFFECTED


Chart No.	Notice No.	Notice No. (T)
23136		60
51001	55	
51171		61
52001	55	
52137		64
52172	55	
53001	56	
53132		62、63
53171	55	61
53341	56	
62631		65
62632		65
62661		65
64001	57	
65131	57	
65171	57	
2308	55	
2309	56	
81202	58	
81205	58	
81206	58	
84211		66
84215		67
84249		67
88102		68、69
91001	59	
92001	59	73
92104		70
93101		72
93102		71、72
93104		73
04002	59	
04401		74
3316	59	

Notices to Mariners


55. East China Sea – Zhoushan Islands – Dayushan Northwards – Wreck

Delete  概位: 十八: 据报(2019) (1)30°24'27".6N, 121°59'21".6E
Insert  (2019) (2)30°24'27".0N, 121°59'22".8E
 
Chart 51001[2019-1296] 52001[2020-37] 52172[2019-1356] 53171[2019-1327]
 2308[2020-37]
Source Hydrography Department Shanghai MSA

56. East China Sea – Jiushan Islands – Tiedun Island Northwestwards – Wreck

Insert  概位: 十八: 据报(2019) 29°23'15".4N, 122°12'41".5E
Note: The wreck is a fishing vessel.
Chart 53001[2019-1358] 53341[2019-1179] 2309[2020-22]
Source Zhejiang Navigation Warning 1219/2019

57. Taiwan Strait – Xiamen Port and Approaches – Wreck

Delete  船 24°22'41".6N, 118°07'14".0E
Chart 64001[2019-1368] 65131[2019-1369] 65171[2019-1371]
Source Hydrography Department Shanghai MSA

58. South China Sea – Rongjiang River – Anchorage Area







Delete anchorage boundary line and note "  No3
 防台", 270m radius, center point: (1)23°20'24".8N, 116°37'21".9E
 anchorage boundary line and note "  No4
 防台", 270m radius, center point: (2)23°20'28".6N, 116°37'02".6E
 anchorage boundary line and note "  No5
 防台", 270m radius, center point: (3)23°20'34".0N, 116°36'43".9E
Insert anchorage boundary line and note "  No3
 防台", 270m radius, center point: (4)23°20'44".0N, 116°36'18".6E
 anchorage boundary line and note "  No4
 防台", 270m radius, center point: (5)23°20'48".6N, 116°35'55".9E
 anchorage boundary line and note "  No5
 防台", 270m radius, center point: (6)23°21'07".3N, 116°35'09".6E
Note: Chinese only.

Chart 81202(1~3;4,5)[2019-1195] 81205(1~3)[2019-] 81206[2017-]

Source Shantou Navigation Notice 093/2019

59.Beibu Gulf – Weizhou Island Southwestwards – Wreck

Insert 概位:  (2019) 20°52'N,109°01'E

Note: The wreck named "桂北渔 15067".

Chart 91001[2019-1313] 92001[2019-1437] 04002[2019-1380] 3316[2019-1437]

Source Beihai Navigation Warning 0035/2019

Temporary Notices

60. Bohai Sea – Tianjin Port – Dagang Harbour – Dredging (T)

Date December 25, 2019 to May 30, 2020

Area Area1, joining: (1)38°42'57".7N,117°36'47".5E
(2)38°43'17".5N,117°36'47".5E
(3)38°43'17".5N,117°37'25".2E
(4)38°42'57".6N,117°37'25".2E
(5)position (1) above

Area2, joining: (6)38°44'41".5N,117°36'57".3E
(7)38°44'09".6N,117°36'57".1E
(8)38°44'01".9N,117°37'07".0E
(9)38°44'59".1N,117°37'37".6E
(10)position (6) above

Note: AIS is working and keep watching on VHF ch.08&16.

Chart 23136

Source Dagang Navigation Notice 103/2019

61. East China Sea – Zhoushan Islands – Daishan Island – Construction (T)

Date February 3, 2019 to June 30, 2020

Area joining: (1)30°27'35"N,121°50'00"E
(2)30°28'40"N,121°50'27"E
(3)30°28'44"N,121°51'13"E
(4)30°25'57"N,121°50'00"E
(5)position (1) above

Note: Keeping watch on VHF ch.16. Irrespective vessels should not enter the operating area.

Chart 51171 53171

Source Zhoushan Navigation Notice 015&198/2019

62. East China Sea – Zhoushan Islands – Geological Exploration (T)

Date June 28, 2019 to June 27, 2020

Area Area1, joining: (1)30°04'42".0N,121°53'05"E
(2)30°04'56".0N,121°53'32"E

Blank Page

- Area2, joining:
- (3)30°04'40".0N,121°53'44"E
 - (4)30°04'25".0N,121°53'17"E
 - (5)position (1) above
 - (6)30°05'17".0N,121°54'11"E
 - (7)30°05'30".0N,121°54'34"E
 - (8)30°05'13".0N,121°54'46"E
 - (9)30°05'01".0N,121°54'23"E
 - (10)position (6) above
- Area3, joining:
- (11)30°05'59".0N,121°58'40"E
 - (12)30°06'00".0N,121°58'52"E
 - (13)30°05'41".0N,121°58'53"E
 - (14)30°05'40".0N,121°58'41"E
 - (15)position (11) above
- Area4, joining:
- (16)30°06'00".0N,121°59'00"E
 - (17)30°06'01".0N,121°59'08"E
 - (18)30°05'49".0N,121°59'09"E
 - (19)30°05'47".0N,121°59'01"E
 - (20)position (16) above
- Area5, joining:
- (21)30°06'11".7N,121°57'25".5E
 - (22)30°06'10".3N,121°57'32".5E
 - (23)30°05'59".0N,121°57'25".2E
 - (24)30°06'00".4N,121°57'20".6E
 - (25)position (21) above

Note: Keeping watch on VHF ch.16&11. Irrespective vessels are prohibited from entering the operating area.

Chart 53132

Source Zhoushan Navigation Notice 095&196/2019

63.East China Sea – Zhoushan Port – Daxie Harbour – Surveying(T)

Date December 26, 2019 to December 31, 2020, daily untine

- Area** joining:
- (1)29°56'17"N,121°58'47"E
 - (2)29°56'15"N,121°58'45"E
 - (3)29°56'08"N,121°58'53"E
 - (4)29°56'10"N,121°58'55"E

Blank Page

(5)position (1) above

Note: Keep watching on VHF ch.14(Tel.: 13958236586).

Chart 53132

Source Ningbo Navigation Notice 307/2019

64.East China Sea – Zhoushan Port – Chuanshan Harbour – Pier Construction (T)

Date December 16, 2019 to June 30, 2020

Area joining:

- (1)29°53'20"N,122°03'56"E
- (2)29°53'41"N,122°03'49"E
- (3)29°53'49"N,122°04'26"E
- (4)29°53'54"N,122°04'45"E
- (5)29°53'58"N,122°05'04"E
- (6)29°53'37"N,122°05'11"E
- (7)29°53'30"N,122°04'52"E
- (8)29°53'25"N,122°04'34"E
- (9)position (1) above

Note: Keep watching on VHF ch.14. Irrespective vessels are prohibited from entering the operating area(Tel.: 13777203668).

Chart 52137

Source Ningbo Navigation Notice 303/2019

65.Taiwan Strait – Approaches to Shicheng – Work(T)

Date December 12, 2019 to December 31, 2020

Area joining:

- (1)25°19'25".1N,119°20'57".7E
- (2)25°17'30".5N,119°24'05".5E
- (3)25°16'28".9N,119°22'36".5E
- (4)25°18'23".2N,119°20'05".6E
- (5)position (1) above

Note: Keeping watch on VHF ch.16&12.

Chart 62631 62632 62661

Source Putian Navigation Notice 026/2019

66.South China Sea – Zhujiangkou – Approaches to Guishan Island – Pier Construction(T)

Date June 13, 2019 to January 24, 2021

Blank Page

Area approximate point: 22°08'59".5N,113°49'03".6E
Chart 84211
Source Zhuhai Navigation Notice 057&123/2019

67. South China Sea – Zhujiangkou – Construction (T)

Date November 30, 2018 to December 31, 2020
Area joining:
(1)22°44'05".3N,113°44'52".6E
(2)22°44'32".6N,113°44'17".5E
(3)22°44'25".9N,113°44'07".5E
(4)22°44'37".4N,113°43'42".6E
(5)22°44'48".3N,113°43'43".8E
(6)22°44'49".2N,113°43'36".0E
(7)22°44'32".8N,113°43'32".0E
(8)22°43'55".7N,113°44'41".1E
(9)position (1) above

Note: Keeping watch on VHF ch.10.
Chart 84215 84249
Source Dongguan Navigation Notice 064&064-2/2018

68.South China Sea – Zhanjiang Port and Approaches – Work (T)

Date December 10, 2019 to December 6, 2021
Area joining:
(1)21°01'39".9N,110°37'27".4E
(2)21°01'39".9N,110°38'08".9E
(3)21°02'12".5N,110°38'08".9E
(4)21°02'12".5N,110°37'27".4E
(5)position (1) above

Chart 88102
Source Zhanjiang Navigation Notice 043/2019

69.South China Sea – Zhanjiang Port and Approaches – Work (T)

Date December 16, 2019 to December 6, 2021
Area Area1, joining:
(1)21°00'00".0N,110°47'30".0E
(2)21°00'00".0N,110°49'49".8E
(3)20°58'00".0N,110°49'49".8E

Blank Page

Area2, joining:

(4)20°58'00".0N,110°47'30".0E
(5)position (1) above
(6)20°57'27".6N,110°36'38".4E
(7)20°58'05".4N,110°37'04".8E
(8)20°58'49".8N,110°36'45".0E
(9)20°58'00".6N,110°35'58".8E
(10)position (6) above
Area3, radius 0.75M, central point: (11)21°00'57".0N, 110°38'24".6E
Chart 88102
Source Zhanjiang Navigation Notice 044/2019

70.Beibu Gulf – Fangcheng Port – Construction(T)

Date January 4, 2019 to July 27, 2020
Area Area1, joining:

(1)21°39'48".8N,108°33'36".0E
(2)21°40'01".2N,108°33'03".6E
(3)21°40'04".8N,108°33'10".8E
(4)21°40'12".0N,108°33'36".0E
(5)21°39'56".7N,108°33'36".0E
(6)21°39'54".0N,108°33'43".2E
(7)position (1) above
Area2, joining:

(8)21°40'22".8N,108°30'01".2E
(9)21°40'12".0N,108°33'26".4E
(10)21°40'22".9N,108°34'48".0E
(11)21°40'19".2N,108°34'51".6E
(12)21°39'46".8N,108°34'12".0E
(13)21°39'50".4N,108°33'54".0E
(14)position (8) above
Note: Keeping watch on VHF ch.12.
Chart 92104
Source Fangcheng Navigation Notice 001&089/2019

71.Beibu Gulf – Fangcheng Port – Dredging(T)

Date July 17, 2018 to July 20, 2020
Area joining:

Blank Page

- (1)21°36'47".7N,108°22'06".4E
- (2)21°36'43".0N,108°22'07".7E
- (3)21°36'55".7N,108°22'15".9E
- (4)21°37'00".5N,108°22'14".6E
- (5)21°37'00".1N,108°22'14".4E
- (6)position (1) above

Note: Keeping watch on VHF ch.12.

Chart 93102

Source Fangcheng Navigation Notice 007/2018&090/2019

72.Beibu Gulf – Fangcheng Port – Dredging(T)

Date December 13, 2019 to May 30, 2020

Area Area1, joining:

- (1)21°28'07".7N,108°21'24".3E
- (2)21°28'07".7N,108°21'05".1E
- (3)21°30'56".8N,108°21'05".5E
- (4)21°30'56".8N,108°21'24".7E
- (5)position (1) above

Area2, joining:

- (6)21°31'48".8N,108°21'24".8E
- (7)21°31'48".8N,108°21'05".6E
- (8)21°32'20".4N,108°21'06".0E
- (9)21°32'24".6N,108°21'05".1E
- (10)21°32'24".5N,108°21'24".6E
- (11)position (6) above

Area3, joining:

- (12)21°32'43".7N,108°21'19".3E
- (13)21°32'43".7N,108°21'07".1E
- (14)21°33'01".1N,108°21'03".5E
- (15)21°33'00".5N,108°21'06".9E
- (16)21°33'13".2N,108°21'09".7E
- (17)21°33'13".2N,108°21'19".4E
- (18)position (12) above

Chart 93101 93102

Source Fangcheng Navigation Notice 086/2019

Blank Page

73.Beibu Gulf – Zhenzhu Port Westwards – Work(T)

Date December 27, 2019 to May 27, 2021

Area joining: (1)21°31'09".1N,108°06'54".0E
(2)21°31'09".1N,108°06'53".2E
(3)21°31'06".4N,108°06'50".2E
(4)21°31'06".4N,108°06'48".7E
(5)21°29'39".5N,108°06'32".7E
(6)21°26'59".3N,108°07'48".7E
(7)21°27'01".1N,108°07'53".0E
(8)21°29'40".1N,108°06'37".6E
(9)position (1) above

Chart 92001 93104

Source Fangcheng Navigation Notice 087/2019

74.Beibu Gulf – Hainan Island – Shentou Harbour – Work(T)

Date December 12, 2019 to May 31, 2020

Area joining: (1)19°50'49".0N,109°11'23".5E
(2)19°50'34".1N,109°11'04".3E
(3)19°50'26".2N,109°10'23".2E
(4)19°50'02".5N,109°10'15".8E
(5)19°49'55".7N,109°11'41".1E
(6)19°49'33".8N,109°11'53".2E
(7)19°49'49".6N,109°12'10".4E
(8)position (1) above

Note: Keeping watch on VHF ch.08&16(Tel.:15230452803).

Chart 04401

Source Yangpu Navigation Notice 017/201

Blank Page

Disabled Temporary Notice List

(1) Bohai Sea

453/2018	Dongying Port	Construction(T)
584/2019	Tangshan Port	Construction(T)
1013/2019	Dongying Port	Berth Construction(T)
1283/2019	Tianjin Port	Construction(T)

(2) Yellow Sea

1226/2019	Dandong Port	Dredging(T)
1264/2019	Northern of Rongcheng	Construction(T)

(3) East China Sea

348/2017	Sansha Bay	Berth Construction(T)
920/2018	Zhoushan Islands	Cofferdam Construction(T)
1094/2018	Quanzhou Bay	Pier Construction(T)
171/2019	Xiamen Port	Dredging(T)
180/2019	Zhoushan Port	Surveying(T)
593/2019	Zhoushan Islands	Pier Construction(T)
735/2019	Meizhou Bay	Pier Construction(T)
840/2019	Zhoushan Islands	Pipeline Work(T)
921/2019	Zhoushan Islands	Dredging(T)
924/2019	Zhoushan Islands	Pier Construction(T)
926/2019	Weitou Bay	Sand Fetching(T)
952/2019	Taizhou Port	Bridge Construction(T)
953/2019	Taizhou Port	Bridge Construction(T)
954/2019	Xinghua Bay	Construction(T)
995/2019	Haitan Strait and Approaches	Work(T)
997/2019	Xinghua Bay	Work(T)
1109/2019	Feiyunjiangkou	Work(T)
1185/2019	Xiangshan Port	Work(T)

(4) South China Sea

280/2019	Fangcheng Port	Dredging(T)
1114/2019	Hainan Island	Work(T)

INDEX OF TEMPORARY NOTICES IN FORCE

(1) Bohai Sea

383/2010	Tianjin Port	Buoyage(T)
412/2019	Dongying Port	Construction(T)
837/2019	Huludao Port	Dredging(T)
947/2019	Tianjin port	Pier Construction(T)
987/2019	Laizhou Gulf	Drilling(T)
1062/2019	Tianjin Port	Pier Construction(T)
1063/2019	Tianjin Port	Construction(T)
1120/2019	Dongying Port	Drilling(T)
1184/2019	Dongying Port	Construction(T)
1205/2019	Tianjin Port	Fairway Construction(T)
1234/2019	Dongying Port	Pipeline Construction(T)
1235/2019	Laizhou Gulf	Construction(T)
1314/2019	Qinhuangdao Port	Pier Construction(T)
1334/2019	Yingkou Port	Buoyage(T)
1335/2019	Panjin Port	Buoyage(T)
1336/2019	Jinzhou Port	Buoyage(T)
1337/2019	Jinzhou Port	Pier Construction(T)
1338/2019	Huludao Port	Buoyage(T)
1339/2019	Dongying Port	Drilling(T)
1382/2019	Tangshan Port	Dredging(T)
1383/2019	Dongying Port	Drilling(T)
1384/2019	Laizhou Gulf	Construction(T)
1405/2019	Changxingdao	Buoyage(T)
1406/2019	Liaodong Gulf	Construction(T)
1407/2019	Tangshan Port	Construction(T)
1408/2019	Tangshan Port	Drilling(T)
1409/2019	Tianjin Port	Construction(T)
1410/2019	Dongying Port	Construction(T)
1411/2019	Dongying Port	Construction(T)
1412/2019	Weifang Port	Buoyage(T)
1413/2019	Yantai Port	Buoyage(T)
1414/2019	Yantai Port	Buoyage(T)
1439/2019	Qinhuangdao Port	Buoyage(T)
1440/2019	Qinhuangdao Port Southeastwards	Pier Construction(T)
1441/2019	Huanghua Port	Drilling(T)

1442/2019	Laizhou Gulf	Seismic Exploration(T)
10/2020	Huludao Port	Buoyage(T)
11/2020	Tangshan Port	Construction(T)
12/2020	Tangshan Port	Construction(T)
43/2020	Tangshan Port	Surveying(T)
44/2020	Tianjin Port	Drilling(T)
45/2020	Tianjin Port	Breakwater Construction(T)
60/2020	Tianjin Port	Dredging(T)

(2) Yellow Sea

506/2012	Lianyungang Port	V-AIS(T)
896/2012	Shidao Port	Fairway(T)
584/2017	Xinyang Port	Lightbeacon(T)
922/2017	Rizhao Port	Caisson Storage Area(T)
967/2017	Sheyanghekou	Lightbeacon(T)
871/2018	Yancheng Port	Construction(T)
1161/2018	Dalian	Revetment Construction(T)
1284/2018	Yancheng Port	Dredging(T)
1393/2018	Binhai Port and Approaches	Pier Construction(T)
299/2019	Rizhao Port	Fairway Construction(T)
624/2019	Qingdao Port	Construction(T)
625/2019	Lianyungang Port	Breakwater Construction(T)
626/2019	Lianyungang Port	Breakwater Construction(T)
801/2019	Rizhao Port	Dredging(T)
802/2019	Rizhao Port	Dredging(T)
803/2019	Lianyungang Port	Breakwater Construction(T)
990/2019	Qingdao Port	Dredging(T)
1043/2019	Yancheng port	Dredging(T)
1067/2019	Rizhao Port	Construction(T)
1102/2019	Dafeng Port	Work(T)
1137/2019	Haizhou Gulf	Pier Construction
1138/2019	Lianyungang Port and Approaches	Dredging(T)
1139/2019	Guanhekou and Approaches	Work(T)
1140/2019	Guanhekou and Approaches	Work(T)
1141/2019	Pingtuyang	Work(T)
1157/2019	Rizhao Port	Fairway Construction(T)
1180/2019	Dalian Port	Construction(T)

1209/2019	Xuwei Harbour	Work(T)
1210/2019	Guanhekou and Approaches	Submarine Cable(T)
1236/2019	Lianyungang Port	Dredging(T)
1284/2019	Lianyungang Port and Approaches	Breakwater Construction(T)
1315/2019	Yantai Port	Dredging(T)
1385/2019	Qingdao Port	Dredging(T)
1404/2019	Zhuanghe Port	Buoyage(T)
1415/2019	Qingdao Port	Water Intake Construction(T)
1416/2019	Lianyungang Port	Work(T)
1438/2019	Dalian Port	Construction(T)
13/2020	Qingdao Port	Pier Construction(T)
14/2020	Sheyang Port Southwestwards	Work(T)
25/2020	Qingdao Port	Pier Construction(T)
26/2020	Binhai Port	Dredging(T)
41/2020	Yalujiang	Buoyage(T)
42/2020	Dandong Port	Buoyage(T)
46/2020	Qingdao Port	Fairway Expansion(T)

(3)East China Sea & Taiwan Strait

304/2002	Xiamen Port	Mooring buoy(T)
322/2003	Zhoushan	Mooring buoy(T)
22/2004	Changjiangkou	Anchorage Area(T)
148/2004	Changjiangkou	Dumping ground(T)
543/2007	Zhoushan Islands	Anchorage Area(T)
1079/2007	Zhejiang Coastal	Mooring buoy(T)
894/2009	Fujian Coastal	Navigable Fairway(T)
925/2009	Fujian Coastal	Anchorage(T)
698/2010	Fuzhou Port	Lightbeacon(T)
702/2010	Quanzhou Bay	Lightbeacon(T)
889/2010	Quanzhou Bay	LightBeacon(T)
1016/2010	Sanmen Bay	Buoyage(T)
1220/2010	Zhoushan Islands	Anchorage(T)
68/2012	Changjiangkou	Bridge Navigation(T)
1524/2012	Changjiangkou	Lightbeacon(T)
282/2017	Lingjiang	Bridge Opening Mark(T)
525/2017	Wenzhou Port	Lightbeacon(T)
798/2017	Wenzhou Port	Lightbeacon(T)

1234/2017	Jiaojiang River	Lightbeacon(T)
1235/2017	Quanzhou Bay	Dredging(T)
1236/2017	Xiamen Port	Lightbeacon(T)
1338/2017	Mingjiang River	Lightbeacon(T)
235/2018	Minjiang River	Anchorage(T)
256/2018	Quanzhou Bay	Berth Construction(T)
331/2018	Wwitou Bay and Approaches	Construction(T)
510/2018	Dongshan Bay	Pier Construction(T)
1509/2018	Changjiangkou and Approaches	Fetching and Filling
1558/2018	Xinghua Bay	Construction(T)
1590/2018	Zhoushan Port	Surveying(T)
1619/2018	Changjiangkou and Approaches	Construction(T)
24/2019	Hangzhou Gulf	Berth Construction(T)
30/2019	Approaches to Southern Xiang'an	Construction(T)
31/2019	Approaches to Southern Xiang'an	Construction(T)
96/2019	Quanzhou Bay	Bridge Construction(T)
155/2019	Jiaying Port	Berth Construction(T)
207/2019	Meizhou Bay	Berth Construction(T)
341/2019	Changjiangkou and Approaches	Construction(T)
347/2019	Shijing	Bridge Construction(T)
348/2019	Xiamen Port	Dredging(T)
478/2019	Changjiangkou and Approaches	Dredging(T)
490/2019	Zhoushan Port	Pier Construction(T)
495/2019	Xiamen Port	Fairway Construction(T)
585/2019	Changjiangkou and Approaches	Pipeline Work(T)
589/2019	Zhoushan Port	Surveying(T)
595/2019	Meizhou Bay	Work(T)
630/2019	Xiamen Port	Work(T)
646/2019	Zhoushan Port	Pier Construction(T)
666/2019	Ningbo Port	Pier Construction(T)
734/2019	Pinghai Bay	Work(T)
736/2019	Xiamen Port	Reef Exploding(T)
761/2019	Xiamen Port	Bridge Construction(T)
762/2019	Xiamen Port	Work(T)
780/2019	Zhoushan Islands	Fetching and Filling(T)
805/2019	Zhoushan Islands	Work(T)
842/2019	Zhoushan Islands	Bridge Construction(T)

844/2019	Zhoushan Port	Surveying(T)
845/2019	Zhoushan Port	Surveying(T)
846/2019	Zhoushan Port	Surveying(T)
847/2019	Zhoushan Port	Surveying(T)
848/2019	Zhoushan Port	Surveying(T)
849/2019	Zhoushan Port	Pier Construction(T)
850/2019	Zhoushan Port	Surveying(T)
851/2019	Zhoushan Port	Pier Construction(T)
886/2019	Zhoushan Islands	Pier Construction(T)
888/2019	Weitou Bay	Berth Construction(T)
925/2019	Approaches to Nanri Island	Work(T)
927/2019	Xiamen Port	Bridge Construction(T)
994/2019	Wenzhou Bay	Pier Construction(T)
1014/2019	Zhoushan Islands	Dredging(T)
1015/2019	Yongjiang River	Dredging(T)
1018/2019	Xiangshan Port	Work(T)
1019/2019	Wenzhou Port	Construction(T)
1020/2019	Approaches to Nanri Island	Submarine Cable(T)
1070/2019	Zhoushan Islands	Pier Construction(T)
1072/2019	Zhoushan Port	Work(T)
1103/2019	Yongjiangkou	Drilling(T)
1104/2019	Zhoushan Port	Work(T)
1106/2019	Zhoushan Port	Dredging(T)
1107/2019	Zhoushan Port	Surveying(T)
1110/2019	Feiyunjiangkou	Cofferdam Construction(T)
1111/2019	Shenhu Bay	Work(T)
1112/2019	Maluan Bay	Reclamation(T)
1122/2019	Zhoushan Islands	Work(T)
1123/2019	Lingjiang River	Work(T)
1124/2019	Xinghua Bay	Submerged Pipeline(T)
1142/2019	Zhoushan Islands	Work(T)
1143/2019	Zhoushan Port	Surveying(T)
1211/2019	Changjiangkou and Approaches	Work(T)
1212/2019	Hangzhou Gulf	Dredging(T)
1213/2019	Hangzhou Gulf	Dredging(T)
1214/2019	Hangzhou Gulf	Work(T)
1215/2019	Zhoushan Port	Demolition(T)

1216/2019	Approaches to Dayu Island	Geological Exploration(T)
1237/2019	Zhoushan Port	Surveying(T)
1238/2019	Zhoushan Port	Surveying(T)
1239/2019	Fuzhou Port	Pier Construction(T)
1240/2019	Xinghua Bay	Work(T)
1265/2019	Yongning River	Bridge Construction(T)
1266/2019	Xiamen Port and Approaches	Geological Exploration(T)
1267/2019	Xiamen Port and Approaches	Geological Exploration(T)
1268/2019	Approaches to Zhenhaijiao	Breakwater Construction(T)
1285/2019	Taizhou Port	Pier Construction(T)
1286/2019	Oufeitan	Cofferdam Construction(T)
1287/2019	Xinghua Bay	Construction(T)
1316/2019	Zhoushan Port	Work(T)
1317/2019	Zhoushan Port	Dredging(T)
1318/2019	Zhoushan Islands	Pier Construction(T)
1319/2019	Zhoushan Islands	Pier Construction(T)
1320/2019	Qimen Port	Bridge Construction(T)
1321/2019	Meizhou Bay	Cofferdam Construction(T)
1340/2019	Zhoushan Islands	Breakwater Construction(T)
1341/2019	Yongjiang River	Construction(T)
1342/2019	Zhoushan Port	Dredging(T)
1343/2019	Approaches to Yuhuandao	Pier Construction(T)
1344/2019	Quanzhou Bay and Approaches	Dredging(T)
1345/2019	Xiamen Port and Approaches	Work(T)
1386/2019	Wenzhou Port	Bridge Construction(T)
1387/2019	Wenzhou Port	Construction(T)
1388/2019	Meizhou Bay	Bridge Construction(T)
1417/2019	Changjiangkou and Approaches	Operating Area(T)
1418/2019	Jiaxing Port	Pier Construction(T)
1419/2019	Zhoushan Islands	Work(T)
1420/2019	Zhoushan Islands	Work(T)
1421/2019	Zhoushan Islands	Bridge Construction(T)
1422/2019	Zhoushan Islands	Bridge Construction(T)
1423/2019	Ningbo Port	Pier Construction(T)
1424/2019	Zhoushan Port	Dredging(T)
1425/2019	Zhoushan Port	Dredging(T)
1426/2019	Fuzhou Port	Berth Construction(T)

1443/2019	Zhoushan Islands	Bridge Construction(T)
1444/2019	Zhoushan Port	Pipeline Work(T)
1445/2019	Tantoushan Northwestwards	Work(T)
1446/2019	Xinghua Bay	Berth Construction(T)
1447/2019	Meizhou Bay	Dredging(T)
1448/2019	Meizhou Bay	Dredging(T)
1449/2019	Quanzhou Bay	Dredging(T)
1450/2019	Quanzhou Bay	Cofferdam Construction(T)
15/2020	Zhoushan Port	Dredging(T)
16/2020	Xiangshan Port	Construction(T)
17/2020	Shipu Port	Surveying(T)
27/2020	Hangzhou Gulf	Pier Construction(T)
28/2020	Dayangshan and Approaches	Cofferdam Construction(T)
29/2020	Zhoushan Islands	Reclamation(T)
30/2020	Zhoushan Port	Work(T)
31/2020	Xiangshan Port	Work(T)
32/2020	Meizhou Bay	Work(T)
47/2020	Changjiangkou and Approaches	Fetching and Filling(T)
48/2020	Taizhou Bay	Pier Construction(T)
49/2020	Taizhou Islands	Work(T)
50/2020	Wenzhou Port	Bridge Construction(T)
51/2020	Haitan Island	Reconnaissance(T)
61/2020	Zhoushan Islands	Construction(T)
62/2020	Zhoushan Islands	Geological Exploration(T)
63/2020	Zhoushan Port	Surveying(T)
64/2020	Zhoushan Port	Pier Construction(T)
65/2020	Approaches to Shichengcun	Work(T)

(4)South China Sea & Beibu Gulf

419/2003	Guangzhou Port	Anchorage Area(T)
210/2004	Zhujiangkou	Wreck(T)
204/2005	Zhanjiang Port	Wreck(T)
416/2006	Approaches to Daxingshanjiao	Wreck(T)
737/2009	Zhujiangkou	Anchorage Area(T)
852/2009	Zhujiangkou	Buoyage(T)
243/2011	Zhuhai Port Southwestwards	Buoyage(T)
786/2011	Zhanjiang Port	V-AIS(T)

843/2011	Approaches to Wailuomen Channel	Buoyage(T)
228/2012	Chaozhou Port	Buoyage(T)
352/2012	Zhujiangkou	Buoyage(T)
1171/2012	Shenzhen Port	Buoyage(T)
1724/2012	Zhujiangkou	Buoyage(T)
219/2013	Yangpu Port	Lightbeacon(T)
269/2013	Zhujiang	AIS(T)
494/2013	Approaches to Zhelangjiao	Lighthouse(T)
1104/2013	Zhujiangkou	Buoyage(T)
1217/2013	Fangcheng Port	Lightbeacon(T)
1315/2013	Beihai New Harbour	Lightbeacon(T)
1435/2013	Zhujiangkou	Lightbeacon(T)
1457/2013	Zhanjiang Port	Lightbeacon(T)
1487/2013	Jinghai Bay And Approaches	Safety Operation Area(T)
1489/2013	Aojiao Anchorage Southwestwards	Safety Operation Area(T)
37/2014	Approaches to Haimen Bay	Lightbeacon(T)
39/2014	Zhanjian Port	Buoyage(T)
545/2014	Approaches to Shantou Port	Lightbeacon(T)
655/2014	Zhujiangkou	Buoyage(T)
1128/2014	Zhanjiang Port	Lightbeacon(T)
1132/2014	Tieshan Port	Safety Operation Area(T)
1168/2014	Zhujiangkou	Buoyage(T)
1228/2014	Guangzhou Port	V-AIS(T)
1362/2014	Leizhou Peninsula Eastwards	Lightbeacon(T)
129/2015	Zhuhai Port	Buoyage(T)
130/2015	Zhuhai Port	Buoyage(T)
596/2015	Zhujiangkou	Lightbeacon(T)
597/2015	Zhujiangkou	Buoyage(T)
787/2015	Fangcheng Port	Lightbeacon(T)
806/2015	Dachen Bay	Lightbeacon(T)
807/2015	Shantou Port	Lightbeacon(T)
1053/2015	Naozhou Island Westwards	Buoyage(T)
1174/2015	Tieshan Port	Buoyage(T)
419/2016	Zhujiangkou	Lighthouse(T)
506/2016	Maoming	Buoyage(T)
526/2016	Maoming	Buoyage(T)
527/2016	Maoming	Buoyage(T)

598/2016	Zhujiangkou	Buoyage(T)
666/2016	Zhujiangkou	Buoyage(T)
698/2016	Zhujiangkou	Buoyage(T)
730/2016	Guangzhou Nanshaqu	Buoyage(T)
909/2016	Zhujiangkou	Buoyage(T)
1093/2016	Zhujiangkou	Buoyage(T)
1094/2016	Zhujiangkou	Buoyage(T)
1139/2016	Zhujiangkou	Lightbeacon(T)
1140/2016	Zhujiangkou	Lightbeacon(T)
1141/2016	Maoming Port And Approaches	Lightbeacon(T)
1184/2016	Daya Bay	Buoyage(T)
1185/2016	Daya Bay	Buoyage(T)
1200/2016	Guangzhou Port	Buoyage(T)
1201/2016	Shuidong Harbour	Lightbeacon(T)
1287/2016	Zhujiangkou	Lightbeacon(T)
18/2017	Guangzhou Port	Buoyage(T)
394/2017	Approaches Beijin Port	Buoyage(T)
395/2017	Beijin Port	Buoyage(T)
396/2017	Zhanjiang Port	Buoyage(T)
557/2017	Maoming Port and Approaches	Buoyage(T)
591/2017	Qinzhou Bay	Lighthouse(T)
725/2017	Zhujiangkou	Construction(T)
870/2017	Beihai Port	Buoyage(T)
871/2017	Beihai Port	Buoyage(T)
872/2017	Beihai Port	Lighthouse(T)
936/2017	Rongjiang	Bridge Construction(T)
303/2018	Zhujiangkou	Bridge Construction(T)
1444/2018	Zhujiangkou	Bridge Construction(T)
279/2019	Tieshan Port	Construction(T)
351/2019	Daya Bay	Pier Construction(T)
390/2019	Basuo Port	Reclamation(T)
423/2019	Basuo Port	Construction(T)
453/2019	Zhujiangkou	Bridge Construction(T)
518/2019	Haokou Port	Pier Construction(T)
538/2019	Zhujiangkou	Work(T)
552/2019	Zhujiangkou	Lightering(T)
596/2019	Zhujiangkou	Cofferdam Construction(T)

597/2019	Approaches to Hailing Island	Submarine Cable(T)
598/2019	Zhanjiang Port	Pier Construction(T)
632/2019	Yangjiang Port	Work(T)
669/2019	Basuo Port	Work(T)
740/2019	Zhanjiang Port	Bridge Construction(T)
763/2019	Approaches to Hailing Island	Pipeline Work(T)
764/2019	Approaches to Hailing Island	Work(T)
807/2019	Rongjiang Channel	Bridge Construction(T)
810/2019	Tieshan Port	Construction(T)
854/2019	Bohe Port and Approaches	Work(T)
855/2019	Donghai Island and Approaches	Fetching and Filling(T)
890/2019	Guang'ao Harbour	Work(T)
892/2019	Zhujiangkou	Construction(T)
930/2019	Zhujiangkou	Pier Construction(T)
956/2019	Zhanjiang Port	Dredging(T)
957/2019	Fangcheng Port	Berth Construction(T)
958/2019	Hainan Island	Lightering(T)
1046/2019	Fangcheng Port	Berth Construction(T)
1077/2019	Maoming Port	Reclamation(T)
1078/2019	Zhanjiang Port	Work(T)
1079/2019	Qinzhou Port	Berth Construction(T)
1080/2019	Approaches to lingao	Lightering(T)
1089/2019	Haimen Port	Pulling Work & Traffic Control(T)
1090/2019	Zhanjiang Port	Work(T)
1113/2019	Yangjiang Port	Work(T)
1125/2019	Yangjiang Port	Dredging(T)
1144/2019	Shantou Port	Bridge Construction(T)
1186/2019	Approaches to Shaba	Submerged Pipeline(T)
1187/2019	Fangcheng Port	Berth Construction(T)
1217/2019	Zhujiang River	Anchorage(T)
1241/2019	Shantou Port	Dredging & Exploding(T)
1242/2019	Shantou Port	Construction(T)
1243/2019	Shantou Port	Construction(T)
1244/2019	Honghai Bay	Construction(T)
1245/2019	Honghai Bay	Construction(T)
1246/2019	Yantian Harbour	Construction(T)
1247/2019	Qinzhou Port	Dredging(T)

1288/2019	Yangjiang Port	Submarine Cable(T)
1322/2019	Huizhou Port	Work(T)
1323/2019	Approaches to Shapa	Work(T)
1346/2019	Honghai Bay	Pier Construction(T)
1347/2019	Zhujiang River	Work(T)
1348/2019	Qiongzhou Strait	Work(T)
1349/2019	Hainan Island	Reclamation(T)
1389/2019	Jinghai Port	Dredging(T)
1390/2019	Huizhou Port	Pier Construction(T)
1391/2019	Qinzhou Port	Fairway Construction(T)
1427/2019	Tieshan Port	Fairway Construction(T)
1451/2019	Jieshi Bay	Work(T)
1452/2019	Approaches to Lingao	Lightering(T)
18/2020	Shekou Port	Reconnaissance(T)
19/2020	Qinzhou Port	Dredging(T)
52/2020	Zhanjiang Port	Sand Fetching(T)
53/2020	Fangcheng Port	Berth Construction(T)
54/2020	Fangcheng Port	Berth Construction(T)
66/2020	Zhujiangkou	Pier Construction(T)
67/2020	Zhujiangkou	Construction(T)
68/2020	Zhanjiang Port and Approaches	Work(T)
69/2020	Zhanjiang Port and Approaches	Work(T)
70/2020	Fangcheng Port	Construction(T)
71/2020	Fangcheng Port	Dredging(T)
72/2020	Fangcheng Port	Dredging(T)
73/2020	Zhenzhu Port Westwards	Work(T)
74/2020	Hainan Island	Work(T)

HYDROGRAPHIC INFORMATION REPORT SHEET

Name(s) of report sender(s)

Mailing address

Subject

Geographical area

Position or area limit ("PA" indicated if applicable)

.....

Affected chart(s)/publication(s)

Details:

Suggestion(s)/request(s)

.....

Signature :

Date:

HYDROGRAPHIC INFORMATION REPORT SHEET

INSTRUCTIONS

1. Extent of Information to be reported:

a) Discovery or the changes in position, range, depth of uncovered reefs, shoals, wrecks or other obstructions.

b) Discovery or changes of floating objects (e.g buoys, mooring buoys, large scale fishing stakes, floating shipwrecks), magnetic anomalies, discolored water or breakers.

c) Establishments or changes of navigation facilities.

d) Establishments or changes of mooring or berthing facilities (e.g. piers, submarine cables, overhead cables, mooring buoys, breakwaters).

e) Changes in the limit of fairway, anchorages or sailing route.

f) Shortcomings in Chinese coastal port and fairway charts and other relative publications.

2. Instructions:

a) Measuring instrument, methods and time should be specified in expressing the location or scope; and the coordinate system should be indicated (1954 Beijing coordinate system or WGS-84 coordinate system).

b) When position expressed in bearing and distance, the origin should be specified; and when position expressed in latitude and longitude, the number, edition and publisher of chart referred to should be specified.

c) Measuring instrument, methods and time of the obstruction or shoal soundings should be indicated. In addition, the sounding datum and whether it makes corrections for the height of the tide should also be indicated.

d) Elevation of a navigational mark should be accompanied by the datum it referred to, and height of a light should indicate whether it refers to that of the top or that of the center.

e) The report should be signed and affix the official seal.

3. Remarks:

a) The information reported will be checked upon our receipt and then used to the best advantage which may mean inclusion in due weekly edition of Notices to Mariners. Certain amount of compensation will be given to the report senders.

b) Please send the report to Shanghai MSA Survey and Mapping Office. Address: 82 Lane 7, Gongqing Road, Yangpu District, Shanghai.