



# NOTICES TO MARINERS

Issue No.28(Total No.979 )

Notice No.844-878

13 July 2020

---

## CONTENTS

- I Sailing Bulletin
- II Index
- III Notices to Mariners
- IV Temporary Notices

---

In order to keep navigation safety and make Chinese coastal port and fairway Charts modify timely and accurately, mariners are requested to inform the china MSA immediately of the discovery of new danger, or changes or defects in aids to navigation and of shortcomings in Chinese coastal port and fairway charts or publications. Copies of Navigational warning, Sailing information, and Dynamic aids condition should be sent to Tianjin, Shanghai and Guangdong MSA timely. Departments and mariners may contact Shanghai Marine Chart Press Center or Tianjin, Shanghai and Guangdong MSA to get subscribing information. The Notices to Mariners can also be made through the following websites.

In addition to postal methods, the following additional communication facilities are available:

Tianjin MSA Survey and Mapping Office:	E-mail: hcdd@tjmsa.gov.cn Phone: +86(0)22 58873986 Fax: +86(0)22 58873988
Shanghai Marine Chart Press Center:	E-mail: gztg@shchart.cn Phone: +86(0)21 65806556 Fax: +86(0)21 65697997
Guangdong MSA Survey and Mapping Office:	E-mail: hemail@gdmsa.gov.cn Phone: +86(0)20 89320335 Fax: +86(0)20 89320336
China MSA Nautical Charts&Books Publisher:	Web: www.chart.msa.gov.cn

The Maritime Safety Administration of the People's Republic of China



## Explanatory Notes

1. The Notices which publish the information about essential changing feature of Chinese coastal sea area and works at sea, is mainly used to correct the Chinese coastal port and fairway Charts and offer navigation safety information for mariners.
2. The information published in the notice origins from the marine information, the navigational warning, aids dynamics as well as the hydrographic achievements, which are issued by Maritime Administration. The additional source comes from shipping, fairway, sea, Harbour affairs, and fishing politics department.
3. The Notices include the Sailing Bulletin, the Notices to Mariners and Temporary Notices.
  - a) Sailing Bulletin announces rules and regulations of navigation, the printing, correcting and cancellation of publication, and the marine information which is promulgate by MSA and has important relationship which navigation safety. It is not used to correct the Charts.
  - b) The Notices to Mariners is used for user to correct related Chinese coastal port and fairway Charts. The number in parentheses behind the Chart No. indicates that only parts of the Notices related to this chart. The number in square bracket illustrated the previous update notice information.
  - c) The Temporary Notices published for the temporary establishment, cancellation, variation as well as works at sea. The Chart No. lists for user's convenience when mariners look up for the details.
4. Geographical position refer to the horizontal datum of the current edition of each affected chart. The 2000 national geodetic coordinate system which we adopt equals to WGS-84 world geodetic coordinate system in usage. The sounding datum refers to the level of Lowest Astronomical Tide and the elevation uses 1985 national vertical datum. Bearings are true reckoned clockwise from 000° to 359°. Those relating to lights are from seaward. The height of the lighthouse or light beacon is referred to Mean High Water Springs.
5. For symbols used in the Notices to Mariners, see GB12319-1998.
6. The unit in the Notices complies with the international standard unit of measurement, with the Chinese characters replaced by symbol and alphabet, such as degrees (°), minutes (′) and seconds (″), meters (m), kilometers (km) or nautical miles (M).



# SAILING BULLETIN

## 1,Publication Information

### 1.New Chart Information

No.	Chart No.	Name	Scale	Date	Note
1	31102	BINZHOU PORT	1:25 000	2020年6月第4版	
2	44124	JIANGYA TO YUANYUANSHA	1:25 000	2020年6月第34版	
3	44126	WUSONGKOU TO LIUHEKOU	1:25 000	2020年6月第34版	
4	44134	BUZHENGANG TO NANMENGANG	1:25 000	2020年6月第15版	
5	44255	CHENJIAZUI FAIRWAY	1:5 000	2020年6月第18版	
6	83101	DAYA BAY	1:60 000	2020年6月第5版	
7	86101	APPROACHES TO HAILING ISLAND	1:75 000	2020年6月第3版	

### 2.Disused Chart Information

No.	Chart No.	Name	Scale	Date	Note
1	31102	BINZHOU PORT	1:25 000	2018年12月第3版	
2	44124	JIANGYA TO YUANYUANSHA	1:25 000	2020年4月第33版	
3	44126	WUSONGKOU TO LIUHEKOU	1:25 000	2020年4月第33版	
4	44134	BUZHENGANG TO NANMENGANG	1:25 000	2019年11月第14版	
5	44255	CHENJIAZUI FAIRWAY	1:5 000	2019年12月第17版	
6	83101	DAYA BAY	1:60 000	2019年3月第4版	
7	86101	APPROACHES TO HAILING ISLAND	1:75 000	2018年7月第2版	

# INDEX

## 1,GEOGRAPHICAL INDEX

---

Bohai Sea	Yingkou Port	(859)
	Liaodong Gulf	(860)
	Jinzhou Port	(861)
	Tangshan Port	(862),(863),(864)
	Huanghua Port	(865)
	Bohai Strait	(866)
	Laizhou Gulf	(867)
	Dongying Port	(868)
Yellow Sea	Laotieshan Channel	(858)
	Sheyang Port	(869)
East China Sea	Zhoushan Islands	(845),(870),(871)
	Minjiangkou	(846)
	Zhanggang Bay Eastwards	(847)
	Haitan Island Northeastwards	(872)
Taiwan Strait	North Haitan Strait	(848)
	Xinghua Bay	(873)
	Meizhou Bay	(849),(850)
	Quanzhou Bay and Approaches	(851)
	Shenhu Bay Eastwards	(852)
	Weitou Bay	(874)
	Xiamen Port and Approaches	(853),(854),(855)
South China Sea	Dapeng Bay	(856)
	Yamen Channel	(875)
	Yangjiang Port	(876)
	Bohe Port Southeastwards	(877)

	Qiongzhou Strait	(857)
Beibu Gulf	Hainan Island	(878)
	Chart Correction	(844)

## 2,INDEX OF CHARTS AFFECTED

Chart No.	Notice No.	Notice No. ( T )
12338		858
13001		860
13144		859
14101		861
21101	844	
22001		862
22111		862
22113		863
22122		864
24101		865
24112		865
24113		865
24114		865
24115		865
32201		868
33001		867
1302		866
42112		869
51171		870
52136	845	
52137		871
52172		870
52173	845	
52174	845	
53001	845	
53132		871
53171		870
62001	846,847	872
62002	848	
62221	846	
62261	846,847	
62311	846	
62521	848	
62561	848	
62632		873
62661		873







## Notices to Mariners

### 844.Chart Correction

Correct	from:注记"6.3°W"	(1)39°52'50".2N,119°58'48".3E
	to:注记"6.3'W"	(2)position (1) above
	from:注记"6.3°W"	(3)39°40'02".4N,119°31'16".7E
	to:注记"6.3'W"	(4)position (3) above
Chart	21101〔2020- 〕	

### 845.East China Sea – Zhoushan Islands – Approaches to Zhujiajian Island – Anchorage



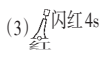
Insert	anchorage boundary line and note "危险品" 	
	待泊、引航、候潮", joining:	(1)30°02'42".3N,122°31'31".2E
		(2)30°01'07".3N,122°30'47".1E
		(3)30°00'11".9N,122°33'24".4E
		(4)30°01'47".0N,122°34'08".6E
		(5)position (1) above
	anchorage boundary line and note "非危险品" 	
	待泊、引航、候潮", joining:	(6)30°02'46".0N,122°31'20".8E
		(7)30°01'35".3N,122°30'48".0E
		(52136 东图廓交点)
		(8)30°01'10".9N,122°30'36".7E
		(9)30°01'46".1N,122°28'56".6E
		(10)30°02'52".2N,122°29'27".3E
		(11)30°03'00".0N,122°29'39".4E
		(52173 南图廓交点)
		(12)30°03'14".0N,122°30'01".1E
		(13)30°03'00".0N,122°30'41".0E
		(52173 南图廓交点)
		(14)30°02'57".5N,122°30'48".0E
		(52136 东图廓交点)
		(15)position (6) above

**Note:** 危险品船舶锚泊区域和非危险品船舶锚泊区域供 10 万吨级以下船舶待泊、引

航、候潮。两锚地之间水域为隔离带,禁止船舶锚泊。

Chart 52136(7~10,12,14)(1~5with chart unchanged)[2020-744]  
52173(11~13)[2020-743] 52174(1~5;6,8~10,12)[2020-744]  
53001(1~5;6,8~10,12)[2020-781] 2308(1~5;6,8~10,12)[2020-816]  
Source Zhoushan Navigation Notice 055/2020

#### 846.East China Sea – Minjiangkou – Buoyage

Insert  (船政1) 闪绿 4s AIS (1)26°08'13".9N,119°36'59".8E  
 (2) 快(9)15s (2)26°08'28".1N,119°36'48".1E  
 (3) 闪红 4s (3)26°08'54".3N,119°36'17".8E  
Chart 62001(1)[2020-750] 62221[2020-720] 62261(1,2)[2020-750]  
62311(2)[2020-240]

List of Lights CNP82/2019~2020[6210529.01][6210529.02][6210529.03]

Source East China Sea Aids 007/2020

#### 847.East China Sea – Zhanggang Bay Eastwards – V-AIS

Insert  V-AIS 25°52'49".2N,119°49'19".1E

Chart 62001[2020-846] 62261[2020-846] 2311[2020-821]

List of Lights CNP82/2019~2020[6211297]

Source East China Sea Aids 007/2020

#### 848.Taiwan Strait – North Haitan Strait – Lightbeacon

Amend from: 苏澳 ★ 闪 4s5.2m4M (1)25°37'05".6N,119°41'54".3E  
to: 苏澳 闪(2)5s3.4m4M (2)position (1) above  


Chart 62002[2020-751] 62521[2020-750] 62561[2020-750]

List of Lights CNP82/2019~2020[6211700]

Source East China Sea Aids 007/2020

#### 849.Taiwan Strait – Meizhou Bay – Xiuyu Harbour – Buoyage

Delete (907)  闪(3)绿 10s (1)25°13'36".5N,118°57'15".0E  
(908)  快红 (2)25°13'18".1N,118°57'26".6E

(909)  快绿  
绿快

(3)25°13'31".3N,118°56'39".6E

Chart 63111〔2020-243〕 63131〔2020-708〕

List of Lights CNP82/2019~2020〔6410820.907〕〔6410820.908〕〔6410820.909〕

Source East China Sea Aids 007/2020

### 850.Taiwan Strait – Meizhou Bay – Lightbeacon

Insert (4)  闪4s10m5M (1)25°04'01".4N,118°54'24".9E

(5)  闪(2)6s10m5M (2)25°04'20".7N,118°54'01".5E

Chart 63001〔2020-〕 64131〔2020-〕

List of Lights CNP82/2019~2020〔6410663〕〔6410664〕

Source East China Sea Aids 007/2020

### 851.Taiwan Strait – Quanzhou Bay and Approaches – Buoyage

Move (6)  闪(2+1)红9s from: (1)24°43'12".7N,118°44'46".5E

to: (2)24°43'12".7N,118°44'43".3E

Chart 64321〔2019-941〕

List of Lights CNP82/2019~2020〔6411880.06〕

Source East China Sea Aids 007/2020

### 852.Taiwan Strait – Shenhu Bay Eastwards – V-AIS

Delete  V-AIS 24°36'28".4N,119°29'58".6E

Chart 2311〔2020-847〕

List of Lights CNP82/2019~2020〔6410306〕

Source East China Sea Aids 007/2020

### 853.Taiwan Strait – Xiamen Port and Approaches – Buoyage

Move (C1)  莫(C)黄15s from: (1)24°26'55".7N,118°11'27".1E

to: (2)24°27'00".6N,118°11'37".8E

(C2)  莫(C)黄15s from: (3)24°27'00".2N,118°11'31".6E

to: (4)24°27'02".8N,118°11'43".2E

(C3)  莫(C)黄12s from: (5)24°26'59".7N,118°11'22".1E

to: (6)24°27'05".4N,118°11'38".0E  
 Chart 65131〔2020-754〕 65171(1,2)〔2020-699〕  
 List of Lights CNP82/2019~2020[6610230.01] [6610230.02] [6610230.03]  
 Source East China Sea Aids 007/2020

#### 854.Taiwan Strait – Xiamen Port and Approaches – Buoyage

Move (28)  $\overset{\text{快}}{\underset{\text{红}}{\text{A}}}$  from: (1)24°25'47".5N,118°03'04".1E  
 to: (2)24°25'46".6N,118°03'09".3E  
 (602)  $\overset{\text{闪}}{\underset{\text{红}}{\text{A}}}$ (2)红6s from: (3)24°26'00".5N,118°02'15".0E  
 to: (4)24°26'04".5N,118°02'03".2E  
 (610)  $\overset{\text{闪}}{\underset{\text{红}}{\text{A}}}$ (2)红6s from: (5)24°26'35".1N,117°59'46".5E  
 to: (6)24°26'32".7N,117°59'51".5E  
 Chart 65112〔2020-754〕 65131(1~4)〔2020-853〕 65171(1,2)〔2020-853〕  
 66121(3~6)〔2020-754〕  
 List of Lights CNP82/2019~2020[6610790] [6610800.02] [6610840.10]  
 Source East China Sea Aids 007/2020

#### 855.Taiwan Strait – Xiamen Port and Approaches – Buoyage

Insert (厦测3)  $\overset{\text{莫}}{\underset{\text{黄}}{\text{A}}}$ (0)黄12s (1)24°09'00".0N,118°17'06".0E  
 (厦测4)  $\overset{\text{莫}}{\underset{\text{黄}}{\text{A}}}$ (0)黄12s (2)24°18'00".0N,118°17'40".0E  
 Chart 65132(2)〔2020-441〕 65171(2)〔2020-854〕 66001〔2020-700〕  
 2311(2)〔2020-852〕 2312〔2020-756〕  
 List of Lights CNP82/2019~2020[6611401.03] [6611401.04]  
 Source East China Sea Aids 007/2020

#### 856.South China Sea – Dapeng Bay – Shallow Depth

Insert 11<sub>s</sub> (1)22°33'54".2N,114°15'05".9E  
 10<sub>s</sub> (2)22°28'52".4N,114°19'32".0E  
 Chart 83001(2)〔2020-784〕 84102(1)〔2019-〕  
 Source NTM 2020-(21)-737



## Temporary Notices

### 858.Yellow Sea – Laotieshan Channel – Surveying(T)

Date June 9 to September 30, 2020

Area joining: (1)38°40'00".0N,120°45'00".0E  
(2)38°40'00".0N,121°15'00".0E  
(3)38°30'00".0N,121°15'00".0E  
(4)38°30'00".0N,120°45'00".0E  
(5)position (1) above

Chart 12338

Source Dalian Navigation Notice 115/2020

### 859.Bohai Sea – Yingkou Port – Bayuquan Harbour – Dredging(T)

Date June 13 to September 25, 2020, day and night

Area joining: (1)40°17'42".0N,122°01'16".4E  
(2)40°17'57".0N,122°02'48".1E  
(3)40°18'07".6N,122°03'21".2E  
(4)40°18'27".4N,122°03'49".0E  
(5)40°18'45".7N,122°03'43".2E  
(6)40°18'55".8N,122°04'20".9E  
(7)40°18'07".9N,122°04'52".2E  
(8)40°18'04".8N,122°04'38".2E  
(9)40°17'58".6N,122°03'25".0E  
(10)40°17'38".0N,122°02'19".8E  
(11)40°17'32".4N,122°03'17".9E  
(12)40°17'34".2N,122°03'48".0E  
(13)40°17'44".9N,122°04'34".9E  
(14)40°17'55".8N,122°04'35".6E  
(15)40°18'04".1N,122°05'03".5E  
(16)40°17'42".1N,122°05'13".1E  
(17)40°17'32".4N,122°04'45".4E  
(18)40°17'25".2N,122°04'40".1E  
(19)40°16'49".3N,122°05'37".4E  
(20)40°14'51".3N,122°05'38".9E

Blank Page



- (21)40°14'51".0N,122°04'57".8E
- (22)40°15'32".7N,122°04'58".1E
- (23)40°15'45".0N,122°05'07".6E
- (24)40°16'45".9N,122°05'10".5E
- (25)40°17'10".2N,122°04'21".3E
- (26)40°17'10".5N,122°04'13".0E
- (27)40°17'14".2N,122°03'57".8E
- (28)40°17'25".9N,122°02'03".4E
- (29)40°17'37".2N,122°02'05".3E
- (30)position (1) above

**Note:** AIS is working and keep watching on VHF ch.69. Irrespective vessels are prohibited from entering the operating area.

**Chart** 13144

**Source** Yingkou Navigation Notice 121/2020

#### 860.Bohai Sea – Liaodong Gulf – Pipeline Construction (T)

**Date** June 10 to December 20, 2020, day and night

**Area** 1M on both sides of the line joining

two points below:

- (1)40°14'40".4N,121°01'21".6E
- (2)40°19'05".0N,121°03'42".3E

**Note:** Keep watching on VHF ch.16&67.

**Chart** 13001

**Source** Jinzhou Navigation Notice 116/2020

#### 861.Bohai Sea – Jinzhou Port – Pier Construction (T)

**Date** November 7, 2019 to June 30, 2021

**Area** Area1, joining:

- (1)40°44'47".0N,120°58'29".2E
- (2)40°44'36".6N,120°58'29".0E
- (3)40°44'36".6N,120°58'45".1E
- (4)40°44'46".9N,120°58'45".4E
- (5)position (1) above

**Note:** AIS is working and keep watching on VHF ch.13&16. Irrespective vessels are prohibited from entering the operating area.

**Chart** 14101

Blank Page

Source Huludao Navigation Notice 184/2019&118/2020

862. Bohai Sea – Tangshan Port – Jingtang Harbour – Construction (T)

Date June 8 to September 30, 2020, day and night

Area joining: (1) 39°05'28".3N, 119°07'11".5E  
(2) 39°05'34".0N, 119°12'36".1E  
(3) 39°03'30".7N, 119°12'37".5E  
(4) 39°03'25".1N, 119°07'13".0E  
(5) position (1) above

Note: Keep watching on VHF ch.09&17.

Chart 22001 22111

Source Tangshan Navigation Notice 085/2020

863. Bohai Sea – Tangshan Port – Jingtang Harbour – Construction (T)

Date June 15 to December 31, 2020, day and night

Area joining: (1) 39°12'09".6N, 119°00'28".2E  
(2) 38°59'27".8N, 119°16'32".6E  
(3) 38°59'21".2N, 119°16'24".0E  
(4) 39°12'03".3N, 119°00'20".1E  
(5) position (1) above

Note: Keep watching on VHF ch.09&17.

Chart 22113

Source Tangshan Navigation Notice 090/2020

864. Bohai Sea – Tangshan Port – Caofeidian Harbour – Construction (T)

Date June 9 to August 25, 2020

Area radius 500m, central point: 39°01'14".4N, 118°14'20".4E

Chart 22122

Source Caofeidian Navigation Notice 087/2020

865. Bohai Sea – Huanghua Port – Dredging (T)

Date June 9 to December 31, 2020, day and night

Area Dredging area, joining: (1) 38°19'47".0N, 117°54'15".0E  
(2) 38°21'20".0N, 117°57'06".0E

Blank Page

Dumping area, joining:

(3)38°31'48".0N,118°20'21".0E  
(4)38°32'05".0N,118°20'09".0E  
(5)38°21'37".0N,117°56'53".0E  
(6)38°19'57".0N,117°53'47".0E  
(7)position (1) above  
(8)38°36'19".8N,118°06'01".4E  
(9)38°36'19".8N,118°06'17".9E  
(10)38°35'43".0N,118°08'01".4E  
(11)38°35'44".0N,118°06'17".3E  
(12)position (8) above

Note: Keep watching on VHF ch.08&16.

Chart 24101 24112 24113 24114 24115

Source Cangzhou Navigation Notice 088/2020

#### 866.Bohai Sea – Bohai Strait – Construction (T)

Date June 9 to December 31, 2020

Area joining:

(1)38°24'09".0N,120°05'19".0E  
(2)38°17'51".0N,120°07'35".0E  
(3)38°18'22".0N,120°09'58".0E  
(4)38°24'41".0N,120°07'42".0E  
(5)position (1) above

Chart 1302

Source Yantai Navigation Notice 173/2020

#### 867.Bohai Sea – Laizhou Gulf – Drilling (T)

Date June 11 to September 8, 2020

Area radius 500m, central point: 38°16'07".0N,118°47'55".0E

Chart 33001

Source Dongying Navigation Notice 176/2020

#### 868.Bohai Sea – Dongying Port – Work (T)

Date June 15 to August 25, 2020

Area joining:

(1)38°05'58".4N,118°58'21".7E  
(2)38°05'50".5N,118°58'23".9E

Blank Page

- (3)38°05'57".5N,118°59'04".0E
- (4)38°06'05".4N,118°59'01".8E
- (5)38°06'06".7N,118°58'49".6E
- (6)38°06'03".6N,118°58'32".1E
- (7)position (1) above

Chart 32201

Source Dongying Navigation Notice 183/2020

**869.Yellow Sea – Sheyang Port – Dredging(T)**

Date June 11 to November 30, 2020

- Area joining:
- (1)33°48'46".1N,120°27'22".9E
  - (2)33°48'47".1N,120°27'37".4E
  - (3)33°48'45".9N,120°27'37".6E
  - (4)33°48'43".0N,120°27'34".0E
  - (5)33°48'42".2N,120°27'23".3E
  - (6)position (1) above

Note: Keep watching on VHF ch.16&68.

Chart 42112

Source Yancheng Navigation Notice 023/2020

**870.East China Sea – Zhoushan Islands – Daishan Island Northwestwards – Construction (T)**

Date August 15, 2019 to December 31, 2020

- Area joining:
- (1)30°28'49".0N,121°56'21".6E
  - (2)30°28'53".0N,121°57'11".0E
  - (3)30°26'30".0N,121°57'11".0E
  - (4)30°24'46".0N,121°53'47".0E
  - (5)30°25'36".0N,121°52'58".0E
  - (6)position (1) above

Note: Keep watching on VHF ch.16. Irrespective vessels are prohibited from entering the operating area.

Chart 51171 52172 53171

Source Zhoushan Navigation Notice 118/2019&062/2020

Blank Page



871. East China Sea – Zhoushan Islands – Daxie Island Westwards – Dredging (T)

Date June 11 to December 31, 2020, day and night  
Area joining: (1) 29°55'55".9N, 121°55'16".0E  
(2) 29°55'22".7N, 121°55'02".1E  
(3) 29°55'01".2N, 121°55'12".0E  
(4) 29°55'27".0N, 121°55'58".7E  
(5) position (1) above  
Chart 52137 53132  
Source Ningbo Navigation Notice 167/2020

872. East China Sea – Haitan Island Northeastwards – Installation (T)

Date June 12 to December 31, 2020  
Area joining: (1) 25°45'09".7N, 119°57'41".6E  
(2) 25°48'16".2N, 119°56'57".7E  
(3) 25°48'16".2N, 120°02'13".0E  
(4) 25°44'01".6N, 119°59'50".9E  
(5) position (1) above  
Chart 62001  
Source Fuzhou Navigation Notice 023/2020

873. Taiwan Strait – Xinghua Bay – Construction (T)

Date June 10, 2020 to December 31, 2021, day and night  
Area joining: (1) 25°19'25".1N, 119°20'57".7E  
(2) 25°17'30".5N, 119°24'05".5E  
(3) 25°16'28".9N, 119°22'36".5E  
(4) 25°18'23".2N, 119°20'05".6E  
(5) position (1) above  
Chart 62632 62661  
Source Putian Navigation Notice 005/2020

874. Taiwan Strait – Weitou Bay – Berth Construction (T)

Date June 11, 2020 to May 31, 2022  
Area joining: (1) 24°36'53".3N, 118°26'06".2E  
(2) 24°36'25".0N, 118°26'07".8E

Blank Page

(3)24°36'23".1N,118°25'27".6E

(4)24°36'51".4N,118°25'27".6E

(5)position (1) above

**Note:** Keep watching on VHF ch.16&69.

**Chart** 64413

**Source** Quanzhou Navigation Notice 043/2020

#### 875.South China Sea – Yamen Channel – Construction (T)

**Date** June 8 to December 30, 2020

**Area** Area1, joining the following two points and

extend 1000m in upstream and downstream side:(1)22°00'45".4N,113°06'03".1E

(2)22°01'05".6N,113°06'54".2E

Area2, joining the following two points and

extend 1000m in upstream and downstream side:(3)22°01'27".8N,113°07'37".5E

(4)22°01'36".4N,113°07'54".7E

**Note:** Keep watching on VHF ch.16.

**Chart** 84302

**Source** Zhuhai Navigation Notice 035/2020

#### 876.South China Sea – Yangjiang Port – Dredging (T)

**Date** June 8, 2020 to May 15, 2022

**Area** joining:

(1)21°31'54".7N,111°47'16".0E

(2)21°33'56".1N,111°47'40".3E

(3)21°34'57".4N,111°47'52".6E

(4)21°35'06".8N,111°47'55".0E

(5)21°36'17".1N,111°48'13".2E

(6)21°37'45".7N,111°48'20".9E

(7)21°39'36".8N,111°49'05".6E

(8)21°39'38".2N,111°48'57".4E

(9)21°39'31".5N,111°48'56".2E

(10)21°37'47".1N,111°48'14".3E

(11)21°36'18".0N,111°48'06".6E

(12)21°35'07".4N,111°47'48".3E

(13)21°34'58".7N,111°47'45".6E

Blank Page

(14)21°33'57".3N,111°47'33".3E

(15)21°31'55".9N,111°47'09".0E

(16)position (1) above

Chart 86301

Source Yangjiang Navigation Notice 034/2020

#### 877.South China Sea – Bohe Port Southeastwards – Construction (T)

Date June 8, 2020 to August 31, 2021

Area joining: (1)21°21'36".0N,111°27'10".8E

(2)21°21'36".0N,111°31'30".0E

(3)21°16'48".0N,111°27'10".8E

(4)21°16'48".0N,111°31'30".0E

(5)position (1) above

Chart 87001 87101

Source Yangjiang Navigation Notice 035/2020

#### 878.Beibu Gulf – Hainan Island – Shentou Harbour – Reclamation (T)

Date January 31, 2018 to December 31, 2020

Area joining: (1)19°49'55".3N,109°11'53".7E

(2)19°50'16".8N,109°12'19".8E

(3)19°50'04".2N,109°12'31".9E

(4)19°49'56".2N,109°12'35".0E

(5)19°49'49".0N,109°12'32".5E

(6)19°49'33".8N,109°12'15".1E

(7)position (1) above

Note: Keep watching on VHF ch.08&16(Tel: 18389597539).

Chart 04404

Source Yangpu Navigation Notice 002/2018&006&015/2019&011/2020

Blank Page

# HYDROGRAPHIC INFORMATION REPORT SHEET

Name(s) of report sender(s) .....

Mailing address .....

Subject .....

Geographical area .....

Position or area limit ("PA" indicated if applicable) .....

.....

Affected chart(s)/publication(s) .....

Details:

Suggestion(s)/request(s) .....

.....

Signature :

Date:

# HYDROGRAPHIC INFORMATION REPORT SHEET

## INSTRUCTIONS

### 1. Extent of Information to be reported:

a) Discovery or the changes in position, range, depth of uncovered reefs, shoals, wrecks or other obstructions.

b) Discovery or changes of floating objects (e.g buoys, mooring buoys, large scale fishing stakes, floating shipwrecks), magnetic anomalies, discolored water or breakers.

c) Establishments or changes of navigation facilities.

d) Establishments or changes of mooring or berthing facilities (e.g. piers, submarine cables, overhead cables, mooring buoys, breakwaters).

e) Changes in the limit of fairway, anchorages or sailing route.

f) Shortcomings in Chinese coastal port and fairway charts and other relative publications.

### 2. Instructions:

a) Measuring instrument, methods and time should be specified in expressing the location or scope; and the coordinate system should be indicated (1954 Beijing coordinate system or WGS-84 coordinate system).

b) When position expressed in bearing and distance, the origin should be specified; and when position expressed in latitude and longitude, the number, edition and publisher of chart referred to should be specified.

c) Measuring instrument, methods and time of the obstruction or shoal soundings should be indicated. In addition, the sounding datum and whether it makes corrections for the height of the tide should also be indicated.

d) Elevation of a navigational mark should be accompanied by the datum it referred to, and height of a light should indicate whether it refers to that of the top or that of the center.

e) The report should be signed and affix the official seal.

### 3. Remarks:

a) The information reported will be checked upon our receipt and then used to the best advantage which may mean inclusion in due weekly edition of *Notices to Mariners*. Certain amount of compensation will be given to the report senders.

b) Please send the report to Shanghai MSA Survey and Mapping Office. Address: 82 Lane 7, Gongqing Road, Yangpu District, Shanghai.