



NOTICES TO MARINERS

Issue No.30(Total No.981)

Notice No.899-935

27 July 2020

CONTENTS

- I Sailing Bulletin
- II Index
- III Notices to Mariners
- IV Temporary Notices

In order to keep navigation safety and make Chinese coastal port and fairway Charts modify timely and accurately, mariners are requested to inform the china MSA immediately of the discovery of new danger, or changes or defects in aids to navigation and of shortcomings in Chinese coastal port and fairway charts or publications. Copies of Navigational warning, Sailing information, and Dynamic aids condition should be sent to Tianjin, Shanghai and Guangdong MSA timely. Departments and mariners may contact Shanghai Marine Chart Press Center or Tianjin, Shanghai and Guangdong MSA to get subscribing information. The Notices to Mariners can also be made through the following websites.

In addition to postal methods, the following additional communication facilities are available:

Tianjin MSA Survey and Mapping Office:	E-mail: hcd@tjmsa.gov.cn Phone: +86(0)22 58873986 Fax: +86(0)22 58873988
Shanghai Marine Chart Press Center:	E-mail: gztg@shchart.cn Phone: +86(0)21 65806556 Fax: +86(0)21 65697997
Guangdong MSA Survey and Mapping Office:	E-mail: hemail@gdmsa.gov.cn Phone: +86(0)20 89320335 Fax: +86(0)20 89320336
China MSA Nautical Charts&Books Publisher:	Web: www.chart.msa.gov.cn

The Maritime Safety Administration of the People's Republic of China

Explanatory Notes

1. The Notices which publish the information about essential changing feature of Chinese coastal sea area and works at sea, is mainly used to correct the Chinese coastal port and fairway Charts and offer navigation safety information for mariners.
2. The information published in the notice origins from the marine information, the navigational warning, aids dynamics as well as the hydrographic achievements, which are issued by Maritime Administration. The additional source comes from shipping, fairway, sea, Harbour affairs, and fishing politics department.
3. The Notices include the Sailing Bulletin, the Notices to Mariners and Temporary Notices.
 - a) Sailing Bulletin announces rules and regulations of navigation, the printing, correcting and cancellation of publication, and the marine information which is promulgate by MSA and has important relationship which navigation safety. It is not used to correct the Charts.
 - b) The Notices to Mariners is used for user to correct related Chinese coastal port and fairway Charts. The number in parentheses behind the Chart No. indicates that only parts of the Notices related to this chart. The number in square bracket illustrated the previous update notice information.
 - c) The Temporary Notices published for the temporary establishment, cancellation, variation as well as works at sea. The Chart No. lists for user's convenience when mariners look up for the details.
4. Geographical position refer to the horizontal datum of the current edition of each affected chart. The 2000 national geodetic coordinate system which we adopt equals to WGS-84 world geodetic coordinate system in usage. The sounding datum refers to the level of Lowest Astronomical Tide and the elevation uses 1985 national vertical datum. Bearings are true reckoned clockwise from 000° to 359°. Those relating to lights are from seaward. The height of the lighthouse or light beacon is referred to Mean High Water Springs.
5. For symbols used in the Notices to Mariners, see GB12319-1998.
6. The unit in the Notices complies with the international standard unit of measurement, with the Chinese characters replaced by symbol and alphabet, such as degrees (°), minutes (′) and seconds (″), meters (m), kilometers (km) or nautical miles (M).

SAILING BULLETIN

1,Publication Information

1.New Chart Information

No.	Chart No.	Name	Scale	Date	Note
1	23001	BOHAI GULF	1:150 000	2020年6月第5版	
2	34001	CHANGSHAN CHANNEL TO YANGMADAO	1:150 000	2020年7月第1版	Scope of Chart 37°23'00"N ~38°19'00"N 120°03'00"E ~121°49'00"E
3	42002	DAFENG PORT TO YANGKOU PORT	1:150 000	2020年6月第1版	Scope of Chart 32°30'00"N ~33°26'00"N 120°38'00"E ~122°13'00"E
4	91001	HAIKANG PORT TO BEIHAI PORT	1:150 000	2020年6月第2版	
5	92001	BEIHAI PORT TO DONGXING PORT	1:150 000	2020年6月第2版	

2.Disused Chart Information

No.	Chart No.	Name	Scale	Date	Note
1	23001	BOHAI GULF	1:150 000	2019年3月第4版	
2	34001	LAIZHOU PORT TO YANTAI PORT	1:150 000	2016年1月第3版	
3	34002	YANTAI PORT TO CHENGSHANJIAO	1:150 000	2015年5月第3版	
4	91001	HAIKANG PORT TO BEIHAI PORT	1:150 000	2012年12月第1版	
5	92001	BEIHAI PORT TO DONGXING PORT	1:150 000	2012年8月第1版	

INDEX

1,GEOGRAPHICAL INDEX

Bohai Sea	Tianjin Port	(917),(918)
	Huanghua Port	(919)
	Laizhou Gulf	(920)
	Bohai Strait	(899)
Yellow Sea	Yantai Port	(921)
	Zhangjiabu Port	(922)
	Rizhao Port	(923),(924)
	Jiangsu Coastal	(900)
East China Sea	Huangpu River	(901)
	Zhoushan Islands	(902),(925),(926),(934),(935)
	Ningbo Port	(927),(928),(929),(930)
	Yongjiang River	(931),(932),(933)
South China Sea	Daya Bay	(903)
	Zhujiangkou	(904),(905)
	Zhujiang River	(906),(907)
	Zhuhai Port	(908)
	Leizhou Peninsula Eastwards	(909)
Beibu Gulf	Weizhou Island Southeastwards	(910)
	Fangcheng Port Southwards	(911)
	Hainan Island	(912)
	Correction	(913),(914),(915),(916)

2,INDEX OF CHARTS AFFECTED

Chart No.	Notice No.	Notice No. (T)
23101		917
23111		918
23112		917
23113		917,918
23133		917
23135		917
24101		919
33001		920
34161		921
35157		922
36144		923
37101		923
37112		923
37122		924
37123		924
37124		923
1302	899	
1304	899	
44212	901	
44256	901	
51171		925
52134		926
52135		926
52137		934
52141	902	
52174	902	
53001	902	
53132	913	927,928,929,930
53171		925
53251		931
53253		932,933
53341	902	
53342		935
63131	914	
64221	915	
65131	916	

Chart No.	Notice No.	Notice No. (T)
2307	900	
2308	902	
2309	902	
83001	903	
83101	903	
84001	904	
84002	904	
84206	904	
84212	904	
84213	905	
84214	905	
84216	906,907	
84220	904	
84221	904	
84224	904	
84230	905	
84235	906	
84236	907	
84301	908	
84307	908	
87001	909	
88001	909	
88302	909	
91001	910	
92001	911	
04001	912	
04002	910,912	
04401	912	
04402	912	
3313	903	
3314	904	
3315	909	
3316	910,911,912	

Notices to Mariners

899. Bohai Sea – Bohai Strait – Submarine Pipeline

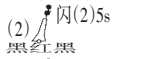
- | | | |
|--------|------------------------------|---------------------------------|
| Insert | Submarine pipeline, joining: | (1) 38°24'35".5N, 120°06'51".8E |
| | | (2) 38°23'28".9N, 120°06'50".4E |
| | Submarine pipeline, joining: | (3) position (1) above |
| | | (4) 38°23'29".6N, 120°07'50".4E |

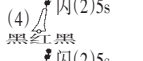
Note: (1),(2)管线两侧各 200m 水域范围为海缆保护区范围;(3),(4)管线两侧各 300m 水域范围为海缆保护区范围。

Chart 1302[2020-692] 1304[2020-778]

Source Shandong Navigation Notice 214/2020

900. Yellow Sea – Jiangsu Coastal – Aids

- | | | |
|--------|---|---|
| Delete | 




 | <p>(1) 33°07'30".1N, 122°25'46".8E</p> <p>(2) 33°07'10".9N, 122°25'45".9E</p> <p>(3) 33°38'11".7N, 122°24'36".8E</p> <p>(4) 33°37'52".8N, 122°24'36".8E</p> <p>(5) 33°38'02".2N, 122°24'48".6E</p> <p>(6) 33°07'21".8N, 122°25'45".0E</p> |
|--------|---|---|

Chart 2307(1)[2020-779]

List of Lights CNP82/2019~2020[4310200.03] [4310200.04] [4310200.05] [4310440.01] [4310440.02] [4310441.001]

Source East China Sea Aids 008/2020

901. East China Sea – Huangpu River – Shallow Depth

- | | | |
|--------|---------------------|---------------------------------|
| Delete | 5 ₇ | (1) 31°16'50".6N, 121°33'52".1E |
| | 6 ₄ | (2) 31°16'48".1N, 121°33'51".5E |
| | 5 ₄ | (3) 31°16'44".8N, 121°33'50".8E |
| | 9 ₉ | (4) 31°16'21".8N, 121°33'44".7E |
| | 6 | (5) 31°17'21".3N, 121°33'57".0E |
| Insert | 9 ₉ | (6) position (4) above |
| | 4 ₇ 及等深线 | (7) 31°17'21".1N, 121°33'57".4E |

Chart 44212(1,3~5;6,7)[2020-738]

44256(1~4;6,7)(with chart unchanged)[2019-1028]

Source Hydrography Department Shanghai MSA

902.East China Sea – Zhoushan Islands – Liuheng Island Southeastwards – Anchorage

Insert anchorage boundary line and note

"条帚门外锚地 Ⓐ待泊,候潮", joining:

(1)29°40'43".6N,122°18'59".9E
(2)29°40'15".2N,122°20'05".5E
(3)29°40'00".0N,122°19'57".9E
(2309北图廓交点)
(4)29°38'00".0N,122°18'57".8E
(52174南图廓交点)
(5)29°37'48".0N,122°18'51".8E
(53341北图廓交点)
(6)29°37'09".2N,122°18'32".4E
(7)29°37'08".2N,122°15'16".8E
(8)29°37'32".7N,122°13'58".2E
(9)29°37'48".0N,122°14'22".4E
(53341北图廓交点)
(10)29°38'00".0N,122°14'41".3E
(52174南图廓交点)
(11)29°40'00".0N,122°17'51".0E
(2309北图廓交点)
(12)position (1) above

Chart 52141(1,2,6~8,12)[2020-477] 52174(1,2,4,10,12)[2020-845]
53001(1,2,6~8,12)[2020-845] 53341(5~9)[2020-56]
2308(1,2,6~8,12)[2020-879] 2309(3,6~8,11)[2020-781]

Source Zhoushan Navigation Notice 069/2020




903.East China Sea – Daya Bay – Wreck

Delete  (1)22°24'21".1N,114°39'36".8E
 (2)position (1) above



Chart 83001(1)[2020-856] 83101(1)[2020-] 3313(2)[2020-579]

Source Guangzhou Hydrographic Center

904.South China Sea – Zhujiangkou – Hong Kong International Airport Eastwards –Wreck

Delete	 (1993) 及等深线	(1)22°18'05".6N,113°50'51".9E
	 (1993)	(2)position (1) above
		(3)position (1) above
Insert	4 ₂ 及等深线	(4)22°18'06".3N,113°50'52".6E
Chart	84001(3,4)[2020-785] 84002(3,4)[2020-882] 84206(2,4)[2020-882] 84212(2,4)[2020-785] 84220(2,4)[2020-822] 84221(2,4)[2020-823] 84224(1,4)[2020-785] 3314(3,4)[2020-785]	
Source	Guangzhou Hydrographic Center	



905.South China Sea – Zhujiangkou – Lingding Fairway – Buoyage

Delete	(40)  闪(2)红6s(同闪)	(1)22°36'51".6N,113°42'07".2E
Insert	(40)  闪(2)红6s(同闪)	(2)22°37'00".8N,113°42'03".8E
Chart	84213(1)[2020-822] 84214[2020-822] 84230[2020-584]	
List of Lights	CNP83/2019~2020[7411430.40]	
Source	Nanhai Aids 041/2020	





906.South China Sea – Zhujiang River – Nizhou Channel – Shallow Depth

Delete	14 ₂	(1)22°53'52".9N,113°34'19".3E
Insert	11 ₄	(2)22°53'59".2N,113°34'18".1E
		(3)position (2) above
	11 ₈	(4)22°53'57".8N,113°34'18".0E
	12 ₅	(5)22°54'01".3N,113°34'17".8E
	11 ₈	(6)22°53'56".4N,113°34'18".5E
	12 ₂	(7)22°53'54".3N,113°34'19".0E
		(8)position (7) above
	danger line, joining:	(9)22°54'02".4N,113°34'18".1E
		(10)22°54'02".0N,113°34'16".1E
		(11)22°53'52".9N,113°34'18".2E
		(12)22°53'53".3N,113°34'20".3E
		(13)position (9) above
Chart	84216(1;3,8)[2020-] 84235(2,7;9~13)[2020-263]	
Source	Guangzhou Hydrographic Center	



907.South China Sea – Zhujiang River – Lianhuashan Fairway – Shallow Depth

Delete  9 (1)23°00'13".0N,113°31'02".3E
 Insert  8₃ (2)23°00'13".5N,113°31'02".4E
 Chart 84216(2)[2020-906] 84236[2020-]
 Source Guangzhou Hydrographic Center


908. South China Sea – Zhuhai Port – Gaolan Harbour – Buoyage

Move (G2)  闪红4s from: (1)21°55'43".0N,113°12'46".0E
 to: (2)21°55'42".4N,113°12'48".0E
 (G4)  闪红4s from: (3)21°56'08".8N,113°13'07".9E
 to: (4)21°56'08".2N,113°13'09".9E
 (G5)  闪红4s from: (5)21°56'39".2N,113°13'12".4E
 to: (6)21°56'38".6N,113°13'14".4E
 (D1)  闪红4s from: (7)21°56'42".8N,113°13'29".2E
 to: (8)21°56'42".2N,113°13'31".2E
 Chart 84301[2020-555] 84307[2020-555]
 List of Lights CNP83/2019~2020[7413610.02][7413610.04][7413610.05][7413620.01]
 Source Nanhai Aids 042/2020

909.South China Sea – Leizhou Peninsula Eastwards – Houhai Island Eastwards – Wreck


Delete  4 (1)20°41'11".9N,110°35'25".6E
 (2)20°41'12".4N,110°35'30".9E
 Chart 87001(1)[2020-883] 88001(1)[2020-885] 88302(1)[2019-368]
 3315(2)[2020-885]
 Source Guangzhou Hydrographic Center

910.Beibu Gulf – Weizhou Island Southeastwards – Wreck


Delete  (2018) 20°44'24".0N,109°16'33".0E
 Chart 91001[2020-] 04002[2020-588] 3316[2020-758]
 Source Guangzhou Hydrographic Center

911.Beibu Gulf – Fangcheng Port Southwards – Lightbeacon & AIS

Insert (测风塔1)  莫(U)15s14m10M (1)21°06'50".1N,108°17'13".9E
 雷康(G)
 AIS

(测风塔2)  莫(U)红15s13m4M(同闪)

(2)21°06'50".1N,108°17'14".1E

(测风塔3)  莫(U)红15s13m4M(同闪)

(3)21°06'50".0N,108°17'14".1E

Note: 防城港中广核测风塔2和3号灯桩同步闪光。

Chart 92001(1)[2020-] 3316(1)[2020-910]

List of Lights CNP83/2019~2020[8510051.01][8510051.02][8510051.03]

Source Nanhai Aids 040/2020

912.Beibu Gulf – Hainan Island – Yangpu Port and Approaches – Shallow Depth

Delete	4 ₇	(1)19°41'35".0N,109°09'32".5E
	4 ₇ 石	(2)19°41'21".1N,109°10'00".1E
	4 ₇ 石 及等深线	(3)position (2) above
	6 ₁ 石	(4)19°41'07".6N,109°09'39".0E
	8 ₆	(5)19°40'00".9N,109°08'32".5E
	8 ₉ 石	(6)19°41'30".6N,109°08'47".4E
	9 ₁ 石	(7)19°41'02".9N,109°08'34".5E
	南楼石10 ₅	(8)19°40'48".7N,109°07'25".4E
	港心石10 ₈	(9)19°41'25".4N,109°07'22".9E
	10 ₈ 石	(10)19°41'08".0N,109°07'51".6E
	10	(11)19°41'14".7N,109°08'22".8E
	10 及等深线	(12)position (11) above
	11 ₆ 石	(13)19°41'23".9N,109°07'51".3E
	11 ₉	(14)19°41'18".9N,109°07'39".6E
	11 ₉ 石	(15)19°41'35".4N,109°07'59".7E
	内开便礁14 ₆	(16)19°41'37".1N,109°05'42".8E
	14 ₆	(17)position (16) above
	14 ₆	(18)19°41'34".5N,109°05'43".8E
	12 ₄ 石	(19)19°42'27".8N,109°08'03".3E
	12 ₆ 石	(20)19°42'11".2N,109°07'52".5E
	11 ₅ 石	(21)19°42'20".8N,109°08'15".7E
	11 ₆ 石	(22)19°42'27".4N,109°08'25".2E
	10 ₆ 石	(23)19°42'04".6N,109°08'35".9E
	8 ₆ 石	(24)19°42'06".7N,109°08'52".5E
	8 ₆ 石	(25)19°42'20".5N,109°08'39".6E
	9 ₄ 石	(26)19°42'25".5N,109°08'41".1E

	8 ₃ 石	(27)19°42'31".3N,109°08'41".7E
	11 ₂	(28)19°42'30".5N,109°08'36".3E
Insert	4 ₇ 石	(29)19°41'35".4N,109°09'32".5E
	4 ₇ 石	(30)19°41'21".1N,109°10'00".0E
	6 ₁ 石	(31)19°41'07".7N,109°09'39".1E
	6 ₇ 石	(32)19°40'01".4N,109°08'32".5E
	8 ₉ 石	(33)19°41'30".6N,109°08'48".0E
	8 ₉ 石	(34)19°41'03".0N,109°08'34".4E
	南楼石:10 ₅	(35)position (8) above
	港心石:10 ₇	(36)position (9) above
	10 ₇ 石	(37)19°41'23".2N,109°07'21".1E
	10 ₈ 石	(38)19°41'08".2N,109°07'51".1E
	10 ₁₀ 石	(39)19°41'14".7N,109°08'22".8E
	11 ₇ 石	(40)19°41'21".2N,109°07'47".9E
	12 ₇ 石	(41)19°41'37".3N,109°08'00".7E
	内开便礁:14 ₆	(42)19°41'37".1N,109°05'43".8E
6 ₆ 石	(43)19°42'21".6N,109°08'39".7E	
Chart	04001(4,9,14,17,26;31~34,37,38,41~43)[2020-386]	
	04002(4,9,14,17,26;31~34,37,38,41~43)[2020-910]	
	04401(1,3~10,12,13,15,16,19~28;29~35,37~43)[2019-]	
	04402(1,2,4~11,13,15,16,19~28;29~43)[2019-]	
	3316(4,9,18,26;31,33,34,37,41~43)[2020-911]	
Source	Guangzhou Hydrographic Center	

913.Correction

Correct notices No.739 in Issue No.25 2020 as follow:

Correct from: 53132[2020-707]
to: 53132[2020-333]
Chart 53132[2020-739]

914. Correction

Correct notices No.849 in Issue No.28 2020 as follow:

Correct from: 63131〔2020-708〕

to: 63131〔2020- 〕

Chart 63131〔2020-849〕

915. Correction

Correct notices No.782 in Issue No.26 2020 as follow:

Correct from: 64221〔2020-709〕

to: 64221〔2020-438〕

Chart 64221〔2020-782〕

916. Correction

Correct notices No.722 in Issue No.24 2020 as follow:

Correct from: 65131〔2020-710〕

to: 65131〔2020-485〕

Chart 65131〔2020-854〕

Blank Page

Temporary Notices

917. Bohai Sea – Tianjin Port – Gaoshaling Harbour – Fairway Construction (T)

Date September 27, 2019 to September 30, 2020, day and night

Area operating area, joining: (1) 38°47'48".9N, 118°01'33".0E
(2) 38°47'24".5N, 118°01'25".4E
(3) 38°50'18".2N, 117°46'27".2E
(4) 38°50'07".8N, 117°46'18".0E
(5) 38°51'26".4N, 117°41'06".5E
(6) 38°52'13".4N, 117°41'25".8E
(7) 38°51'21".4N, 117°44'48".9E
(8) 38°52'02".0N, 117°45'20".2E
(9) 38°51'36".2N, 117°47'06".7E
(10) 38°50'42".3N, 117°46'34".8E
(11) position (1) above

fetching and filling area, joining: (12) 38°51'21".4N, 117°44'48".9E
(13) 38°52'02".0N, 117°45'20".2E
(14) 38°52'53".6N, 117°41'42".3E
(15) 38°52'13".4N, 117°41'25".8E
(16) position (12) above

Note: Keep watching on VHF ch.10.

Chart 23101 23112 23113 23133 23135

Source Dagukou Navigation Notice 074/2019&056/2020

918. Bohai Sea – Tianjin Port – Dredging (T)

Date March 11 to December 31, 2020, day and night

Area Tianjin Port

Note: AIS is working and keep watching on VHF ch.09&14.

Chart 23111 23113

Source Beijiang Navigation Notice 013&057/2020

919. Bohai Sea – Huanghua Port – Construction (T)

Date June 24 to December 31, 2020

Area joining: (1) 38°29'45".0N, 117°44'29".7E

Blank Page

- (2)38°29'47".5N,117°44'29".5E
- (3)38°29'47".0N,117°44'25".3E
- (4)38°29'44".6N,117°44'21".2E
- (5)38°29'41".6N,117°44'23".4E
- (6)position (1) above

Note: AIS is working and keep watching on VHF ch.08&16.

Chart 24101

Source Cangzhou Navigation Notice 095/2020.

920.Bohai Sea – Laizhou Gulf – Drilling (T)

Date July 4 to October 31, 2020

Area radius 1000m, central point: 38°16'43".5N,118°49'09".0E

Chart 33001

Source Dongying Navigation Notice 210/2020

921.Yellow Sea – Yantai Port – Western Harbour – Dredging (T)

Date June 25, 2020 to June 30, 2021

- Area joining:
- (1)37°44'44".4N,121°08'43".6E
 - (2)37°44'02".1N,121°08'36".8E
 - (3)37°42'59".5N,121°08'12".6E
 - (4)37°42'43".1N,121°08'37".4E
 - (5)37°42'59".1N,121°08'54".1E
 - (6)37°43'28".5N,121°08'45".7E
 - (7)37°45'02".8N,121°09'00".9E
 - (8)position (1) above

Chart 34161

Source Yantai Navigation Notice 207/2020

922.Yellow Sea – Zhangjiabu Port – Dredging (T)

Date July 1 to October 31, 2020

- Area joining:
- (1)37°00'22".7N,122°09'47".2E
 - (2)37°00'19".7N,122°09'47".8E
 - (3)37°00'32".5N,122°10'11".5E
 - (4)37°00'33".3N,122°10'06".3E

Blank Page

(5)37°00'25".2N,122°09'51".5E

(6)37°00'24".4N,122°09'51".4E

(7)position (1) above

Note: Keep watching on VHF ch.16.

Chart 35157

Source Weihai Navigation Notice 218/2020

923.Yellow Sea – Rizhao Port – Shijiu Harbour – Surveying (T)

Date June 24 to September 30, 2020, 7:00–19:00

Area joining: (1)35°11'15".0N,119°28'36".0E

(2)35°11'15".0N,119°51'10".0E

(3)35°24'03".0N,119°51'10".0E

(4)35°24'03".0N,119°28'36".0E

(5)position (1) above

Note: Keep watching on VHF ch.14&16.

Chart 36144 37101 37112 37124

Source Rizhao Navigation Notice 200/2020

924.Bohai Sea – Rizhao Port – Lanshan Harbour – Dredging (T)

Date June 29 to December 31, 2020

Area dredging area 1, joining: (1)35°05'31".5N,119°21'47".5E

(2)35°05'11".8N,119°21'50".6E

(3)35°04'57".4N,119°22'01".0E

(4)35°04'42".5N,119°22'19".9E

(5)35°04'29".0N,119°22'45".6E

(6)35°04'37".8N,119°22'53".7E

(7)35°04'54".1N,119°22'41".1E

(8)35°05'08".1N,119°22'40".1E

(9)35°05'17".2N,119°22'25".4E

(10)35°05'45".2N,119°22'20".9E

(11)35°05'49".6N,119°22'16".1E

(12)position (1) above

dredging area 2, joining: (13)35°06'12".4N,119°23'15".7E

(14)35°06'03".9N,119°23'03".0E

Blank Page

- (15)35°05'58".0N,119°23'04".0E
- (16)35°05'59".7N,119°23'25".0E
- (17)35°05'41".4N,119°23'38".3E
- (18)35°05'43".4N,119°23'46".2E
- (19)35°05'59".9N,119°23'40".0E
- (20)35°06'03".0N,119°23'43".0E
- (21)35°06'14".2N,119°23'41".2E
- (22)35°06'17".7N,119°23'34".5E
- (23)35°06'33".0N,119°23'30".6E
- (24)35°06'39".3N,119°23'17".6E
- (25)35°06'35".5N,119°23'13".0E
- (26)position (13) above
- (27)35°05'07".4N,119°22'55".4E
- (28)35°04'53".4N,119°23'19".4E
- (29)35°04'54".8N,119°23'33".1E
- (30)35°05'11".2N,119°23'30".6E
- (31)position (27) above

dumping area, joining:

Chart 37122 37123
 Source Rizhao Navigation Notice 212/2020

925.East China Sea – Zhoushan Islands – Daishan Island – Construction (T)

Date February 3 to December 31, 2020

- Area joining:
- (1)30°27'35"N,121°50'00"E
 - (2)30°28'40"N,121°50'27"E
 - (3)30°28'44"N,121°51'13"E
 - (4)30°25'57"N,121°50'00"E
 - (5)position (1) above

Note: Keep watching on VHF ch.14. Irrespective vessels are prohibited from entering the operating area.

Chart 51171 53171
 Source Zhoushan Navigation Notice 015/2019&071/2020

926.East China Sea – Zhoushan Islands – Xiushan Islands Southwards – Dredging (T)

Date June 25 to December 31, 2020

Blank Page

Area area 1, joining: (1)30°07'52".8N,122°08'28".6E
(2)30°07'33".4N,122°08'39".1E
(3)30°07'28".1N,122°08'27".0E
(4)30°07'47".6N,122°08'14".8E
(5)position (1) above

area 2, joining: (6)30°07'24".2N,122°08'43".6E
(7)30°07'20".2N,122°08'33".4E
(8)30°07'06".8N,122°09'00".9E
(9)30°07'10".5N,122°09'04".8E
(10)position (6) above

area 3, joining: (11)30°07'38".5N,122°07'59".6E
(12)30°07'40".5N,122°07'57".7E
(13)30°07'41".6N,122°07'41".6E
(14)30°07'39".4N,122°08'01".2E
(15)position (11) above

Note: Keep watching on VHF ch.14. Irrespective vessels are prohibited from entering the operating area.

Chart 52134 52135

Source Zhoushan Navigation Notice 066/2020

927.East China Sea – Ningbo Port – Pier Construction (T)

Date May 19, 2019 to December 31, 2020

Area joining: (1)29°58'47"N,121°50'34"E
(2)29°58'54"N,121°50'48"E
(3)29°59'14"N,121°50'36"E
(4)29°59'06"N,121°50'21"E
(5)position (1) above

Note: Keep watching on VHF ch.16. Irrespective vessels are prohibited from entering the operating area.

Chart 53132

Source Zhoushan Navigation Notice 076/2019&079/2020

928.East China Sea – Ningbo Port – Beilun Harbour – Berth Construction (T)

Date June 21 to December 31, 2020

Blank Page

Area joining: (1)29°56'11".8N,121°52'23".6E
(2)29°56'03".4N,121°52'19".9E
(3)29°56'01".7N,121°52'25".4E
(4)29°55'58".3N,121°52'23".6E
(5)29°55'56".3N,121°52'30".8E
(6)29°56'08".2N,121°52'37".5E
(7)position (1) above

Note: Keep watching on VHF ch.14(Tel: 13777203668, 13586888693).

Chart 53132

Source Ningbo Navigation Notice 182/2020

929.East China Sea – Ningbo Port – Beilun Harbour – Berth Construction (T)

Date June 26 to December 25, 2020, 06:00~18:00

Area joining: (1)29°56'06".9N,121°54'29".8E
(2)29°55'55".0N,121°54'33".9E
(3)29°55'43".9N,121°54'32".2E
(4)29°55'46".7N,121°54'08".3E
(5)29°56'01".9N,121°54'11".0E
(6)29°56'07".4N,121°54'20".6E
(7)position (1) above

Note: Keep watching on VHF ch.14(Tel: 13567905396,15857428595).

Chart 53132

Source Ningbo Navigation Notice 183/2020

930.East China Sea – Ningbo Port – Beilun Harbour – Dredging (T)

Date June 28 to December 31, 2020, day and night

Area area 1, joining: (1)29°56'00".2N,121°52'33".8E
(2)29°56'05".0N,121°52'18".8E
(3)29°56'08".3N,121°52'20".2E
(4)29°56'11".3N,121°52'38".1E
(5)position (1) above
area 2, joining: (6)29°55'57".8N,121°52'24".4E
(7)29°56'00".4N,121°52'25".5E
(8)29°55'58".2N,121°52'32".7E

Blank Page

(9)29°55'55".7N,121°52'31".4E

(10)position (6) above

Note: Keep watching on VHF ch.14(Tel:13806663324).

Chart 53132

Source Ningbo Navigation Notice 185/2020

931.East China Sea – Yongjiang River – Dredging(T)

Date June 25, 2020 to June 10, 2021, day and night

Area joining: (1)29°56'45".0N,121°41'28".0E
(2)29°56'44".0N,121°41'29".0E
(3)29°56'43".0N,121°41'27".0E
(4)29°56'43".0N,121°41'26".0E
(5)position (1) above

Note: Keep watching on VHF ch.06(Tel:13605741858).

Chart 53251

Source Ningbo Navigation Notice 187/2020

932.East China Sea – Yongjiang River – Surveying(T)

Date June 25 to December 9, 2020, daily anytime

Area joining: (1)29°53'32".8N,121°34'01".7E
(2)29°53'26".7N,121°34'06".3E
(3)29°58'35".0N,121°45'29".0E
(4)29°58'37".0N,121°45'25".0E
(5)position (1) above

Note: Keep watching on VHF ch.06(Tel:18074218809).

Chart 53253

Source Ningbo Navigation Notice 186/2020

933.East China Sea – Yongjiang River – Dredging(T)

Date June 25 to December 31, 2020, day and night

Area joining: (1)29°54'10".9N,121°36'03".2E
(2)29°54'15".4N,121°36'17".8E
(3)29°54'13".6N,121°36'18".7E
(4)29°54'09".0N,121°36'04".1E

Blank Page

(5)position (1) above

Note: Keep watching on VHF ch.06(Tel:13806663324).

Chart 53253

Source Ningbo Navigation Notice 189/2020

934.East China Sea – Zhoushan Islands – Chuanshan Peninsula Northwards – Pier

Construction(T)

Date July 1 to December 31, 2020

Area area 1, joining: (1)29°53'20".0N,122°03'56".0E
(2)29°53'25".0N,122°04'34".0E
(3)29°53'49".0N,122°04'26".0E
(4)29°53'41".0N,122°03'49".0E
(5)position (1) above
area 2, joining: (6)29°53'37".0N,122°05'11".0E
(7)29°53'30".0N,122°04'52".0E
(8)29°53'54".0N,122°04'45".0E
(9)29°53'58".0N,122°05'04".0E
(10)position (6) above

Note: Keep watching on VHF ch.14(Tel:13777225820,13777203668).

Chart 52137

Source Ningbo Navigation Notice 190/2020

935.East China Sea – Zhoushan Islands – Meishan Island Eastwards – Pier Construction(T)

Date June 21, 2020 to June 30, 2021

Area joining: (1)29°47'25".6N,122°01'44".9E
(2)29°47'18".5N,122°01'52".5E
(3)29°46'48".6N,122°01'16".0E
(4)29°46'55".6N,122°01'08".3E
(5)position (1) above

Note: Keep watching on VHF ch.16&28(Tel:13777203668).

Chart 53342

Source Ningbo Navigation Notice 181/2020

Blank Page

Disabled Temporary Notice List

(1) Bohai Sea

180/2020	Tianjin Port	Pier Construction(T)
181/2020	Tianjin Port	Seismic Expolration(T)
210/2020	Tianjin Port	Pier Construction(T)
312/2020	Tangshan Port	Dredging(T)
346/2020	Tianjin Port	Dredging(T)
347/2020	Tianjin Port	Dredging(T)
457/2020	Tianjin Port	Dredging(T)
560/2020	Binzhou Port	Berth Construction(T)
591/2020	Tangshan Port	Drilling(T)
594/2020	Tianjin Port	Pier Construction(T)
596/2020	Laizhou Gulf	Construction(T)
661/2020	Liaodong Gulf	Drilling(T)
664/2020	Tianjin Port	Construction(T)

(2) Yellow Sea

167/2020	Rushan Port	Fairway Construction(T)
168/2020	Qingdao Port	Dredging(T)
397/2020	Qingdao Port	Pier Construction(T)
452/2020	Dalian Port	Pier Construction(T)
460/2020	Qingdao Port	Dredging(T)
598/2020	Rizhao Port	Construction(T)
669/2020	Rizhao Port	Dredging(T)

(3) East China Sea & Taiwan Strait

925/2019	Approaches to Nanri Island	Work(T)
1019/2019	Wenzhou Port	Construction(T)
1110/2019	Feiyunjiangkou	Cofferdam Construction(T)
189/2020	Taizhou Port	Bridge Construction(T)
190/2020	Taizhou Port	Bridge Construction(T)
286/2020	Zhoushan Islands	Pipeline Work(T)
350/2020	Hangzhou Gulf	Geological Exploration(T)

(4) South China Sea & Beibu Gulf

279/2019	Tieshan Port	Construction(T)
598/2019	Zhanjiang Port	Pier Construction(T)

957/2019	Fangcheng Port	Berth Construction(T)
1451/2019	Jieshi Bay	Work(T)
70/2020	Fangcheng Port	Construction(T)
71/2020	Fangcheng Port	Dredging(T)
119/2020	Fangcheng Port	Dredging(T)

INDEX OF TEMPORARY NOTICES IN FORCE

(1) Bohai Sea

383/2010	Tianjin Port	Buoyage(T)
1234/2019	Dongying Port	Pipeline Construction(T)
1314/2019	Qinhuangdao Port	Pier Construction(T)
1335/2019	Panjin Port	Buoyage(T)
1338/2019	Huludao Port	Buoyage(T)
1405/2019	Changxingdao	Buoyage(T)
1406/2019	Liaodong Gulf	Construction(T)
1407/2019	Tangshan Port	Construction(T)
1409/2019	Tianjin Port	Construction(T)
1410/2019	Dongying Port	Construction(T)
1411/2019	Dongying Port	Construction(T)
1439/2019	Qinhuangdao Port	Buoyage(T)
1440/2019	Qinhuangdao Port Southeastwards	Pier Construction(T)
10/2020	Huludao Port	Buoyage(T)
12/2020	Tangshan Port	Construction(T)
45/2020	Tianjin Port	Breakwater Construction(T)
105/2020	Laizhou Gulf	Construction(T)
133/2020	Tangshan Port	Construction(T)
164/2020	Tangshan Port	Pier Construction(T)
184/2020	Laizhou Gulf	Seismic Expolration(T)
209/2020	Tangshan Port	Construction(T)
348/2020	Laizhou Gulf	Seismic Exploration(T)
365/2020	Dongying Port	Dike Construction(T)
366/2020	Laizhou Gulf	Drilling(T)
390/2020	Tangshan Port	Construction(T)
391/2020	Tangshan Port	Construction(T)
393/2020	Dongying Port	Drilling(T)
394/2020	Dongying Port	Drilling(T)
453/2020	Yingkou Port	Dredging(T)
454/2020	Panjin Port	Berth Construction(T)
455/2020	Panjin Port	Dredging(T)
456/2020	Panjin Port	Dredging(T)
458/2020	Dongying Port	Dredging(T)
492/2020	Northern of Bohai Sea	Construction(T)
493/2020	Dongying Port	Drilling(T)

495/2020	Laizhou Gulf	Drilling(T)
557/2020	Panjin Port	Pier Construction(T)
558/2020	Tianjin Port	Surveying(T)
559/2020	Tianjin Port	Pier Construction(T)
561/2020	Laizhou Gulf	Pipeline Construction(T)
592/2020	Tangshan Port	Pipeline Construction(T)
593/2020	Tianjin Port	Pier Construction(T)
595/2020	Laizhou Gulf	Construction(T)
662/2020	Panjin Gulf	Drilling(T)
663/2020	Tianjin Port	Surveying(T)
665/2020	Laizhou Gulf	Drilling(T)
706/2020	Huanghua Port	Drilling(T)
795/2020	Qinhuangdao Port	Dredging(T)
796/2020	Qinhuangdao Port	Work(T)
797/2020	Qinhuangdao Port	Work(T)
798/2020	Qinhuangdao Port	Work(T)
799/2020	Qinhuangdao Port	Work(T)
800/2020	Qinhuangdao Port	Work(T)
801/2020	Tianjin Port	Revetment Construction(T)
802/2020	Tianjin Port	Work(T)
803/2020	Tianjin Port	Surveying(T)
804/2020	Huanghua Port	Bridge Construction(T)
805/2020	Binzhou Port	Dredging(T)
827/2020	Laotieshan Channel	Surveying(T)
828/2020	Yingkou Port	Pipeline Construction(T)
829/2020	Tangshan Port	Construction(T)
859/2020	Yingkou Port	Dredging(T)
860/2020	Liaodong Gulf	Pipeline Construction(T)
861/2020	Jinzhou Port	Pier Construction(T)
862/2020	Tangshan Port	Construction(T)
863/2020	Tangshan Port	Construction(T)
864/2020	Tangshan Port	Construction(T)
865/2020	Huanghua Port	Dredging(T)
866/2020	Bohai Strait	Construction(T)
867/2020	Laizhou Gulf	Drilling(T)
868/2020	Dongying Port	Work(T)
888/2020	Tangshan Port	Construction(T)

889/2020	Tianjin Port	Pier Construction(T)
890/2020	Bohai Strait	Construction(T)
891/2020	Dongying Port	Drilling(T)
917/2020	Tianjin Port	Fairway Construvtion(T)
918/2020	Tianjin Port	Dredging(T)
919/2020	Huanghua Port	Construction(T)
920/2020	Laizhou Gulf	Drilling(T)

(2) Yellow Sea

506/2012	Lianyungang Port	V-AIS(T)
896/2012	Shidao Port	Fairway(T)
584/2017	Xinyang Port	Lightbeacon(T)
922/2017	Rizhao Port	Caisson Storage Area(T)
967/2017	Sheyanghekou	Lightbeacon(T)
1161/2018	Dalian	Revetment Construction(T)
1284/2018	Yancheng Port	Dredging(T)
299/2019	Rizhao Port	Fairway Construction(T)
624/2019	Qingdao Port	Construction(T)
801/2019	Rizhao Port	Dredging(T)
802/2019	Rizhao Port	Dredging(T)
1067/2019	Rizhao Port	Construction(T)
1141/2019	Pingtuyang	Work(T)
1157/2019	Rizhao Port	Fairway Construction(T)
1209/2019	Xuwei Harbour	Work(T)
1385/2019	Qingdao Port	Dredging(T)
1404/2019	Zhuanghe Port	Buoyage(T)
1438/2019	Dalian Port	Construction(T)
14/2020	Sheyang Port Southwestwards	Work(T)
26/2020	Binhai Port	Dredging(T)
41/2020	Yalujiang	Buoyage(T)
42/2020	Dandong Port	Buoyage(T)
106/2020	Rizhao Port	Pier Construction(T)
108/2020	Rizhao Port	Breakwater Construction(T)
170/2020	Qingdao Port	Cofferdam Construction(T)
185/2020	Rizhao Port	Berth Construction(T)
349/2020	Qingdao Port	Dredging(T)
398/2020	Rizhao Port	Berth Construction(T)

524/2020	Qingdao Port	Construction(T)
525/2020	Dafeng Port and Approaches	Work(T)
597/2020	Qingdao Port	Dredging(T)
599/2020	Sheyanghekou and Approaches	Shooting(T)
666/2020	Yantai Port	Dredging(T)
667/2020	Yantai Port	Dredging(T)
668/2020	Nvdao Port	Pier Construction(T)
759/2020	Rizhao Port	Dredging(T)
788/2020	Dalian Gulf	Dredging(T)
789/2020	Dalian Gulf	Construction(T)
790/2020	Dalian Gulf	Dredging(T)
791/2020	Dalian Gulf	Construction(T)
792/2020	Dalian Gulf	Dredging(T)
793/2020	Dalian Gulf	Fairway Construction(T)
794/2020	Dalian Gulf	Dredging(T)
806/2020	Weihai Port	Work(T)
807/2020	Approaches to Lvsì Port	Shooting(T)
826/2020	Dandong Port	Dredging(T)
830/2020	Qingdao Port	Dredging(T)
831/2020	Lvsì Port and Approaches	Work(T)
832/2020	Lvsì Port and Approaches	Work(T)
833/2020	Lvsì Port and Approaches	Work(T)
858/2020	Laotieshan Channel	Surveying(T)
869/2020	Sheyang Port	Dredging(T)
892/2020	Qingdao Port	Fairway Expansion(T)
921/2020	Yantai Port	Dredging(T)
922/2020	Zhangjiabu Port	Dredging(T)
923/2020	Rizhao Port	Surveying(T)
924/2020	Rizhao Port	Dredging(T)

(3) East China Sea & Taiwan Strait

304/2002	Xiamen Port	Mooring buoy(T)
322/2003	Zhoushan	Mooring buoy(T)
22/2004	Changjiangkou	Anchorage Area(T)
148/2004	Changjiangkou	Dumping ground(T)
543/2007	Zhoushan Islands	Anchorage Area(T)
1079/2007	Zhejiang Coastal	Mooring buoy(T)

894/2009	Fujian Coastal	Navigable Fairway(T)
925/2009	Fujian Coastal	Anchorage(T)
698/2010	Fuzhou Port	Lightbeacon(T)
702/2010	Quanzhou Bay	Lightbeacon(T)
889/2010	Quanzhou Bay	LightBeacon(T)
1016/2010	Sanmen Bay	Buoyage(T)
1220/2010	Zhoushan Islands	Anchorage(T)
68/2012	Changjiangkou	Bridge Navigation(T)
1524/2012	Changjiangkou	Lightbeacon(T)
282/2017	Lingjiang	Bridge Opening Mark(T)
525/2017	Wenzhou Port	Lightbeacon(T)
798/2017	Wenzhou Port	Lightbeacon(T)
1234/2017	Jiaojiang River	Lightbeacon(T)
1235/2017	Quanzhou Bay	Dredging(T)
1236/2017	Xiamen Port	Lightbeacon(T)
1338/2017	Mingjiang River	Lightbeacon(T)
235/2018	Minjiang River	Anchorage(T)
256/2018	Quanzhou Bay	Berth Construction(T)
331/2018	Wwitou Bay and Approaches	Construction(T)
510/2018	Dongshan Bay	Pier Construction(T)
1509/2018	Changjiangkou and Approaches	Fetching and Filling
1558/2018	Xinghua Bay	Construction(T)
1590/2018	Zhoushan Port	Surveying(T)
1619/2018	Changjiangkou and Approaches	Construction(T)
30/2019	Approaches to Southern Xiang'an	Construction(T)
31/2019	Approaches to Southern Xiang'an	Construction(T)
96/2019	Quanzhou Bay	Bridge Construction(T)
341/2019	Changjiangkou and Appriaches	Construction(T)
347/2019	Shijing	Bridge Construction(T)
478/2019	Changjiangkou and Approaches	Dredging(T)
495/2019	Xiamen Port	Fairway Construction(T)
585/2019	Changjiangkou and Approaches	Pipeline Work(T)
734/2019	Pinghai Bay	Work(T)
761/2019	Xiamen Port	Bridge Construction(T)
780/2019	Zhoushan Islands	Fetching and Filling(T)
888/2019	Weitou Bay	Berth Construction(T)
1014/2019	Zhoushan Islands	Dredging(T)

1015/2019	Yongjiang River	Dredging(T)
1018/2019	Xiangshan Port	Work(T)
1020/2019	Approaches to Nanri Island	Submarine Cable(T)
1070/2019	Zhoushan Islands	Pier Construction(T)
1072/2019	Zhoushan Port	Work(T)
1124/2019	Xinghua Bay	Submerged Pipeline(T)
1212/2019	Hangzhou Gulf	Dredging(T)
1214/2019	Hangzhou Gulf	Work(T)
1238/2019	Zhoushan Port	Surveying(T)
1286/2019	Oufeitan	Cofferdam Construction(T)
1318/2019	Zhoushan Islands	Pier Construction(T)
1321/2019	Meizhou Bay	Cofferdam Construction(T)
1344/2019	Quanzhou Bay and Approaches	Dredging(T)
1386/2019	Wenzhou Port	Bridge Construction(T)
1418/2019	Jiaxing Port	Pier Construction(T)
1420/2019	Zhoushan Islands	Work(T)
1421/2019	Zhoushan Islands	Bridge Construction(T)
1422/2019	Zhoushan Islands	Bridge Construction(T)
1424/2019	Zhoushan Port	Dredging(T)
1425/2019	Zhoushan Port	Dredging(T)
1449/2019	Quanzhou Bay	Dredging(T)
1450/2019	Quanzhou Bay	Cofferdam Construction(T)
28/2020	Dayangshan and Approaches	Cofferdam Construction(T)
29/2020	Zhoushan Islands	Reclamation(T)
31/2020	Xiangshan Port	Work(T)
32/2020	Meizhou Bay	Work(T)
50/2020	Wenzhou Port	Bridge Construction(T)
63/2020	Zhoushan Port	Surveying(T)
65/2020	Approaches to Shichengcun	Work(T)
90/2020	Hangzhou Gulf	Construction(T)
91/2020	Zhoushan Port	Dredging(T)
93/2020	Zhoushan Port	Surveying(T)
94/2020	Zhoushan Port	Surveying(T)
96/2020	Wenzhou Port	Bridge Construction(T)
110/2020	Ningbo Port	Surveying(T)
111/2020	Zhoushan Port	Work(T)
112/2020	Approaches to Nanridao	Install Construction(T)

113/2020	Meizhou Bay	Berth Construction(T)
137/2020	Changjiangkou and Approaches	Fairway Testing(T)
138/2020	Donghai Bridge	Construction(T)
139/2020	Zhoushan Islands	Pier Construction(T)
140/2020	Zhoushan Islands	Fetching and Filling(T)
142/2020	Approaches to Nanridao	Submarine Cable(T)
186/2020	Changjiangkou and Approaches	Work(T)
187/2020	Jiaxing Port	Pier Construction(T)
188/2020	Zhoushan Islands	Pipeline Work(T)
215/2020	Changjiangkou and Approaches	Work(T)
216/2020	Huangou River	Pier Construction(T)
217/2020	Yongjiang River	Dredging(T)
218/2020	Ningbo Port	Dredging(T)
219/2020	Ningbo Port	Dredging(T)
282/2020	Changjiangkou and Approaches	Surveying(T)
283/2020	Changjiangkou and Approaches	Work(T)
284/2020	Changjiangkou and Approaches	Work(T)
285/2020	Ningbo Port	Work(T)
287/2020	Zhoushan Port	Pier Construction(T)
288/2020	Zhoushan Port	Work(T)
315/2020	Zhoushan Port	Work(T)
316/2020	Zhoushan Port	Work(T)
351/2020	Yongjiang River	Dredging(T)
352/2020	Meizhou Bay	Berth Construction(T)
367/2020	Changjiangkou and Approaches	Work(T)
368/2020	Yongjiang River	Dredging(T)
369/2020	Zhoushan Port	Dredging(T)
370/2020	Zhoushan Port	Dredging(T)
371/2020	Zhoushan Islands	Work(T)
372/2020	Xinghua Bay	Work(T)
373/2020	Meizhou Bay	Work(T)
374/2020	Approaches to Dayu Bay	Geological Exploration(T)
399/2020	Fuzhou Port	Work(T)
400/2020	Zhoushan Port	Dredging(T)
401/2020	Zhoushan Port	Surveying(T)
402/2020	Wenzhou Port	Bridge Construction(T)
403/2020	Approaches to Dayu Bay	Dredging(T)

404/2020	Fuzhou Port	Fairway Construction(T)
405/2020	Quanzhou Bay	Pier Construction(T)
461/2020	Jiaying Port	Work(T)
462/2020	Zhoushan Islands	Work(T)
463/2020	Yongjiang River	Dredging(T)
464/2020	Wenzhou Port	Work(T)
465/2020	Xinghua Bay	Work(T)
496/2020	Donghai Bridge Westwards	Construction(T)
497/2020	Hangzhou Gulf	Surveying(T)
498/2020	Approaches to Zhoushan Islands	Bridge Construction(T)
499/2020	Ningbo Port	Dredging(T)
500/2020	Zhoushan Port	Surveying(T)
501/2020	Lingjiang River	Pier Construction(T)
502/2020	Xiamen Port and Approaches	Reconnaissance(T)
526/2020	Changjiangkou and Approaches	Work(T)
527/2020	Changjiangkou and Approaches	Work(T)
528/2020	Changjiangkou and Approaches	Work(T)
529/2020	Yongjiang River	Dredging(T)
530/2020	Zhoushan Port	Dredging(T)
531/2020	Zhoushan Port	Work(T)
532/2020	Zhoushan Port	Dredging(T)
533/2020	Zhoushan Port	Dredging(T)
534/2020	Zhoushan Port	Work(T)
535/2020	Zhoushan Port	Dredging(T)
536/2020	Zhoushan Port	Surveying(T)
537/2020	Zhoushan Port	Dredging(T)
538/2020	Zhoushan Port	Work(T)
539/2020	Zhoushan Port	Surveying(T)
540/2020	Zhoushan Port	Surveying(T)
541/2020	Zhoushan Port	Work(T)
563/2020	Zhoushan Islands	Pier Construction(T)
564/2020	Zhoushan Port	Work(T)
565/2020	Zhoushan Port	Dredging(T)
566/2020	Yongning River	Bridge Construction(T)
567/2020	Meizhou Bay	Exploding(T)
600/2020	Changjiangkou and Approaches	Work(T)
601/2020	Huangpu River	Surveying(T)

602/2020	Hangzhou Gulf	Work(T)
603/2020	Zhoushan Islands	Dredging(T)
604/2020	Ningbo Port	Surveying(T)
605/2020	Yongjiang River	Dredging(T)
606/2020	Yongjiang River	Dredging(T)
607/2020	Yongjiang River	Dredging(T)
608/2020	Yongjiang River	Dredging(T)
609/2020	Yongjiang River	Dredging(T)
610/2020	Zhoushan Port	Surveying(T)
611/2020	Zhoushan Port	Work(T)
612/2020	Approaches to Daxie Island	Dredging(T)
613/2020	Qimen Port	Bridge Construction(T)
614/2020	Taizhou Port	Pier Construction(T)
670/2020	Zhoushan Islands	Work(T)
671/2020	Ningbo Port	Surveying(T)
672/2020	Ningbo Port	Surveying(T)
673/2020	Ningbo Port	Surveying(T)
674/2020	Ningbo Port	Surveying(T)
675/2020	Ningbo Port	Dredging(T)
676/2020	Ningbo Port	Dredging(T)
677/2020	Xiangshan Port	Dredging(T)
678/2020	Approaches to Aiwan Bay	Pier Construction(T)
679/2020	Songxia Port	Breakwater Construction(T)
680/2020	Meizhou Bay	Dredging(T)
707/2020	Zhoushan Islands	Pier Construction(T)
708/2020	Meizhou Bay	Bridge Construction(T)
709/2020	Quanzhou Bay	Dredging(T)
710/2020	Xiamen Port and Approaches	Work(T)
726/2020	Zhoushan Islands	Dredging(T)
727/2020	Yongjiang River	Dredging(T)
728/2020	Zhoushan Port	Surveying(T)
729/2020	Xinghua Bay	Berth Construction(T)
760/2020	Hangzhou Gulf	Cofferdam Construction(T)
761/2020	Ningbo Port	Dredging(T)
762/2020	Yongjiang River	Dredging(T)
763/2020	Zhoushan Islands	Pier Construction(T)
764/2020	Tantoushan Northwestwards	Work(T)

765/2020	Jiaojiang River	Pipeline Work(T)
766/2020	Shancheng Port	Berth Construction(T)
767/2020	Approaches to Nanridao	Work(T)
768/2020	Quanzhou Bay	Dredging(T)
769/2020	Xiamen Bay and Approaches	Work(T)
808/2020	Hangzhou Gulf	Cofferdam Construction(T)
809/2020	Meizhou Bay	Cofferdam Construction(T)
834/2020	Zhoushan Port	Surveying(T)
835/2020	Zhoushan Port	Dredging(T)
836/2020	Jiaojiang	Pier Construction(T)
870/2020	Zhoushan Islands	Construction(T)
871/2020	Zhoushan Islands	Dredging(T)
872/2020	Haitan Island Northeastwards	Installation(T)
873/2020	Xinghua Bay	Construction(T)
874/2020	Weitou Bay	Berth Construction(T)
893/2020	Zhoushan Port	Surveying(T)
894/2020	Zhoushan Port	Surveying(T)
895/2020	Wenzhou Port	Bridge Construction(T)
896/2020	Shenhu Bay	Work(T)
897/2020	Xiamen Bay	Reclamation(T)
925/2020	Zhoushan Islands	Construction(T)
926/2020	Zhoushan Islands	Dredging(T)
927/2020	Ningbo Port	Pier Construction(T)
928/2020	Ningbo Port	Berth Construction(T)
929/2020	Ningbo Port	Berth Construction(T)
930/2020	Ningbo Port	Dredging(T)
931/2020	Yongjiang River	Dredging(T)
932/2020	Yongjiang River	Surveying(T)
933/2020	Yongjiang River	Dredging(T)
934/2020	Zhoushan Islands	Pier Construction(T)
935/2020	Zhoushan Islands	Pier Construction(T)

(4)South China Sea & Beibu Gulf

419/2003	Guangzhou Port	Anchorage Area(T)
210/2004	Zhujiangkou	Wreck(T)
204/2005	Zhanjiang Port	Wreck(T)
416/2006	Approaches to Daxingshanjiao	Wreck(T)

737/2009	Zhujiangkou	Anchorage Area(T)
852/2009	Zhujiangkou	Buoyage(T)
243/2011	Zhuhai Port Southwestwards	Buoyage(T)
786/2011	Zhanjiang Port	V-AIS(T)
843/2011	Approaches to Wailuomen Channel	Buoyage(T)
228/2012	Chaozhou Port	Buoyage(T)
352/2012	Zhujiangkou	Buoyage(T)
1171/2012	Shenzhen Port	Buoyage(T)
1724/2012	Zhujiangkou	Buoyage(T)
219/2013	Yangpu Port	Lightbeacon(T)
269/2013	Zhujiang	AIS(T)
494/2013	Approaches to Zhelangjiao	Lighthouse(T)
1104/2013	Zhujiangkou	Buoyage(T)
1217/2013	Fangcheng Port	Lightbeacon(T)
1315/2013	Beihai New Harbour	Lightbeacon(T)
1435/2013	Zhujiangkou	Lightbeacon(T)
1457/2013	Zhanjiang Port	Lightbeacon(T)
1487/2013	Jinghai Bay And Approaches	Safety Operation Area(T)
1489/2013	Aojiao Anchorage Southwestwards	Safety Operation Area(T)
37/2014	Approaches to Haimen Bay	Lightbeacon(T)
39/2014	Zhanjian Port	Buoyage(T)
545/2014	Approaches to Shantou Port	Lightbeacon(T)
655/2014	Zhujiangkou	Buoyage(T)
1128/2014	Zhanjiang Port	Lightbeacon(T)
1132/2014	Tieshan Port	Safety Operation Area(T)
1168/2014	Zhujiangkou	Buoyage(T)
1228/2014	Guangzhou Port	V-AIS(T)
1362/2014	Leizhou Peninsula Eastwards	Lightbeacon(T)
129/2015	Zhuhai Port	Buoyage(T)
130/2015	Zhuhai Port	Buoyage(T)
596/2015	Zhujiangkou	Lightbeacon(T)
597/2015	Zhujiangkou	Buoyage(T)
787/2015	Fangcheng Port	Lightbeacon(T)
806/2015	Dachen Bay	Lightbeacon(T)
807/2015	Shantou Port	Lightbeacon(T)
1053/2015	Naozhou Island Westwards	Buoyage(T)
1174/2015	Tieshan Port	Buoyage(T)

419/2016	Zhujiangkou	Lighthouse(T)
506/2016	Maoming	Buoyage(T)
526/2016	Maoming	Buoyage(T)
527/2016	Maoming	Buoyage(T)
598/2016	Zhujiangkou	Buoyage(T)
666/2016	Zhujiangkou	Buoyage(T)
698/2016	Zhujiangkou	Buoyage(T)
730/2016	Guangzhou Nanshaqu	Buoyage(T)
909/2016	Zhujiangkou	Buoyage(T)
1093/2016	Zhujiangkou	Buoyage(T)
1094/2016	Zhujiangkou	Buoyage(T)
1139/2016	Zhujiangkou	Lightbeacon(T)
1140/2016	Zhujiangkou	Lightbeacon(T)
1141/2016	Maoming Port And Approaches	Lightbeacon(T)
1184/2016	Daya Bay	Buoyage(T)
1185/2016	Daya Bay	Buoyage(T)
1200/2016	Guangzhou Port	Buoyage(T)
1201/2016	Shuidong Harbour	Lightbeacon(T)
1287/2016	Zhujiangkou	Lightbeacon(T)
18/2017	Guangzhou Port	Buoyage(T)
394/2017	Approaches Beijin Port	Buoyage(T)
395/2017	Beijin Port	Buoyage(T)
396/2017	Zhanjiang Port	Buoyage(T)
557/2017	Maoming Port and Approaches	Buoyage(T)
591/2017	Qinzhou Bay	Lighthouse(T)
870/2017	Beihai Port	Buoyage(T)
871/2017	Beihai Port	Buoyage(T)
872/2017	Beihai Port	Lighthouse(T)
303/2018	Zhujiangkou	Bridge Construction(T)
1444/2018	Zhujiangkou	Bridge Construction(T)
423/2019	Basuo Port	Construction(T)
453/2019	Zhujiangkou	Bridge Construction(T)
597/2019	Approaches to Hailing Island	Submarine Cable(T)
740/2019	Zhanjiang Port	Bridge Construction(T)
854/2019	Bohe Port and Approaches	Work(T)
855/2019	Donghai Island and Approahces	Fetching and Filling(T)
930/2019	Zhujiangkou	Pier Construction(T)

958/2019	Hainan Island	Lightering(T)
1046/2019	Fangcheng Port	Berth Construction(T)
1077/2019	Maoming Port	Reclamation(T)
1078/2019	Zhanjiang Port	Work(T)
1079/2019	Qinzhou Port	Berth Construction(T)
1089/2019	Haimen Port	Pulling Work & Traffic Control(T)
1090/2019	Zhanjiang Port	Work(T)
1144/2019	Shantou Port	Bridge Construction(T)
1186/2019	Approaches to Shaba	Submerged Pipeline(T)
1187/2019	Fangcheng Port	Berth Construction(T)
1217/2019	Zhujiang River	Anchorage(T)
1242/2019	Shantou Port	Construction(T)
1244/2019	Honghai Bay	Construction(T)
1245/2019	Honghai Bay	Construction(T)
1323/2019	Approaches to Shapa	Work(T)
1346/2019	Honghai Bay	Pier Construction(T)
1389/2019	Jinghai Port	Dredging(T)
1427/2019	Tieshan Port	Fairway Construction(T)
18/2020	Shekou Port	Reconnaissance(T)
52/2020	Zhanjiang Port	Sand Fetching(T)
53/2020	Fangcheng Port	Berth Construction(T)
54/2020	Fangcheng Port	Berth Construction(T)
66/2020	Zhujiangkou	Pier Construction(T)
67/2020	Zhujiangkou	Construction(T)
68/2020	Zhanjiang Port and Approaches	Work(T)
69/2020	Zhanjiang Port and Approaches	Work(T)
73/2020	Zhenzhu Port Westwards	Work(T)
117/2020	Dapeng Bay	Construction(T)
118/2020	Qinzhou Port	Fairway Expansion(T)
222/2020	Chuanbi Island Southeastwards	Breakwater Construction(T)
223/2020	Zhanjiang Port	Work(T)
289/2020	Zhujiangkou	Dredging(T)
290/2020	Yangjiang Port	Dredging(T)
317/2020	Leizhou Bay	Work(T)
353/2020	Jieshi Bay	Construction(T)
354/2020	Zhujiang River	Work(T)
375/2020	Approaches to Hailing Island	Submarine Cable(T)

376/2020	Zhanjiang Port	Work(T)
406/2020	Zhujiangkou	Work(T)
407/2020	Zhujiangkou	Dredging(T)
408/2020	Zhuhai Port	Wind Turbines Installation(T)
409/2020	Approaches to Hailing Island	Geological Exploration(T)
410/2020	Maoming Port Eastwards	Reconnaissance and Drilling(T)
411/2020	Shuidong Port	Bridge Construction(T)
466/2020	Honghai Bay	Work(T)
467/2020	Zhujiangkou	Lightering(T)
468/2020	Zhanjiang Port	Dredging(T)
503/2020	Approaches to Jinghai Bay	Construction(T)
504/2020	Zhujiangkou	Fairway Construction(T)
505/2020	Zhujiangkou	Fairway Construction(T)
506/2020	Shuidong Inner Port	Bridge Construction(T)
507/2020	Fangcheng Port	Fairway Construction(T)
508/2020	Yangpu Port	Construction(T)
568/2020	Shantou Port	Construction(T)
569/2020	Sanzao Island Southwards	Submarine Cable(T)
570/2020	Yangpu Port	Pier Construction(T)
615/2020	Approaches to Jinghai Bay	Reef Exploding(T)
616/2020	Approaches to Shibeishanjiao	Pier Construction(T)
617/2020	Huizhou Port	Pier Construction(T)
618/2020	Huizhou Port	Pier Construction(T)
619/2020	Zhujiangkou	Work(T)
620/2020	Sanzao Island Southwards	Installation(T)
621/2020	Approaches to Hailing Island	Work(T)
622/2020	Hailing Island Southwestwards	Installation(T)
623/2020	Hailing Island Southwestwards	Work(T)
624/2020	Leizhou Peninsula	Pier Construction(T)
625/2020	Tieshan Port	Berth Construction(T)
681/2020	Hailing Island Southwards	Submerged Pipeline(T)
682/2020	Hailing Island Southwestwards	Work(T)
683/2020	Qinzhou Port	Hoisting(T)
730/2020	Hailing Island Eastwards	Submerged Cable(T)
731/2020	Bohe Port Southeastwards	Installation(T)
732/2020	Approaches to Lingao	Lightering(T)
770/2020	Approaches to Jinhai Bay	Dredging(T)

771/2020	Zhujiangkou	Dredging(T)
772/2020	Zhujiangkou	Dredging(T)
773/2020	Zhujiangkou	Dredging(T)
774/2020	Zhujiangkou	Dredging(T)
775/2020	Zhujiangkou	Work(T)
776/2020	Approaches to Yangjiang Port	Work(T)
777/2020	Hebei Port Southwards	Work(T)
810/2020	Honghai Bay	Work(T)
837/2020	Hailing Island Eastwards	Submarine Cable(T)
838/2020	Bohexingang Harbour and Approaches	Work(T)
839/2020	Zhanjiang Port	Work(T)
840/2020	Weizhou Island Southwestwards	Work(T)
841/2020	Hainan Island	Offshore Platform Anchorage(T)
875/2020	Yamen Channel	Construction(T)
876/2020	Yangjiang Port	Dredging(T)
877/2020	Bohe Port Southeastwards	Construction(T)
878/2020	Hainan Island	Reclamation(T)
898/2020	Tieshan Port	Berth Construction(T)

Blank Page

HYDROGRAPHIC INFORMATION REPORT SHEET

Name(s) of report sender(s)

Mailing address

Subject

Geographical area

Position or area limit ("PA" indicated if applicable)

.....

Affected chart(s)/publication(s)

Details:

Suggestion(s)/request(s)

.....

Signature :

Date:

HYDROGRAPHIC INFORMATION REPORT SHEET

INSTRUCTIONS

1. Extent of Information to be reported:

a) Discovery or the changes in position, range, depth of uncovered reefs, shoals, wrecks or other obstructions.

b) Discovery or changes of floating objects (e.g buoys, mooring buoys, large scale fishing stakes, floating shipwrecks), magnetic anomalies, discolored water or breakers.

c) Establishments or changes of navigation facilities.

d) Establishments or changes of mooring or berthing facilities (e.g. piers, submarine cables, overhead cables, mooring buoys, breakwaters).

e) Changes in the limit of fairway, anchorages or sailing route.

f) Shortcomings in Chinese coastal port and fairway charts and other relative publications.

2. Instructions:

a) Measuring instrument, methods and time should be specified in expressing the location or scope; and the coordinate system should be indicated (1954 Beijing coordinate system or WGS-84 coordinate system).

b) When position expressed in bearing and distance, the origin should be specified; and when position expressed in latitude and longitude, the number, edition and publisher of chart referred to should be specified.

c) Measuring instrument, methods and time of the obstruction or shoal soundings should be indicated. In addition, the sounding datum and whether it makes corrections for the height of the tide should also be indicated.

d) Elevation of a navigational mark should be accompanied by the datum it referred to, and height of a light should indicate whether it refers to that of the top or that of the center.

e) The report should be signed and affix the official seal.

3. Remarks:

a) The information reported will be checked upon our receipt and then used to the best advantage which may mean inclusion in due weekly edition of *Notices to Mariners*. Certain amount of compensation will be given to the report senders.

b) Please send the report to Shanghai MSA Survey and Mapping Office. Address: 82 Lane 7, Gongqing Road, Yangpu District, Shanghai.