



# NOTICES TO MARINERS

Issue No.39(Total No.990)

Notice No.1190-1216

28 September 2020

---

## CONTENTS

- I Sailing Bulletin
- II Index
- III Notices to Mariners
- IV Temporary Notices

---

In order to keep navigation safety and make Chinese coastal port and fairway Charts modify timely and accurately, mariners are requested to inform the china MSA immediately of the discovery of new danger, or changes or defects in aids to navigation and of shortcomings in Chinese coastal port and fairway charts or publications. Copies of Navigational warning, Sailing information, and Dynamic aids condition should be sent to Tianjin, Shanghai and Guangdong MSA timely. Departments and mariners may contact Shanghai Marine Chart Press Center or Tianjin, Shanghai and Guangdong MSA to get subscribing information. The Notices to Mariners can also be made through the following websites.

In addition to postal methods, the following additional communication facilities are available:

Tianjin MSA Survey and Mapping Office:	E-mail: <a href="mailto:hcd@tjmsa.gov.cn">hcd@tjmsa.gov.cn</a> Phone: +86(0)22 58873986 Fax: +86(0)22 58873988
Shanghai Marine Chart Press Center:	E-mail: <a href="mailto:gztg@shchart.cn">gztg@shchart.cn</a> Phone: +86(0)21 65806556 Fax: +86(0)21 65697997
Guangdong MSA Survey and Mapping Office:	E-mail: <a href="mailto:hemail@gdmsa.gov.cn">hemail@gdmsa.gov.cn</a> Phone: +86(0)20 89320335 Fax: +86(0)20 89320336
China MSA Nautical Charts&Books Publisher:	Web: <a href="http://www.chart.msa.gov.cn">www.chart.msa.gov.cn</a>

The Maritime Safety Administration of the People's Republic of China



## Explanatory Notes

1. The Notices which publish the information about essential changing feature of Chinese coastal sea area and works at sea, is mainly used to correct the Chinese coastal port and fairway Charts and offer navigation safety information for mariners.
2. The information published in the notice origins from the marine information, the navigational warning, aids dynamics as well as the hydrographic achievements, which are issued by Maritime Administration. The additional source comes from shipping, fairway, sea, Harbour affairs, and fishing politics department.
3. The Notices include the Sailing Bulletin, the Notices to Mariners and Temporary Notices.
  - a) Sailing Bulletin announces rules and regulations of navigation, the printing, correcting and cancellation of publication, and the marine information which is promulgate by MSA and has important relationship which navigation safety. It is not used to correct the Charts.
  - b) The Notices to Mariners is used for user to correct related Chinese coastal port and fairway Charts. The number in parentheses behind the Chart No. indicates that only parts of the Notices related to this chart. The number in square bracket illustrated the previous update notice information.
  - c) The Temporary Notices published for the temporary establishment, cancellation, variation as well as works at sea. The Chart No. lists for user's convenience when mariners look up for the details.
4. Geographical position refer to the horizontal datum of the current edition of each affected chart. The 2000 national geodetic coordinate system which we adopt equals to WGS-84 world geodetic coordinate system in usage. The sounding datum refers to the level of Lowest Astronomical Tide and the elevation uses 1985 national vertical datum. Bearings are true reckoned clockwise from 000° to 359°. Those relating to lights are from seaward. The height of the lighthouse or light beacon is referred to Mean High Water Springs.
5. For symbols used in the Notices to Mariners, see GB12319-1998.
6. The unit in the Notices complies with the international standard unit of measurement, with the Chinese characters replaced by symbol and alphabet, such as degrees (°), minutes (′) and seconds (″), meters (m), kilometers (km) or nautical miles (M).



# SAILING BULLETIN

## 1,Publication Information

### 1.New Chart Information

No.	Chart No.	Name	Scale	Date	Note
1	33325	BASIN AND FAIRWAY IN GUANGLI PORT	1:20 000	2020年9月第2版	
2	33326	OUTER FAIRWAY OF GUANGLI PORT	1:20 000	2020年9月第2版	
3	34175	HAIYANG PORT	1:10 000	2020年9月第2版	
4	44121	DEEP WATER FAIRWAY OF CHANGJIANGKOU( I )	1:25 000	2020年8月第35版	
5	44122	DEEP WATER FAIRWAY OF CHANGJIANGKOU( II )	1:25 000	2020年9月第35版	
6	91301	BEIHAI PORT AND APPROACHES	1:25 000	2020年9月第10版	
7	92103	QINZHOU PORT( II )	1:15 000	2020年8月第3版	

### 2.Disused Chart Information

No.	Chart No.	Name	Scale	Date	Note
1	33325	BASIN AND FAIRWAY IN GUANGLI PORT	1:20 000	2018年12月第1版	
2	33326	OUTER FAIRWAY OF GUANGLI PORT	1:20 000	2019年1月第1版	
3	34175	HAIYANG PORT	1:10 000	2014年9月第1版	
4	44121	DEEP WATER FAIRWAY OF CHANGJIANGKOU( I )	1:25 000	2020年6月第34版	
5	44122	DEEP WATER FAIRWAY OF CHANGJIANGKOU( II )	1:25 000	2020年5月第34版	
6	91301	BEIHAI PORT AND APPROACHES	1:25 000	2019年11月第9版	
7	92103	QINZHOU PORT( II )	1:15 000	2019年9月第2版	

## 2,Marine Information

Chinese Version Only.

# INDEX

## 1,GEOGRAPHICAL INDEX

---

Bohai Sea	Yingkou Port	(1203)
	Bohai Sea Northwards	(1204)
	Tangshan Port	(1205),(1206)
	Huanghua Port Northwards	(1207)
	Approaches to Huanghua Port	(1208)
Yellow Sea	Dandong Port	(1202)
	Yantai Port	(1190)
	Rizhao Port	(1191),(1209)
	Approaches to Lvsi Port	(1210)
East China Sea	Zhoushan Islands	(1211),(1212),(1213)
Taiwan Strait	Jinmen Island Northwards	(1192)
	Taiwan Island Westwards	(1193),(1194)
South China Sea	Zhujiangkou	(1195),(1196),(1197),(1198), (1199),(1214)
	Yinzhouhu	(1200)
	Approaches to Bohe Port	(1215)
	Leizhou Peninsula Eastwards	(1216)
	Chart Correction	(1201)

## 2,INDEX OF CHARTS AFFECTED






Chart No.	Notice No.	Notice No. ( T )
11001		1202
11101		1202
11112		1202
11113		1202
13112		1203
22001		1205
22122		1205
23001		1207
23116		1206
23119		1206
24101		1208
34001	1190	
34166	1190	
34169	1190	
36002	1191	
36144	1191	
37111		1209
1302	1190	
1303		1204
1304	1190	1204
1305	1190	
1306	1191	
43271		1210
52135		1212
52137		1213
52171		1211
53132		1213
64001	1192	
64431	1192	
65171	1192	
2312	1193,1194	
81001	1201	
81201	1201	
84002	1199	
84206	1195,1196,1199	
84213	1196	









## Notices to Mariners

### 1190. Yellow Sea – Yantai Port – Muping Harbour – Obstruction

Delete		(1) 37°28'55".3N, 121°33'14".1E
		(2) 37°26'47".1N, 121°34'15".2E
		(3) position (2) above
Insert		(4) 37°28'55".5N, 121°33'14".0E
		(5) 37°26'37".1N, 121°35'03".0E
Chart	34001(1,3;4)[2020-1154] 34166(1,2;4,5)[2020-999] 34169(3;5)[2016- ] 1302(1;4)[2020-1154] 1304(1;4)[2020-1154] 1305(1;4)[2020-1125]	
Source	Tianjin Hydrographic Center	

### 1191. Yellow Sea – Rizhao Port – Temporary Anchorage


Insert	Anchorage boundary line and note "  , radius 650m, central point:	(1) 35°21'22".0N, 120°06'01".0E
	Anchorage boundary line and note "  , radius 630m, central point:	(2) 35°21'36".0N, 120°06'50".0E
	Anchorage boundary line and note "  , radius 630m, central point:	(3) 35°21'51".0N, 120°07'39".0E
	Anchorage boundary line and note "  , joining:	(4) 35°11'46".0N, 120°09'06".0E
		(5) 35°12'04".0N, 120°09'32".0E
		(6) 35°14'03".0N, 120°09'42".0E
		(7) 35°12'49".0N, 120°07'58".0E
		(8) position (4) above

**Note:** 启用时间: 2020年7月24日至2022年4月7日。


**Chart** 36002(1~3)[2020-694] 36144(1~3)[2020-694]  
 1306(4~8)(with chart unchanged)[2020-1103]

**Source** Rizhao Navigation Notice 0336/2020

1192.Taiwan Strait – Jinmen Island Northwards – Wreck

Insert  24°31'53".9N,118°25'03".1E  
Chart 64001[2020-1162] 64431[2020-654] 65171[2020-1162]  
Source NTM 2020-(27)-1012

1193.Taiwan Strait – Taiwan Island Westwards – Haikoubodi Northwards – Wreck & Shallow Depth

Insert  (1)24°03'04".7N,120°04'28".8E  
 (2)24°07'35".7N,120°00'06".7E  
 (3)24°01'00".7N,120°05'19".2E  
Chart 2312[2020-1169]  
Source NTM 2020-(27)-1016

1194.Taiwan Strait – Taiwan Island Westwards – Budaibodi Northwestwards – Shallow Depth

Delete 3<sub>3</sub> 及等深线 (1)23°29'03".0N,119°59'58".8E  
Insert 1<sub>7</sub> 及等深线 (2)23°28'21".0N,119°59'52".2E  
Chart 2312[2020-1193]  
Source NTM 2020-(28)-1049

1195.South China Sea – Zhujiangkou – Hengshan Island Westwards – Construction Area

Delete construction area and note "施工区(2014)",  
approaches to position: 22°15'02".5N,113°35'37".3E  
Chart 84206[2020-1171] 84218[2020-1072] 84219[2020- ] 84221[2020-1171]  
Source Guangzhou Hydrographic Center

1196.South China Sea – Zhujiangkou – Lingding Fairway – Fairway

Insert Fairway center line, joining: (1)22°29'22".0N,113°44'59".5E  
(2)22°37'47".3N,113°41'53".1E  
Fairway west boundary line, joining: (3)22°29'19".7N,113°44'53".2E  
(4)22°31'00".0N,113°44'16".2E  
(84214 南图廓交点)

- Fairway east boundary line, joining:
- (5) 22°31'58".0N, 113°43'54".8E  
(84230 南图廓交点)
  - (6) 22°32'02".0N, 113°43'53".4E  
(84229 北图廓交点)
  - (7) 22°36'56".9N, 113°42'04".5E
  - (8) 22°37'44".9N, 113°41'46".9E
  - (9) 22°29'24".4N, 113°45'05".8E
  - (10) 22°31'00".0N, 113°44'30".5E  
(84214 南图廓交点)
  - (11) 22°31'58".0N, 113°44'09".1E  
(84230 南图廓交点)
  - (12) 22°32'02".0N, 113°44'07".6E  
(84229 北图廓交点)
  - (13) 22°36'59".0N, 113°42'18".0E  
(84213 北图廓交点)
  - (14) 22°37'13".0N, 113°42'12".9E  
(84231 南图廓交点)
  - (15) 22°37'17".0N, 113°42'11".4E  
(84230 北图廓交点)
  - (16) 22°37'49".6N, 113°41'59".4E

**Note:** Delete the former fairway center line, fairway boundary line and note approaches to the position above.

Orientation 341°05'~161°05'.

**Chart** 84206(1,2)(with chart unchanged)[2020-1195] 84213(3,7;9,13)[2020-905]  
84214(4,7;10,16)[2020-905] 84229(3,6;9,12)[2020- ]  
84230(5,7;11,15)[2020-905] 84231(13,16)[2020-585]

**Source** Guangzhou Navigation Notice 294/2020

### 1197.South China Sea – Zhujiangkou – Hengmen Island Northwestwards – Buoyage

**Move** (13)  $\overset{\text{闪}}{\underset{\text{红}}{\text{红}}}$ (2+1)  $\overset{\text{6s}}{\text{红}} \text{ from:}$  (1) 22°34'47".0N, 113°33'07".5E  
to: (2) 22°34'48".3N, 113°33'07".8E

**Chart** 84214(with chart unchanged)[2020-1196] 84247[2018- ]

**List of Lights** CNP83/2019~2020[7411860.13]

Source NTM 2020-(27)-1018

1198.South China Sea – Zhujiangkou – Hengmen Island Westwards – Lightbeacon



Insert (1)  莫(C)黄 12s3m3M 22°34'22".2N,113°33'24".3E

















Chart 84214[2020-1197] 84247[2020-1197]





List of Lights CNP83/2019~2020[7411859.01]

Source NTM 2020-(27)-1019

1199.South China Sea – Zhujiangkou – Dongbaohekou – Aids


Delete 茅洲河口(1)  闪(2)绿 6s5.3m2M (1)22°43'04".2N,113°45'03".8E  
(2)  闪(2)绿 6s5.5m (2)22°43'55".9N,113°45'15".7E

Amend from: (20-1)  闪绿 4s (3)22°41'49".3N,113°44'23".6E  
to: (20-1)  闪绿 4s (4)22°41'49".9N,113°44'23".0E  
from: (大铲21)  闪绿 4s (5)22°42'06".3N,113°44'29".9E  
to: (大铲21)  闪(2+1)绿 6s (6)22°41'58".7N,113°44'15".6E  
from: (D1)  闪绿 4s (7)22°44'13".1N,113°45'19".8E  
to: (D1)  闪绿 4s (8)22°44'09".4N,113°45'18".0E  
from: (D2)  闪红 4s (9)22°44'15".1N,113°45'18".5E  
to: (D2)  闪红 4s (10)22°44'12".2N,113°45'16".3E  
from: (D3)  闪绿 4s (11)22°44'18".7N,113°45'24".1E  
to: (D3)  闪绿 4s (12)22°44'18".0N,113°45'22".9E  
from: (D4)  闪红 4s (13)22°44'20".1N,113°45'22".9E  
to: (D4)  闪红 4s (14)22°44'20".3N,113°45'21".5E  
from: (D5)  闪绿 4s (15)22°44'24".5N,113°45'30".2E  
to: (D5)  闪绿 4s (16)22°44'23".9N,113°45'30".1E  
from: (D6)  闪红 4s (17)22°44'26".2N,113°45'29".0E  
to: (D6)  闪红 4s (18)position(17)above

Insert (MK1)  闪绿 4s (19)22°42'20".7N,113°44'33".3E  
(MK2)  闪红 4s (20)22°42'21".3N,113°44'30".5E  
(MK3)  闪绿 4s (21)22°42'58".9N,113°44'45".9E  
(MK4)  闪红 4s (22)22°42'59".8N,113°44'42".8E

(MK5)  闪绿4s

(23)22°43'42".6N,113°45'03".9E

(MK6)  闪红4s

(24)22°43'43".4N,113°45'01".0E

Chart 84002(1;5,6)[2020-1172] 84206(1,2;3~6)[2020-1196]  
84214(3,4)(6with chart unchanged)[2020-1198]  
84215(1,2;3~8,13~16;19~24)[2020-1106]  
84249(1,2;7~18;23,24)[2017- ]

List of Lights CNP83/2019~2020[7410782][7410970.21][7410971.01][7410971.02]  
[7410971.03][7410971.04][7410971.05][7410971.06][7410972.01]  
[7410972.02][7410972.03][7410972.04][7410972.05][7410972.06]  
[7410980.01][7410980.02]

Source Shenzhen Navigation Notice 051/2020

#### 1200.South China Sea – Yinzhouhu – Jiangmen Channel – Lightbeacon

Insert  定红 (1)22°26'39".2N,113°04'34".4E  
 定红 (2)22°26'26".6N,113°04'32".4E  
 定红 (3)22°26'38".9N,113°04'24".7E  
 定红 (4)22°26'26".8N,113°04'22".5E

Chart 84305[2019- ]

Source NTM 2020-(27)-1021

#### 1201.Chart Correction

Chinese Version Only.

Chart 81001[2020-1170] 81201[2020-1170] 3313[2020-1170]



## Temporary Notices

### 1202.Yellow Sea – Dandong Port – Dadong Harbour – Dredging (T)

**Date** August 25 to December 31, 2020

**Area** joining:

- (1)39°48'36".1N,124°09'25".0E
- (2)39°47'18".1N,124°09'36".0E
- (3)39°45'16".1N,124°09'20".0E
- (4)39°43'08".1N,124°08'01".1E
- (5)39°35'18".1N,124°00'13".0E
- (6)39°35'12".0N,124°00'23".0E
- (7)39°43'03".1N,124°08'12".0E
- (8)39°45'13".1N,124°09'33".0E
- (9)39°47'19".1N,124°09'49".0E
- (10)39°48'37".1N,124°09'37".0E
- (11)position (1) above

**Chart** 11001 11101 11112 11113

**Source** Dandong Navigation Notice 158/2020

### 1203.Bohai Sea – Yingkou Port – Xianrendao Harbour – Dredging (T)

**Date** August 28 to December 31, 2020, day and night

**Area** joining:

- (1)40°13'01".3N,121°56'30".5E
- (2)40°13'04".6N,121°56'34".7E
- (3)40°13'05".4N,121°58'09".1E
- (4)40°12'40".8N,121°58'09".4E
- (5)40°12'24".8N,121°57'18".9E
- (6)40°12'26".6N,121°57'13".2E
- (7)40°12'48".5N,121°57'00".6E
- (8)40°12'51".6N,121°56'37".3E
- (9)position (1) above

**Note:** AIS is working and keep watching on VHF ch.69. Irrespective vessels are prohibited into operating area.

**Chart** 13112

**Source** Yingkou Navigation Notice 160/2020

Blank Page



1204. Bohai Sea – Bohai Sea Northwards – Drilling (T)

Date May 14 to December 11, 2020  
Area radius 500m, central point: 39°16'28".4N, 120°25'22".8E  
Chart 1303 1304  
Source Dalian Navigation Notice 091&161/2020

1205. Bohai Sea – Tangshan Port – Caofeidian Harbour Southeastwards – Seismic Exploration (T)

Date August 31, 2020 to March 31, 2021  
Area joining: (1) 38°46'00".5N, 118°44'49".7E  
(2) 38°44'52".0N, 118°55'09".2E  
(3) 38°47'15".9N, 119°02'42".2E  
(4) 38°53'37".5N, 118°52'56".3E  
(5) position (1) above  
Chart 22001 22122  
Source Caofeidian Navigation Notice 142/2020

1206. Bohai Sea – Tangshan Port – Beitang Harbour – Dredging (T)

Date June 30 to December 31, 2020, day and night  
Area joining: (1) 39°01'29".6N, 117°45'26".1E  
(2) 39°01'38".4N, 117°45'31".2E  
(3) 39°01'41".3N, 117°45'52".5E  
(4) 39°01'32".2N, 117°46'18".3E  
(5) 39°00'59".1N, 117°46'27".8E  
(6) 39°01'14".2N, 117°46'09".6E  
(7) position (1) above  
Pipeline, joining: (8) 39°01'37".7N, 117°46'11".1E  
(9) 39°01'39".5N, 117°46'15".9E  
(10) 39°01'42".3N, 117°46'23".6E  
(11) 39°01'44".8N, 117°46'30".6E  
(12) 39°01'50".6N, 117°46'46".7E  
Note: AIS is working and keep watching on VHF ch.09&14. Anchoring and dragging anchor are prohibited within 100m on each side of the pipeline.  
Chart 23116 23119

Blank Page

Source Beijiang Navigation Notice 060,084/2020

1207.Bohai Sea – Huanghua Port Northwards – Drilling (T)

Date August 25 to November 8, 2020

Area radius 100m, central point: 38°33'39".9N,117°43'09".9E

Chart 23001

Source Cangzhou Navigation Notice 137/2020

1208.Bohai Sea – Approaches to Huanghua Port – Drilling (T)

Date August 25 to November 7, 2020

Area radius 100m, central point: 38°32'17".3N,117°46'33".9E

Chart 24101

Source Cangzhou Navigation Notice 138/2020

1209.Yellow Sea – Rizhao Port – Shijiu Harbour – Dredging (T)

Date August 27 to November 26, 2020

Area joining: (1)35°18'44".9N,119°36'51".2E  
(2)35°18'53".3N,119°36'56".4E  
(3)35°20'21".0N,119°33'24".2E  
(4)35°20'12".6N,119°33'19".1E  
(5)position (1) above  
Dumping area, joining: (6)35°23'32".0N,119°33'55".6E  
(7)35°22'50".6N,119°34'21".2E  
(8)35°22'38".0N,119°34'05".6E  
(9)35°23'31".7N,119°33'37".8E  
(10)position (6) above

Note: Keep watching on VHF ch.09&16.

Chart 37111

Source Rizhao Navigation Notice 335/2020

1210.Yellow Sea – Approaches to Lvsì Port – Construction (T)

Date September 5, 2020 to January 2, 2021, day

Area area1, radius 800m, central point: 32°08'34".2N,122°08'56".8E

area2, radius 800m, central point: 32°08'58".6N,122°03'47".4E

Blank Page

area3, radius 800m, central point: 32°06'28".1N, 122°08'01".7E

Note: Keep watching on VHF ch.16.

Chart 43271

Source Shanghai Navigation Notice 374/2020

#### 1211. East China Sea – Zhoushan Islands – Sijiaoshan Northwards – Pier Construction (T)

Date September 4, 2020 to June 30, 2021

Area joining: (1) 30°43'54".0N, 122°27'36".0E  
(2) 30°43'57".0N, 122°27'42".0E  
(3) 30°44'01".0N, 122°27'38".0E  
(4) 30°43'58".0N, 122°27'32".0E  
(5) position (1) above

Chart 52171

Source Zhoushan Navigation Notice 113/2020

#### 1212. East China Sea – Zhoushan Islands – Changbaidao Northeastwards – Pier Construction (T)

Date September 6, 2020 to September 3, 2021

Area joining: (1) 30°11'57".0N, 122°03'06".0E  
(2) 30°12'03".0N, 122°03'12".0E  
(3) 30°11'48".0N, 122°03'31".0E  
(4) 30°11'43".0N, 122°03'26".0E  
(5) position (1) above

Note: Keep watching on VHF ch.16.

Chart 52135

Source Zhoushan Navigation Notice 118/2020

#### 1213. East China Sea – Zhoushan Islands – Approaches to Daxiedao – Surveying (T)

Date September 5, 2020 to July 30, 2021, 08:00~17:00

Area joining: (1) 29°56'06".0N, 121°54'58".0E  
(2) 29°55'43".0N, 121°54'55".0E  
(3) 29°54'54".0N, 121°55'25".0E  
(4) 29°54'58".0N, 121°55'35".0E  
(5) 29°55'19".0N, 121°55'25".0E  
(6) 29°55'44".0N, 121°55'10".0E

Blank Page

(7)29°56'01".0N,121°55'12".0

(8)position (1) above

Note: Keep watching on VHF ch.14(Tel: 13958236586).

Chart 52137 53132

Source Ningbo Navigation Notice 255/2020

#### 1214.South China Sea – Zhujiangkou – Approaches to Dahu Islands – Work(T)

Date September 3, 2020 to September 2, 2021

Area radius 250m, central point: 22°48'50".6N,113°35'35".7E

Note: Keep watching on VHF ch.08(Tel: 18924101153).

Chart 84233

Source Guangzhou Navigation Notice 306/2020

#### 1215.South China Sea – Approaches to Bohe Port – Construction(T)

Date June 8, 2020 to August 31, 2021

Area joining: (1)21°21'36".0N,111°27'10".8E

(2)21°21'36".0N,111°31'30".0E

(3)21°16'48".0N,111°31'30".0E

(4)21°16'48".0N,111°27'10".8E

(5)position (1) above

Chart 87001 87101

Source Yangjiang Navigation Notice 061/2020

#### 1216.South China Sea – Leizhou Peninsula Eastwards – Work(T)

Date September 5, 2020 to December 31, 2021, day and night

Area joining: (1)20°44'51".5N,110°35'02".0E

(2)20°40'17".9N,110°34'54".8E

(3)20°41'08".3N,110°33'03".2E

(4)20°44'15".5N,110°31'08".0E

(5)20°44'51".5N,110°31'08".0E

(6)position (1) above

Chart 88302

Source Zhanjiang Navigation Notice 018/2020

Blank Page



## Disabled Temporary Notice List

### (1) Bohai Sea

1410/2019	Dongying Port	Construction(T)
1411/2019	Dongying Port	Construction(T)
366/2020	Laizhou Gulf	Drilling(T)
453/2020	Yingkou Port	Dredging(T)
706/2020	Huanghua Port	Drilling(T)
827/2020	Laotieshan Channel	Surveying(T)
859/2020	Yingkou Port	Dredging(T)
862/2020	Tangshan Port	Construction(T)
867/2020	Laizhou Gulf	Drilling(T)
891/2020	Dongying Port	Drilling(T)
917/2020	Tianjin Port	Fairway Construction(T)
964/2020	Tangshan Port	Fairway Construction(T)
970/2020	Bohai Strait	Drilling(T)
982/2020	Dongying Port and Approaches	Construction(T)

### (2) Yellow Sea

1284/2018	Yancheng Port	Dredging(T)
858/2020	Laotieshan Channel	Surveying(T)
923/2020	Rizhao Port	Surveying(T)
1013/2020	Qingdao Port	Pier Construction(T)

### (3) East China Sea & Taiwan Strait

702/2010	Quanzhou Bay	Lightbeacon(T)
495/2019	Xiamen Port	Fairway Construction(T)
1238/2019	Zhoushan Port	Surveying(T)
1318/2019	Zhoushan Islands	Pier Construction(T)
1418/2019	Jiaxing Port	Pier Construction(T)
1424/2019	Zhoushan Port	Dredging(T)
1425/2019	Zhoushan Port	Dredging(T)
188/2020	Zhoushan Islands	Pipeline Work(T)
216/2020	Huangou River	Pier Construction(T)
282/2020	Changjiangkou and Approaches	Surveying(T)
372/2020	Xinghua Bay	Work(T)
374/2020	Approaches to Dayu Bay	Geological Exploration(T)
465/2020	Xinghua Bay	Work(T)

498/2020	Approaches to Zhoushan Islands	Bridge Construction(T)
501/2020	Lingjiang River	Pier Construction(T)
608/2020	Yongjiang River	Dredging(T)
677/2020	Xiangshan Port	Dredging(T)

(4)South China Sea & Beibu Gulf

1457/2013	Zhanjiang Port	Lightbeacon(T)
545/2014	Approaches to Shantou Port	Lightbeacon(T)
1128/2014	Zhanjiang Port	Lightbeacon(T)
1362/2014	Leizhou Peninsula Eastwards	Lightbeacon(T)
806/2015	Dachen Bay	Lightbeacon(T)
807/2015	Shantou Port	Lightbeacon(T)
419/2016	Zhujiangkou	Lighthouse(T)
1141/2016	Maoming Port And Approaches	Lightbeacon(T)
591/2017	Qinzhou Bay	Lighthouse(T)
870/2017	Beihai Port	Buoyage(T)
871/2017	Beihai Port	Buoyage(T)
872/2017	Beihai Port	Lighthouse(T)
1144/2019	Shantou Port	Bridge Construction(T)
1186/2019	Approaches to Shaba	Submerged Pipeline(T)
1242/2019	Shantou Port	Construction(T)
290/2020	Yangjiang Port	Dredging(T)
317/2020	Leizhou Bay	Work(T)
406/2020	Zhujiangkou	Work(T)
508/2020	Yangpu Port	Construction(T)
568/2020	Shantou Port	Construction(T)
621/2020	Approaches to Hailing Island	Work(T)

## INDEX OF TEMPORARY NOTICES IN FORCE

### (1) Bohai Sea

383/2010	Tianjin Port	Buoyage(T)
1234/2019	Dongying Port	Pipeline Construction(T)
1314/2019	Qinhuangdao Port	Pier Construction(T)
1335/2019	Panjin Port	Buoyage(T)
1338/2019	Huludao Port	Buoyage(T)
1405/2019	Changxingdao	Buoyage(T)
1406/2019	Liaodong Gulf	Construction(T)
1407/2019	Tangshan Port	Construction(T)
1409/2019	Tianjin Port	Construction(T)
1439/2019	Qinhuangdao Port	Buoyage(T)
10/2020	Huludao Port	Buoyage(T)
12/2020	Tangshan Port	Construction(T)
45/2020	Tianjin Port	Breakwater Construction(T)
105/2020	Laizhou Gulf	Construction(T)
133/2020	Tangshan Port	Construction(T)
164/2020	Tangshan Port	Pier Construction(T)
209/2020	Tangshan Port	Construction(T)
365/2020	Dongying Port	Dike Construction(T)
390/2020	Tangshan Port	Construction(T)
391/2020	Tangshan Port	Construction(T)
393/2020	Dongying Port	Drilling(T)
394/2020	Dongying Port	Drilling(T)
454/2020	Panjin Port	Berth Construction(T)
455/2020	Panjin Port	Dredging(T)
456/2020	Panjin Port	Dredging(T)
458/2020	Dongying Port	Dredging(T)
492/2020	Northern of Bohai Sea	Construction(T)
493/2020	Dongying Port	Drilling(T)
495/2020	Laizhou Gulf	Drilling(T)
557/2020	Panjin Port	Pier Construction(T)
558/2020	Tianjin Port	Surveying(T)
559/2020	Tianjin Port	Pier Construction(T)
561/2020	Laizhou Gulf	Pipeline Construction(T)
593/2020	Tianjin Port	Pier Construction(T)
595/2020	Laizhou Gulf	Construction(T)

662/2020	Panjin Gulf	Drilling(T)
795/2020	Qinhuangdao Port	Dredging(T)
796/2020	Qinhuangdao Port	Work(T)
797/2020	Qinhuangdao Port	Work(T)
798/2020	Qinhuangdao Port	Work(T)
799/2020	Qinhuangdao Port	Work(T)
800/2020	Qinhuangdao Port	Work(T)
803/2020	Tianjin Port	Surveying(T)
804/2020	Huanghua Port	Bridge Construction(T)
828/2020	Yingkou Port	Pipeline Construction(T)
829/2020	Tangshan Port	Construction(T)
860/2020	Liaodong Gulf	Pipeline Construction(T)
861/2020	Jinzhou Port	Pier Construction(T)
863/2020	Tangshan Port	Construction(T)
865/2020	Huanghua Port	Dredging(T)
866/2020	Bohai Strait	Construction(T)
888/2020	Tangshan Port	Construction(T)
889/2020	Tianjin Port	Pier Construction(T)
890/2020	Bohai Strait	Construction(T)
918/2020	Tianjin Port	Dredging(T)
919/2020	Huanghua Port	Construction(T)
920/2020	Laizhou Gulf	Drilling(T)
961/2020	Hongyanhe Power Plant	Dike Construction(T)
962/2020	Tangshan Port	Breakwater Construction(T)
963/2020	Tangshan Port	Breakwater Construction(T)
965/2020	Tianjin Port	Berth Construction(T)
966/2020	Tianjin Port	Dredging(T)
967/2020	Tianjin Port	Construction(T)
968/2020	Huanghua Port	Construction(T)
969/2020	Dongying Port	Drilling(T)
980/2020	Panjin Port	Dredging(T)
981/2020	Dongying Port and Approaches	Drilling(T)
983/2020	Dongying Port and Approaches	Drilling(T)
984/2020	Dongying Port and Approaches	Berth Construction(T)
1005/2020	Hongyanhe Power Plant	Construction(T)
1006/2020	Tangshan Port	Drilling(T)
1007/2020	Tangshan Port	Drilling(T)

1008/2020	Tangshan Port	Drilling(T)
1009/2020	Tangshan Port	Fairway Construction(T)
1010/2020	Laizhou Gulf	Drilling(T)
1011/2020	Laizhou Gulf	Pipeline Construction(T)
1040/2020	Nearby Dongying Port	Drilling(T)
1041/2020	Dongying Port	Berth Construction(T)
1079/2020	Luanhekou	Construction(T)
1080/2020	Tianjin Port	Pier Construction(T)
1081/2020	Approaches to Dongying Port	Drilling(T)
1082/2020	Dongying Port	Drilling(T)
1083/2020	Dongying Port	Construction(T)
1084/2020	Weifang Port	Dredging(T)
1114/2020	Approaches to Hongyanhe Plant	Construction(T)
1115/2020	Tianjin Port	Surveying(T)
1116/2020	Huanghua Port	Dredging(T)
1141/2020	Tianjin Port	Pier Construction(T)
1142/2020	Dongying Port	Berth Construction(T)
1143/2020	Dongying Port	Berth Construction(T)
1179/2020	Tangshan Port	Seismic Exploration(T)
1180/2020	Huanghua Port	Pier Construction(T)
1203/2020	Yingkou Port	Dredging(T)
1204/2020	Bohai Sea Northwards	Drilling(T)
1205/2020	Tangshan Port	Seismic Exploration(T)
1206/2020	Tangshan Port	Dredging(T)
1207/2020	Huanghua Port Northwards	Drilling(T)
1208/2020	Approaches to Huanghua Port	Drilling(T)

(2) Yellow Sea

506/2012	Lianyungang Port	V-AIS(T)
896/2012	Shidao Port	Fairway(T)
584/2017	Xinyang Port	Lightbeacon(T)
922/2017	Rizhao Port	Caisson Storage Area(T)
967/2017	Sheyanghekou	Lightbeacon(T)
1161/2018	Dalian	Revetment Construction(T)
299/2019	Rizhao Port	Fairway Construction(T)
624/2019	Qingdao Port	Construction(T)
801/2019	Rizhao Port	Dredging(T)

802/2019	Rizhao Port	Dredging(T)
1067/2019	Rizhao Port	Construction(T)
1141/2019	Pingtuyang	Work(T)
1157/2019	Rizhao Port	Fairway Construction(T)
1385/2019	Qingdao Port	Dredging(T)
1404/2019	Zhuanghe Port	Buoyage(T)
1438/2019	Dalian Port	Construction(T)
14/2020	Sheyang Port Southwestwards	Work(T)
26/2020	Binhai Port	Dredging(T)
41/2020	Yalujiang	Buoyage(T)
42/2020	Dandong Port	Buoyage(T)
106/2020	Rizhao Port	Pier Construction(T)
108/2020	Rizhao Port	Breakwater Construction(T)
170/2020	Qingdao Port	Cofferdam Construction(T)
185/2020	Rizhao Port	Berth Construction(T)
349/2020	Qingdao Port	Dredging(T)
398/2020	Rizhao Port	Berth Construction(T)
524/2020	Qingdao Port	Construction(T)
525/2020	Dafeng Port and Approaches	Work(T)
599/2020	Sheyanghekou and Approaches	Shooting(T)
667/2020	Yantai Port	Dredging(T)
668/2020	Nvdao Port	Pier Construction(T)
759/2020	Rizhao Port	Dredging(T)
807/2020	Approaches to Lvsì Port	Shooting(T)
826/2020	Dandong Port	Dredging(T)
830/2020	Qingdao Port	Dredging(T)
831/2020	Lvsì Port and Approaches	Work(T)
832/2020	Lvsì Port and Approaches	Work(T)
833/2020	Lvsì Port and Approaches	Work(T)
869/2020	Sheyang Port	Dredging(T)
892/2020	Qingdao Port	Fairway Expansion(T)
921/2020	Yantai Port	Dredging(T)
922/2020	Zhangjiabu Port	Dredging(T)
924/2020	Rizhao Port	Dredging(T)
960/2020	Dalian Port	Fairway Construction(T)
1012/2020	Yantai Port	Pier Construction(T)
1042/2020	Shidao Port	Construction(T)

1043/2020	Shidao Port	Construction(T)
1044/2020	Qingdao Port	Pipeline Constrction(T)
1045/2020	Sheyanghekou Southeastwards	Work(T)
1085/2020	Qingdao Port	Dredging(T)
1086/2020	Pingtuyang	Construction(T)
1117/2020	Yangkou Port	Bridge Construction(T)
1118/2020	Yangkou Port	Work(T)
1144/2020	Qingdao Port	Dredging(T)
1145/2020	Rizhao Port	Pier Construction(T)
1176/2020	Zhuanghe Port	Construction(T)
1177/2020	Dalian Port	Fairway Construction(T)
1178/2020	Dalian Port	Dredging(T)
1181/2020	Qingdao Port	Construction(T)
1202/2020	Dandong Port	Dredging(T)
1209/2020	Rizhao Port	Dredging(T)
1210/2020	Approaches to Lvsi Port	Construction(T)

### (3) East China Sea & Taiwan Strait

304/2002	Xiamen Port	Mooring buoy(T)
322/2003	Zhoushan	Mooring buoy(T)
22/2004	Changjiangkou	Anchorage Area(T)
148/2004	Changjiangkou	Dumping ground(T)
543/2007	Zhoushan Islands	Anchorage Area(T)
1079/2007	Zhejiang Coastal	Mooring buoy(T)
894/2009	Fujian Coastal	Navigable Fairway(T)
925/2009	Fujian Coastal	Anchorage(T)
698/2010	Fuzhou Port	Lightbeacon(T)
889/2010	Quanzhou Bay	LightBeacon(T)
1016/2010	Sanmen Bay	Buoyage(T)
1220/2010	Zhoushan Islands	Anchorage(T)
68/2012	Changjiangkou	Bridge Navigation(T)
1524/2012	Changjiangkou	Lightbeacon(T)
282/2017	Lingjiang	Bridge Opening Mark(T)
525/2017	Wenzhou Port	Lightbeacon(T)
798/2017	Wenzhou Port	Lightbeacon(T)
1234/2017	Jiaojiang River	Lightbeacon(T)
1236/2017	Xiamen Port	Lightbeacon(T)

1338/2017	Mingjiang River	Lightbeacon(T)
235/2018	Minjiang River	Anchorage(T)
256/2018	Quanzhou Bay	Berth Construction(T)
331/2018	Wwitou Bay and Approaches	Construction(T)
510/2018	Dongshan Bay	Pier Construction(T)
1509/2018	Changjiangkou and Approaches	Fetching and Filling
1558/2018	Xinghua Bay	Construction(T)
1590/2018	Zhoushan Port	Surveying(T)
1619/2018	Changjiangkou and Approaches	Construction(T)
30/2019	Approaches to Southern Xiang'an	Construction(T)
31/2019	Approaches to Southern Xiang'an	Construction(T)
96/2019	Quanzhou Bay	Bridge Construction(T)
347/2019	Shijing	Bridge Construction(T)
478/2019	Changjiangkou and Approaches	Dredging(T)
585/2019	Changjiangkou and Approaches	Pipeline Work(T)
734/2019	Pinghai Bay	Work(T)
761/2019	Xiamen Port	Bridge Construction(T)
780/2019	Zhoushan Islands	Fetching and Filling(T)
888/2019	Weitou Bay	Berth Construction(T)
1014/2019	Zhoushan Islands	Dredging(T)
1015/2019	Yongjiang River	Dredging(T)
1018/2019	Xiangshan Port	Work(T)
1124/2019	Xinghua Bay	Submerged Pipeline(T)
1212/2019	Hangzhou Gulf	Dredging(T)
1214/2019	Hangzhou Gulf	Work(T)
1321/2019	Meizhou Bay	Cofferdam Construction(T)
1344/2019	Quanzhou Bay and Approaches	Dredging(T)
1386/2019	Wenzhou Port	Bridge Construction(T)
1421/2019	Zhoushan Islands	Bridge Construction(T)
1422/2019	Zhoushan Islands	Bridge Construction(T)
1449/2019	Quanzhou Bay	Dredging(T)
1450/2019	Quanzhou Bay	Cofferdam Construction(T)
28/2020	Dayangshan and Approaches	Cofferdam Construction(T)
29/2020	Zhoushan Islands	Reclamation(T)
31/2020	Xiangshan Port	Work(T)
32/2020	Meizhou Bay	Work(T)
50/2020	Wenzhou Port	Bridge Construction(T)



63/2020	Zhoushan Port	Surveying(T)
65/2020	Approaches to Shichengcun	Work(T)
90/2020	Hangzhou Gulf	Construction(T)
91/2020	Zhoushan Port	Dredging(T)
93/2020	Zhoushan Port	Surveying(T)
94/2020	Zhoushan Port	Surveying(T)
96/2020	Wenzhou Port	Bridge Construction(T)
110/2020	Ningbo Port	Surveying(T)
111/2020	Zhoushan Port	Work(T)
112/2020	Approaches to Nanridao	Install Construction(T)
113/2020	Meizhou Bay	Berth Construction(T)
137/2020	Changjiangkou and Approaches	Fairway Testing(T)
138/2020	Donghai Bridge	Construction(T)
139/2020	Zhoushan Islands	Pier Construction(T)
140/2020	Zhoushan Islands	Fetching and Filling(T)
142/2020	Approaches to Nanridao	Submarine Cable(T)
186/2020	Changjiangkou and Approaches	Work(T)
187/2020	Jiaying Port	Pier Construction(T)
215/2020	Changjiangkou and Approaches	Work(T)
217/2020	Yongjiang River	Dredging(T)
218/2020	Ningbo Port	Dredging(T)
219/2020	Ningbo Port	Dredging(T)
283/2020	Changjiangkou and Approaches	Work(T)
284/2020	Changjiangkou and Approaches	Work(T)
287/2020	Zhoushan Port	Pier Construction(T)
288/2020	Zhoushan Port	Work(T)
315/2020	Zhoushan Port	Work(T)
316/2020	Zhoushan Port	Work(T)
351/2020	Yongjiang River	Dredging(T)
352/2020	Meizhou Bay	Berth Construction(T)
367/2020	Changjiangkou and Approaches	Work(T)
368/2020	Yongjiang River	Dredging(T)
369/2020	Zhoushan Port	Dredging(T)
370/2020	Zhoushan Port	Dredging(T)
373/2020	Meizhou Bay	Work(T)
399/2020	Fuzhou Port	Work(T)
400/2020	Zhoushan Port	Dredging(T)

401/2020	Zhoushan Port	Surveying(T)
402/2020	Wenzhou Port	Bridge Construction(T)
403/2020	Approaches to Dayu Bay	Dredging(T)
404/2020	Fuzhou Port	Fairway Construction(T)
405/2020	Quanzhou Bay	Pier Construction(T)
461/2020	Jiaying Port	Work(T)
462/2020	Zhoushan Islands	Work(T)
463/2020	Yongjiang River	Dredging(T)
464/2020	Wenzhou Port	Work(T)
496/2020	Donghai Bridge Westwards	Construction(T)
497/2020	Hangzhou Gulf	Surveying(T)
499/2020	Ningbo Port	Dredging(T)
500/2020	Zhoushan Port	Surveying(T)
502/2020	Xiamen Port and Approaches	Reconnaissance(T)
526/2020	Changjiangkou and Approaches	Work(T)
527/2020	Changjiangkou and Approaches	Work(T)
528/2020	Changjiangkou and Approaches	Work(T)
529/2020	Yongjiang River	Dredging(T)
530/2020	Zhoushan Port	Dredging(T)
531/2020	Zhoushan Port	Work(T)
532/2020	Zhoushan Port	Dredging(T)
533/2020	Zhoushan Port	Dredging(T)
534/2020	Zhoushan Port	Work(T)
535/2020	Zhoushan Port	Dredging(T)
536/2020	Zhoushan Port	Surveying(T)
537/2020	Zhoushan Port	Dredging(T)
538/2020	Zhoushan Port	Work(T)
539/2020	Zhoushan Port	Surveying(T)
540/2020	Zhoushan Port	Surveying(T)
541/2020	Zhoushan Port	Work(T)
563/2020	Zhoushan Islands	Pier Construction(T)
564/2020	Zhoushan Port	Work(T)
565/2020	Zhoushan Port	Dredging(T)
566/2020	Yongning River	Bridge Construction(T)
567/2020	Meizhou Bay	Exploding(T)
600/2020	Changjiangkou and Approaches	Work(T)
601/2020	Huangpu River	Surveying(T)

602/2020	Hangzhou Gulf	Work(T)
603/2020	Zhoushan Islands	Dredging(T)
604/2020	Ningbo Port	Surveying(T)
605/2020	Yongjiang River	Dredging(T)
606/2020	Yongjiang River	Dredging(T)
607/2020	Yongjiang River	Dredging(T)
609/2020	Yongjiang River	Dredging(T)
610/2020	Zhoushan Port	Surveying(T)
611/2020	Zhoushan Port	Work(T)
612/2020	Approaches to Daxie Island	Dredging(T)
613/2020	Qimen Port	Bridge Construction(T)
614/2020	Taizhou Port	Pier Construction(T)
670/2020	Zhoushan Islands	Work(T)
671/2020	Ningbo Port	Surveying(T)
672/2020	Ningbo Port	Surveying(T)
673/2020	Ningbo Port	Surveying(T)
674/2020	Ningbo Port	Surveying(T)
675/2020	Ningbo Port	Dredging(T)
676/2020	Ningbo Port	Dredging(T)
678/2020	Approaches to Aiwan Bay	Pier Construction(T)
679/2020	Songxia Port	Breakwater Construction(T)
680/2020	Meizhou Bay	Dredging(T)
707/2020	Zhoushan Islands	Pier Construction(T)
708/2020	Meizhou Bay	Bridge Construction(T)
709/2020	Quanzhou Bay	Dredging(T)
710/2020	Xiamen Port and Approaches	Work(T)
726/2020	Zhoushan Islands	Dredging(T)
727/2020	Yongjiang River	Dredging(T)
728/2020	Zhoushan Port	Surveying(T)
729/2020	Xinghua Bay	Berth Construction(T)
760/2020	Hangzhou Gulf	Cofferdam Construction(T)
761/2020	Ningbo Port	Dredging(T)
762/2020	Yongjiang River	Dredging(T)
763/2020	Zhoushan Islands	Pier Construction(T)
764/2020	Tantoushan Northwestwards	Work(T)
765/2020	Jiaojiang River	Pipeline Work(T)
766/2020	Shancheng Port	Berth Construction(T)

767/2020	Approaches to Nanridao	Work(T)
768/2020	Quanzhou Bay	Dredging(T)
769/2020	Xiamen Bay and Approaches	Work(T)
808/2020	Hangzhou Gulf	Cofferdam Construction(T)
809/2020	Meizhou Bay	Cofferdam Construction(T)
834/2020	Zhoushan Port	Surveying(T)
835/2020	Zhoushan Port	Dredging(T)
836/2020	Jiaojiang	Pier Construction(T)
870/2020	Zhoushan Islands	Construction(T)
871/2020	Zhoushan Islands	Dredging(T)
872/2020	Haitan Island Northeastwards	Installation(T)
873/2020	Xinghua Bay	Construction(T)
874/2020	Weitou Bay	Berth Construction(T)
893/2020	Zhoushan Port	Surveying(T)
894/2020	Zhoushan Port	Surveying(T)
895/2020	Wenzhou Port	Bridge Construction(T)
896/2020	Shenhu Bay	Work(T)
897/2020	Xiamen Bay	Reclamation(T)
925/2020	Zhoushan Islands	Construction(T)
926/2020	Zhoushan Islands	Dredging(T)
927/2020	Ningbo Port	Pier Construction(T)
928/2020	Ningbo Port	Berth Construction(T)
929/2020	Ningbo Port	Berth Construction(T)
930/2020	Ningbo Port	Dredging(T)
931/2020	Yongjiang River	Dredging(T)
932/2020	Yongjiang River	Surveying(T)
933/2020	Yongjiang River	Dredging(T)
934/2020	Zhoushan Islands	Pier Construction(T)
935/2020	Zhoushan Islands	Pier Construction(T)
971/2020	Hangzhou Gulf	Work(T)
972/2020	Jiaojiangkou	Reconnaissance(T)
973/2020	Jiaojiang River	Bridge Construction(T)
974/2020	Xinghua Bay	Work(T)
985/2020	Zhoushan Islands	Dredging(T)
1014/2020	Hangzhou Gulf	Construction(T)
1015/2020	Hangzhou Gulf	Submarine Pipeline(T)
1016/2020	Ningbo Port	Construction(T)

1017/2020	Yongjiangkou	Surveying(T)
1018/2020	Zhoushan Port	Surveying(T)
1019/2020	Zhoushan Port	Surveying(T)
1020/2020	Zhoushan Port	Surveying(T)
1021/2020	Zhoushan Islands	Surveying(T)
1022/2020	Zhoushan Islands	Dredging(T)
1023/2020	Nanri Island Southwards	Work(T)
1024/2020	Nanri Island Southwestwards	Construction(T)
1025/2020	Approaches to Dayu Island	Geological Exploration(T)
1046/2020	Changjiangkou and Approaches	Work(T)
1047/2020	Hangzhou Gulf	Submarine Cable(T)
1048/2020	Zhoushan Port	Dredging(T)
1049/2020	Zhoushan Port	Dredging(T)
1050/2020	Zhoushan Port	Dredging(T)
1051/2020	Zhoushan Port	Work(T)
1052/2020	Approaches to Juexi	Work(T)
1053/2020	Minjiang River	Work(T)
1054/2020	Approaches to Lucidao	Work(T)
1055/2020	Xiamen Island Northeastwards	Work(T)
1087/2020	Approaches to Donghai Bridge	Submarine Cable(T)
1088/2020	Approaches to Donghai Bridge	Submarine Cable(T)
1089/2020	Zhoushan Islands	Pier Construction(T)
1090/2020	Zhoushan Islands	Dredging(T)
1091/2020	Xiangshan Port	Surveying(T)
1119/2020	Ningbo Port	Dredging(T)
1120/2020	Nanridao Northeastwards	Submarine Cable(T)
1121/2020	Dongshan Bay and Approaches	Dredging(T)
1146/2020	Xiamen Port	Construction(T)
1182/2020	Hangzhou Gulf	Work(T)
1183/2020	Meizhou Bay	Dredging(T)
1211/2020	Zhoushan Islands	Pier Construction(T)
1212/2020	Zhoushan Islands	Pier Construction(T)
1213/2020	Zhoushan Islands	Surveying(T)

(4)South China Sea & Beibu Gulf

419/2003	Guangzhou Port	Anchorage Area(T)
210/2004	Zhujiangkou	Wreck(T)

204/2005	Zhanjiang Port	Wreck(T)
416/2006	Approaches to Daxingshanjiao	Wreck(T)
737/2009	Zhujiangkou	Anchorage Area(T)
852/2009	Zhujiangkou	Buoyage(T)
243/2011	Zhuhai Port Southwestwards	Buoyage(T)
786/2011	Zhanjiang Port	V-AIS(T)
843/2011	Approaches to Wailuomen Channel	Buoyage(T)
228/2012	Chaozhou Port	Buoyage(T)
352/2012	Zhujiangkou	Buoyage(T)
1171/2012	Shenzhen Port	Buoyage(T)
1724/2012	Zhujiangkou	Buoyage(T)
219/2013	Yangpu Port	Lightbeacon(T)
269/2013	Zhujiang	AIS(T)
494/2013	Approaches to Zhelangjiao	Lighthouse(T)
1104/2013	Zhujiangkou	Buoyage(T)
1217/2013	Fangcheng Port	Lightbeacon(T)
1315/2013	Beihai New Harbour	Lightbeacon(T)
1435/2013	Zhujiangkou	Lightbeacon(T)
1487/2013	Jinghai Bay And Approaches	Safety Operation Area(T)
1489/2013	Aojiao Anchorage Southwestwards	Safety Operation Area(T)
37/2014	Approaches to Haimen Bay	Lightbeacon(T)
39/2014	Zhanjian Port	Buoyage(T)
655/2014	Zhujiangkou	Buoyage(T)
1132/2014	Tieshan Port	Safety Operation Area(T)
1168/2014	Zhujiangkou	Buoyage(T)
1228/2014	Guangzhou Port	V-AIS(T)
129/2015	Zhuhai Port	Buoyage(T)
130/2015	Zhuhai Port	Buoyage(T)
596/2015	Zhujiangkou	Lightbeacon(T)
597/2015	Zhujiangkou	Buoyage(T)
787/2015	Fangcheng Port	Lightbeacon(T)
1053/2015	Naozhou Island Westwards	Buoyage(T)
1174/2015	Tieshan Port	Buoyage(T)
506/2016	Maoming	Buoyage(T)
526/2016	Maoming	Buoyage(T)
527/2016	Maoming	Buoyage(T)
598/2016	Zhujiangkou	Buoyage(T)

666/2016	Zhujiangkou	Buoyage(T)
698/2016	Zhujiangkou	Buoyage(T)
730/2016	Guangzhou Nanshaqu	Buoyage(T)
909/2016	Zhujiangkou	Buoyage(T)
1093/2016	Zhujiangkou	Buoyage(T)
1094/2016	Zhujiangkou	Buoyage(T)
1139/2016	Zhujiangkou	Lightbeacon(T)
1140/2016	Zhujiangkou	Lightbeacon(T)
1184/2016	Daya Bay	Buoyage(T)
1185/2016	Daya Bay	Buoyage(T)
1200/2016	Guangzhou Port	Buoyage(T)
1201/2016	Shuidong Harbour	Lightbeacon(T)
1287/2016	Zhujiangkou	Lightbeacon(T)
18/2017	Guangzhou Port	Buoyage(T)
394/2017	Approaches Beijin Port	Buoyage(T)
395/2017	Beijin Port	Buoyage(T)
396/2017	Zhanjiang Port	Buoyage(T)
557/2017	Maoming Port and Approaches	Buoyage(T)
303/2018	Zhujiangkou	Bridge Construction(T)
1444/2018	Zhujiangkou	Bridge Construction(T)
423/2019	Basuo Port	Construction(T)
453/2019	Zhujiangkou	Bridge Construction(T)
597/2019	Approaches to Hailing Island	Submarine Cable(T)
740/2019	Zhanjiang Port	Bridge Construction(T)
854/2019	Bohe Port and Approaches	Work(T)
855/2019	Donghai Island and Approaches	Fetching and Filling(T)
930/2019	Zhujiangkou	Pier Construction(T)
958/2019	Hainan Island	Lightering(T)
1078/2019	Zhanjiang Port	Work(T)
1089/2019	Haimen Port	Pulling Work & Traffic Control(T)
1090/2019	Zhanjiang Port	Work(T)
1187/2019	Fangcheng Port	Berth Construction(T)
1217/2019	Zhujiang River	Anchorage(T)
1244/2019	Honghai Bay	Construction(T)
1245/2019	Honghai Bay	Construction(T)
1323/2019	Approaches to Shapa	Work(T)
1346/2019	Honghai Bay	Pier Construction(T)

1389/2019	Jinghai Port	Dredging(T)
1427/2019	Tieshan Port	Fairway Construction(T)
18/2020	Shekou Port	Reconnaissance(T)
52/2020	Zhanjiang Port	Sand Fetching(T)
53/2020	Fangcheng Port	Berth Construction(T)
54/2020	Fangcheng Port	Berth Construction(T)
66/2020	Zhujiangkou	Pier Construction(T)
67/2020	Zhujiangkou	Construction(T)
68/2020	Zhanjiang Port and Approaches	Work(T)
69/2020	Zhanjiang Port and Approaches	Work(T)
73/2020	Zhenzhu Port Westwards	Work(T)
117/2020	Dapeng Bay	Construction(T)
222/2020	Chuanbi Island Southeastwards	Breakwater Construction(T)
223/2020	Zhanjiang Port	Work(T)
289/2020	Zhujiangkou	Dredging(T)
353/2020	Jieshi Bay	Construction(T)
354/2020	Zhujiang River	Work(T)
375/2020	Approaches to Hailing Island	Submarine Cable(T)
376/2020	Zhanjiang Port	Work(T)
407/2020	Zhujiangkou	Dredging(T)
408/2020	Zhuhai Port	Wind Turbines Installation(T)
409/2020	Approaches to Hailing Island	Geological Exploration(T)
410/2020	Maoming Port Eastwards	Reconnaissance and Drilling(T)
411/2020	Shuidong Port	Bridge Construction(T)
466/2020	Honghai Bay	Work(T)
467/2020	Zhujiangkou	Lightering(T)
468/2020	Zhanjiang Port	Dredging(T)
503/2020	Approaches to Jinghai Bay	Construction(T)
504/2020	Zhujiangkou	Fairway Construction(T)
505/2020	Zhujiangkou	Fairway Construction(T)
506/2020	Shuidong Inner Port	Bridge Construction(T)
507/2020	Fangcheng Port	Fairway Construction(T)
569/2020	Sanzao Island Southwards	Submarine Cable(T)
570/2020	Yangpu Port	Pier Construction(T)
615/2020	Approaches to Jinghai Bay	Reef Exploding(T)
616/2020	Approaches to Shibeishanjiao	Pier Construction(T)
617/2020	Huizhou Port	Pier Construction(T)



618/2020	Huizhou Port	Pier Construction(T)
619/2020	Zhujiangkou	Work(T)
620/2020	Sanzao Island Southwards	Installation(T)
622/2020	Hailing Island Southwestwards	Installation(T)
623/2020	Hailing Island Southwestwards	Work(T)
624/2020	Leizhou Peninsula	Pier Construction(T)
625/2020	Tieshan Port	Berth Construction(T)
681/2020	Hailing Island Southwards	Submerged Pipeline(T)
682/2020	Hailing Island Southwestwards	Work(T)
683/2020	Qinzhou Port	Hoisting(T)
730/2020	Hailing Island Eastwards	Submerged Cable(T)
731/2020	Bohe Port Southeastwards	Installation(T)
732/2020	Approaches to Lingao	Lightering(T)
770/2020	Approaches to Jinhai Bay	Dredging(T)
771/2020	Zhujiangkou	Dredging(T)
772/2020	Zhujiangkou	Dredging(T)
773/2020	Zhujiangkou	Dredging(T)
774/2020	Zhujiangkou	Dredging(T)
775/2020	Zhujiangkou	Work(T)
776/2020	Approaches to Yangjiang Port	Work(T)
777/2020	Hebei Port Southwards	Work(T)
810/2020	Honghai Bay	Work(T)
837/2020	Hailing Island Eastwards	Submarine Cable(T)
838/2020	Bohexingang Harbour and Approaches	Work(T)
839/2020	Zhanjiang Port	Work(T)
840/2020	Weizhou Island Southwestwards	Work(T)
841/2020	Hainan Island	Offshore Platform Anchorage(T)
875/2020	Yamen Channel	Construction(T)
876/2020	Yangjiang Port	Dredging(T)
877/2020	Bohe Port Southeastwards	Construction(T)
878/2020	Hainan Island	Reclamation(T)
898/2020	Tieshan Port	Berth Construction(T)
975/2020	Zhujiangkou	Work(T)
986/2020	Shantou Port	Pier Construction(T)
987/2020	Jieshi Bay Southeastwards	Construction(T)
988/2020	Approaches to Dongping Port	Submarine Cable(T)
989/2020	Yangjiang Port	Construction(T)

990/2020	Yangjiang Port	Dredging(T)
991/2020	Bohe Port Eastwards	Construction(T)
1056/2020	Rongjiang River	Dredging(T)
1057/2020	Approaches to Nanpeng Island	Work(T)
1058/2020	Bohexingang Harbour and Approaches	Work(T)
1092/2020	Approaches to Jieshi Bay	Construction(T)
1093/2020	Zhanjiang Port	Pier Construction(T)
1094/2020	Leizhou Peninsula Eastwards	Construction(T)
1122/2020	Jiazi Port and Approaches	Work(T)
1123/2020	Hebei Port Southwards	Work(T)
1124/2020	Nanpeng Island Southwards	Work(T)
1147/2020	Approaches to Jieshi Bay	Construction(T)
1148/2020	Approaches to Hailing Island	Installation(T)
1149/2020	Hebei Port Southwards	Work(T)
1150/2020	Yangjiang Port	Construction(T)
1151/2020	Approaches to Maoming Port	Submarine Cable(T)
1152/2020	Tieshan Port	Construction(T)
1153/2020	Approaches to Zhenzhu Port	Construction(T)
1184/2020	Jinghai Bay	Work(T)
1185/2020	Jinghai Bay and Approaches	Work(T)
1186/2020	Jinghai Bay and Approaches	Work(T)
1187/2020	Yangjiang Port	Dredging(T)
1188/2020	Fangcheng Port	Work(T)
1189/2020	Hainan Island	Work(T)
1214/2020	Zhujiangkou	Work(T)
1215/2020	Approaches to Bohe Port	Construction(T)
1216/2020	Leizhou Peninsula Eastwards	Work(T)

# HYDROGRAPHIC INFORMATION REPORT SHEET

Name(s) of report sender(s) .....

Mailing address .....

Subject .....

Geographical area .....

Position or area limit ("PA" indicated if applicable) .....

.....

Affected chart(s)/publication(s) .....

Details:

Suggestion(s)/request(s) .....

.....

Signature :

Date:

# HYDROGRAPHIC INFORMATION REPORT SHEET

## INSTRUCTIONS

### 1. Extent of Information to be reported:

a) Discovery or the changes in position, range, depth of uncovered reefs, shoals, wrecks or other obstructions.

b) Discovery or changes of floating objects (e.g buoys, mooring buoys, large scale fishing stakes, floating shipwrecks), magnetic anomalies, discolored water or breakers.

c) Establishments or changes of navigation facilities.

d) Establishments or changes of mooring or berthing facilities (e.g. piers, submarine cables, overhead cables, mooring buoys, breakwaters).

e) Changes in the limit of fairway, anchorages or sailing route.

f) Shortcomings in Chinese coastal port and fairway charts and other relative publications.

### 2. Instructions:

a) Measuring instrument, methods and time should be specified in expressing the location or scope; and the coordinate system should be indicated (1954 Beijing coordinate system or WGS-84 coordinate system).

b) When position expressed in bearing and distance, the origin should be specified; and when position expressed in latitude and longitude, the number, edition and publisher of chart referred to should be specified.

c) Measuring instrument, methods and time of the obstruction or shoal soundings should be indicated. In addition, the sounding datum and whether it makes corrections for the height of the tide should also be indicated.

d) Elevation of a navigational mark should be accompanied by the datum it referred to, and height of a light should indicate whether it refers to that of the top or that of the center.

e) The report should be signed and affix the official seal.

### 3. Remarks:

a) The information reported will be checked upon our receipt and then used to the best advantage which may mean inclusion in due weekly edition of *Notices to Mariners*. Certain amount of compensation will be given to the report senders.

b) Please send the report to Shanghai MSA Survey and Mapping Office. Address: 82 Lane 7, Gongqing Road, Yangpu District, Shanghai.