



NOTICES TO MARINERS

Issue No.43 (Total No.994)

Notice No.1272-1307

26 October 2020

CONTENTS

- I Sailing Bulletin
- II Index
- III Notices to Mariners
- IV Temporary Notices

In order to keep navigation safety and make Chinese coastal port and fairway Charts modify timely and accurately, mariners are requested to inform the china MSA immediately of the discovery of new danger, or changes or defects in aids to navigation and of shortcomings in Chinese coastal port and fairway charts or publications. Copies of Navigational warning, Sailing information, and Dynamic aids condition should be sent to Tianjin, Shanghai and Guangdong MSA timely. Departments and mariners may contact Shanghai Marine Chart Press Center or Tianjin, Shanghai and Guangdong MSA to get subscribing information. The Notices to Mariners can also be made through the following websites.

In addition to postal methods, the following additional communication facilities are available:

Tianjin MSA Survey and Mapping Office:	E-mail: hccd@tjmsa.gov.cn Phone: +86(0)22 58873986 Fax: +86(0)22 58873988
Shanghai Marine Chart Press Center:	E-mail: gztg@shchart.cn Phone: +86(0)21 65806556 Fax: +86(0)21 65697997
Guangdong MSA Survey and Mapping Office:	E-mail: hcmal@gdmsa.gov.cn Phone: +86(0)20 89320335 Fax: +86(0)20 89320336
China MSA Nautical Charts&Books Publisher:	Web: www.chart.msa.gov.cn

The Maritime Safety Administration of the People's Republic of China

Explanatory Notes

1. The Notices which publish the information about essential changing feature of Chinese coastal sea area and works at sea, is mainly used to correct the Chinese coastal port and fairway Charts and offer navigation safety information for mariners.
2. The information published in the notice origins from the marine information, the navigational warning, aids dynamics as well as the hydrographic achievements, which are issued by Maritime Administration. The additional source comes from shipping, fairway, sea, Harbour affairs, and fishing politics department.
3. The Notices include the Sailing Bulletin, the Notices to Mariners and Temporary Notices.
 - a) Sailing Bulletin announces rules and regulations of navigation, the printing, correcting and cancellation of publication, and the marine information which is promulgate by MSA and has important relationship which navigation safety. It is not used to correct the Charts.
 - b) The Notices to Mariners is used for user to correct related Chinese coastal port and fairway Charts. The number in parentheses behind the Chart No. indicates that only parts of the Notices related to this chart. The number in square bracket illustrated the previous update notice information.
 - c) The Temporary Notices published for the temporary establishment, cancellation, variation as well as works at sea. The Chart No. lists for user's convenience when mariners look up for the details.
4. Geographical position refer to the horizontal datum of the current edition of each affected chart. The 2000 national geodetic coordinate system which we adopt equals to WGS-84 world geodetic coordinate system in usage. The sounding datum refers to the level of Lowest Astronomical Tide and the elevation uses 1985 national vertical datum. Bearings are true reckoned clockwise from 000° to 359°. Those relating to lights are from seaward. The height of the lighthouse or light beacon is referred to Mean High Water Springs.
5. For symbols used in the Notices to Mariners, see GB12319-1998.
6. The unit in the Notices complies with the international standard unit of measurement, with the Chinese characters replaced by symbol and alphabet, such as degrees (°), minutes (') and seconds ("), meters (m), kilometers (km) or nautical miles (M).

SAILING BULLETIN

1,Publication Information

1.New Chart Information

No.	Chart No.	Name	Scale	Date	Note
1	23135	DAGANG HARBOUR OF TIANJIN PORT	1:30 000	2020年9月第11版	
2	44125	YUANYUANSHA TO WUSONGKOU	1:25 000	2020年9月第35版	
3	44257	YANGPU BRIDGE AND APPROACHES	1:5 000	2020年9月第2版	
4	91201	TIESHAN PORT AND APPROACHES	1:35 000	2020年9月第10版	
5	93102	FANGCHENG PORT	1:15 000	2020年9月第10版	
6	03201	SANYA PORT AND APPROACHES	1:25 000	2020年9月第5版	
7	03202	SANYA PORT	1:5 000	2020年9月第2版	
8	04402	YANGPU PORT	1:15 000	2020年9月第7版	
9	04404	SHENTOU HARBOUR	1:15 000	2020年9月第3版	

2.Disused Chart Information

No.	Chart No.	Name	Scale	Date	Note
1	23135	DAGANG HARBOUR OF TIANJIN PORT	1:30 000	2018年9月第10版	
2	44125	YUANYUANSHA TO WUSONGKOU	1:25 000	2020年6月第34版	
3	44257	YANGPU BRIDGE AND APPROACHES	1:5 000	2018年7月第1版	
4	91201	TIESHAN PORT AND APPROACHES	1:35 000	2019年12月第9版	
5	93102	FANGCHENG PORT	1:15 000	2019年11月第9版	
6	03201	SANYA PORT AND APPROACHES	1:25 000	2018年12月第4版	

No.	Chart No.	Name	Scale	Date	Note
7	03202	SANYA PORT	1:5 000	2018年12月第1版	
8	04402	YANGPU PORT	1:15 000	2019年9月第6版	
9	04404	SHENTOU HARBOUR	1:15 000	2019年9月第2版	

INDEX

1,GEOGRAPHICAL INDEX

Bohai Sea	Huanghua Port	(1272)
	Dongying Port Northwards	(1294)
	Laizhou Gulf	(1295),(1296),(1297)
Yellow Sea	Approaches to Chengshanjiao	(1298)
	Shidao Port	(1299)
	Qingdao Port	(1300)
	Lianyungang Port and Approaches	(1210)
	Approaches to Yangkou Port	(1301)
East China Sea	Changjiangkou and Approaches	(1274),(1275)
	Hangzhou Bay	(1276),(1302),(1303)
	Zhoushan Islands	(1277),(1279),(1304),(1305),(1306)
	Ningbo Port	(1278)
	Shipu Port	(1307)
	Nanji Islands Southwards	(1280)
South China Sea	Shenzhen Port	(1281)
	Niuweihai	(1282)
	Dangan Channel	(1283)
	Zhujiangkou	(1284),(1285)
	Zhanjiang Port	(1286)
	Naozhou Island Southeastwards	(1287)
	Qiongzhou Strait	(1288),(1289),(1290)
	Hainan Island	(1292)
Beibu Gulf	Liusha Port	(1291)
	Chart Correction	(1293)

2,INDEX OF CHARTS AFFECTED

Chart No.	Notice No.	Notice No. (T)
13144	1293	
13149	1293	
22122	1272	
23001	1272	
23101	1272	
23112	1272	
23135	1272	
23136	1272	
24101	1272	
24114	1272	
24115	1272	
33001		1296,1297
35001		1298
35002		1299
36127		1300
37001	1273	
1304	1272	1294,1295,1296
41101	1273	
41121	1273	
41122	1273	
41321	1273	
42001		1301
42002		1301
44001	1274,1275	
44129	1274,1275	
44173	1274,1275	
44174	1275	
51001	1277	
51121		1303
51132		1302
51172	1276	
52001	1277	
52137		1306
52172	1274,1277	
53001	1279	
53132	1278	1304,1305

Chart No.	Notice No.	Notice No. (T)
53171	1277,1278	
53431		1307
61001	1280	
2308	1275,1277,1279	
2309	1279	
2310	1280	
83001	1281,1282,1283	
84001	1282,1283,1284	
84002	1284,1285	
84102	1281	
84203	1283	
84206	1284,1285	
84212	1284	
84213	1285	
84220	1284,1285	
84224	1284	
87001	1286,1287	
88001	1287,1288,1289,1291	
88102	1287	
88107	1286	
88302	1287	
88402	1289	
88501	1291	
01103	1288,1289,1290	
02101	1292	
3314	1284,1285	
3315	1286,1287,1288	

Notices to Mariners

1272.Bohai Sea – Huanghua Port – VTS Report Line

Amend from: Note "VTS REPORT LINE CALLING HUANGHUA VTS ON Ch.08"

to: Note "VTS REPORT LINE CALLING CANGZHOU VTS ON Ch.08",


approaches to position:


- (1) 38°45'03".0N, 118°12'22".0E
- (2) 38°39'53".0N, 118°21'00".0E
- (3) 38°48'20".0N, 117°58'19".0E
- (4) 38°47'30".0N, 118°04'30".0E
- (5) 38°47'45".0N, 117°47'32".0E
- (6) 38°46'35".0N, 117°43'30".0E
- (7) 38°32'46".0N, 118°27'21".0E
- (8) 38°32'59".0N, 118°27'13".0E
- (9) 38°38'20".0N, 118°22'46".0E
- (10) 38°22'12".0N, 118°30'53".0E


Chart 22122(1)[2020-734] 23001(2)[2020-1246] 23101(3)[2020-1246]
23112(4)[2020-1246] 23135(5)(with chart unchanged)[2020-]
23136(6)[2020-] 24101(7)[2020-1031] 24114(8)[2020-]
24115(9)[2020-] 1304(10)[2020-1246]


Source Hebei MSA


1273.Yellow Sea – Lianyungang Port and Approaches – Aids

Move (106)  4s from: (1) 34°46'06".7N, 119°38'53".8E
to: (2) 34°46'05".4N, 119°38'59".3E

(108)  (2) 6s from: (3) 34°44'55".6N, 119°38'29".5E
to: (4) 34°44'54".1N, 119°38'35".0E

(110)  (3) 10s from: (5) 34°43'44".6N, 119°38'05".2E
to: (6) 34°43'43".3N, 119°38'10".7E

(112)  4s from: (7) 34°42'33".5N, 119°37'40".9E
to: (8) 34°42'32".2N, 119°37'46".3E

(114)  (2) 6s from: (9) 34°41'22".5N, 119°37'16".6E




to:	(10)34°41'21".2N,119°37'22".0E
(116)  10s from:	(11)34°40'11".4N,119°36'52".3E
to:	(12)34°40'10".1N,119°36'57".7E
(118)  4s from:	(13)34°39'00".4N,119°36'28".0E
to:	(14)34°38'59".1N,119°36'33".4E
Insert (D118)  V-AIS	(15)34°39'00".4N,119°36'28".0E

Chart 37001(5,6,11,12)[2020-1103] 41101[2020-1103] 41121(1,2)[2020-519]
41122(1~12)[2020-812] 41321(11~14;15)[2018-965]

List of Lights CNP82/2019~2020[4110551.06] [4110551.08] [4110551.10] [4110551.12]
[4110551.14] [4110551.16] [4110551.18] [4110551.181]

Source East China Sea Aids 011/2020

1274.East China Sea – Changjiangkou and Approaches – Shallow Depth

Delete	5 ₃	(1)31°04'10".0N,122°02'48".2E
	4 ₈	(2)31°04'09".8N,122°02'15".9E
Insert	4 ₁	(3)31°04'11".6N,122°02'46".3E
	4 ₁ 及等深线	(4)31°04'09".5N,122°02'31".5E
	4 ₂ 及等深线	(5)31°04'16".5N,122°02'11".5E
	4 ₈	(6)31°04'22".5N,122°02'14".0E

Chart 44001(4)[2020-1227] 44129(3~6)(with chart unchanged)[2020-1035]
44173(1,2;4,5)[2020-1128] 52172(4)[2020-1129]

Source Hydrography Department Shanghai MSA

1275.East China Sea – Changjiangkou and Approaches – Obstruction




Delete	 4 ₆	(1)31°07'51".1N,121°53'28".5E
Insert	 4 ₁	(2)31°07'57".1N,121°53'17".0E
	 4 ₆	(3)31°06'28".4N,121°57'55".6E

Chart 44001[2020-1274] 44129(2,3)(with chart unchanged)[2020-1274]
44173(2,3)[2020-1274] 44174(2)[2020-1227] 2308[2020-1250]

Source Hydrography Department Shanghai MSA

1276.East China Sea – Hangzhou Gulf – Qiantangjiangkou – Lightbeacon

Insert  上虞污排(1)莫(C)黄12s10m2M(同闪) (1)30°12'56".8N,120°51'30".9E

 (2)莫(C)黄12s10m2M(同闪) (2)30°12'54".1N,120°51'30".5E

Chart 51172(with chart unchanged)[2020-1248]

List of Lights CNP82/2019~2020[5110819.01][5110819.02]

Source East China Sea Aids 011/2020

1277.East China Sea – Zhoushan Islands – Dayushan Northwards – Lightbeacon & AIS

Delete  测风塔莫(C)黄12s12m3M AIS 30°24'31".8N,121°58'59".6E

Chart 51001[2020-1248] 52001[2020-1249] 52172[2020-1274]

53171[2020-1221] 2308[2020-1275]

List of Lights CNP82/2019~2020[5312130]

Source East China Sea Aids 011/2020

1278.East China Sea – Ningbo Port – Jintang Bridge Southwestwards – Buoyage

Move  (205)闪(2)绿6s(同闪) from: (1)30°01'29".5N,121°42'52".0E

to: (2)30°01'21".6N,121°42'56".9E

 (206)闪(2)红6s(同闪) from: (3)30°01'32".5N,121°42'58".0E

to: (4)30°01'24".8N,121°43'03".4E

Chart 53132[2020-941] 53171(1,2)[2020-1277]

List of Lights CNP82/2019~2020[5313350.05][5313350.06]

Source East China Sea Aids 011/2020

1279.East China Sea – Zhoushan Islands – Liuheng Island Southeastwards – V-AIS

Insert  V-AIS 29°37'05".5N,122°38'42".4E

Chart 53001[2020-1250] 2308[2020-1277] 2309[2020-1251]

List of Lights CNP82/2019~2020[5314431]

Source East China Sea Aids 011/2020

1280.East China Sea – Nanji Islands Southwards – Wreck

Insert  概位:据报(2020) 27°11'58".8N,121°02'27".0E

Note: The wreck is a metal fishing ship named "闽福鼎渔03166".

Chart 61001[2020-1069] 2310[2020-1156]

Source Zhejiang Navigation Warning 0686/2020

1281.South China Sea – Shenzhen Port – Yantian Harbour – Shallow Depth

Insert 13, 22°33'28".7N,114°18'10".2E

Chart 83001[2020-1228] 84102[2020-]

Source NTM 2020-(30)-1122

1282.South China Sea – Niuweihai – Reef

Insert +(6), 22°19'37".7N,114°17'22".0E

Chart 83001[2020-1281] 84001[2020-1229]

Source NTM 2020-(30)-1126

1283.South China Sea – Dangan Channel – Submarine Cable

Insert Submarine cable, joining:

- (1)22°07'38".4N,114°20'16".8E
- (2)22°07'38".6N,114°20'34".0E
- (3)22°07'41".5N,114°21'33".4E
- (4)22°07'54".9N,114°21'49".7E
- (5)22°08'22".8N,114°22'54".0E

Chart 83001[2020-1282] 84001[2020-1282] 84203[2020-1256]

Source NTM 2020-(30)-1127

1284.South China Sea – Zhujiangkou – Shazhou Westwards – Wreck

Insert 概位:十(2020)
木 22°21'06".6N,113°52'03".0E

Note: The wreck is 10m long.

Chart 84001[2020-1283] 84002[2020-1230] 84206[2020-1230]

84212[2020-1171] 84220[2020-1171] 84224[2020-904] 3314[2020-1229]

Source Shenzhen Navigation Warning 0006/2020



1285.South China Sea – Zhujiangkou – Dachan Island Southwestwards – Wreck

Insert 概位三十米(2020) 22°28'59".4N,113°48'47".4E
 Note: The wreck is a fiberglass vessel.
 Chart 84002[2020-1284] 84206[2020-1284] 84213[2020-1230]
 84220[2020-1284] 3314[2020-1284]
 Source Shenzhen Navigation Warning 0005/2020

1286.South China Sea – Zhanjiang Port – Lightbeacon

Amend from: ★ 闪5s7m4M (1)21°08'18".8N,110°35'17".7E
 to: ★ 闪5s11m7M (2)position (1) above
 from: ★ 定9.5m4M (3)21°09'52".7N,110°25'47".1E
 to: ★ 定9.5m7M (4)position (3) above
 Chart 87001(1,2)[2020-1253] 88107(3,4)[2020-1112] 3315(1,2)[2020-1253]
 List of Lights CNP83/2019~2020[7810192][7811210]
 Source Nanhai Aids 070/2020

1287.South China Sea – Naozhou Island Southeastwards – Lightbeacon

Amend from: ★ 快21m4M (1)20°53'16".1N,110°36'56".8E
 to: ★ 快12m7M (2)20°53'16".0N,110°36'57".1E
 from: ★ 快8m4M (3)20°51'56".9N,110°35'04".6E
 to: ★ 快13m7M (4)position (3) above
 from:  (5)20°50'08".3N,110°37'08".0E
 to:  (6)position (5) above
 Chart 87001[2020-1286] 88001(5,6)[2020-1254] 88102(1,2)[2020-1253]
 88302(3~6)[2020-909] 3315(5,6)[2020-1286]
 List of Lights CNP83/2019~2020[7810340][7810351][7810390]
 Source Nanhai Aids 070/2020

1288.South China Sea – Qiongzhou Strait – Baishuitang – Lightbeacon

Delete ★ 闪3s5m4M (1)20°15'55".6N,110°19'24".4E
 Insert ★ 闪红4s5m4M (2)20°15'56".0N,110°19'22".8E

Amend from: (1) ★快红4.5m4M (3) 20°15'53".1N,110°17'40".4E
to: (1) ★快红9.5m7M (4) 20°15'53".1N,110°17'39".1E
from: (2) ★快绿4.5m4M (5) 20°15'51".7N,110°17'46".6E
to: (2) ★快绿9.5m7M (6) 20°15'37".3N,110°17'57".6E

Chart 88001(1;2)(3,4with chart unchanged)[2020-1287]
01103(1;2)(3,4with chart unchanged)[2020-1254] 3315(1)[2020-1287]

List of Lights CNP83/2019~2020[7812140][7812141][7812150.01][7812150.02]

Source Nanhai Aids 070/2020

1289.South China Sea – Qiongzhou Strait – Wuli – Lightbeacon

Amend from: ★快5m4M (1) 20°14'20".9N,110°08'45".6E
to: ★快6m4M (2) position (1) above
from: ★闪红3s12m4.5M (3) 20°13'19".4N,110°07'12".3E
to: ★闪红3s12m7M (4) position (3) above
from: ★闪绿3s13m4.5M (5) 20°13'17".1N,110°07'18".9E
to: ★闪绿3s13m7M (6) position (5) above

Chart 88001(1,2)[2020-1288] 88402[2020-758] 88403[2020-] 01103[2020-1288]

List of Lights CNP83/2019~2020[7812310][7812340][7812350]

Source Nanhai Aids 070/2020

1290.South China Sea – Qiongzhou Strait – Jiaowei Bay – Lightbeacon

Amend from: ★快3m4M (1) 20°15'23".4N,109°57'02".4E
to: ★快6m4M (2) 20°15'23".1N,109°57'02".5E

Chart 01103(with chart unchanged)[2020-1289]

List of Lights CNP83/2019~2020[7812400]

Source Nanhai Aids 070/2020

1291.Beibu Gulf – Liusha Port – Lightbeacon

Move ★快红5m4M from: (1) 20°27'17".5N,109°56'28".4E
to: (2) 20°27'17".4N,109°56'31".2E
Amend from: ★快4m4M (3) 20°26'00".1N,109°54'44".3E

to: ★快6m4M (4)20°25'59".6N,109°54'43".0E
 from: ★快6m4M (5)20°26'13".5N,109°55'02".8E
 to: ★快7m4M (6)20°26'13".8N,109°55'03".3E

Chart 88001(3~6)(with chart unchanged)[2020-1289]
 88501(1,2;3,4)(5,6with chart unchanged)[2020-1073]

List of Lights CNP83/2019~2020[7812480][7812490][7812560]

Source Nanhai Aids 070/2020

1292.South China Sea – Hainan Island – Qinglan Port – Lightbeacon

Insert (1)★等明暗红4s6.5m5M 19°32'40".9N,110°50'06".4E

Chart 02101[2020-1231]

List of Lights CNP83/2019~2020[9130071]

Source Nanhai Aids 071/2020

1293.Chart Correction

Delete 4₇ 及等深线 (1)40°39'35".6N,121°59'02".6E
 4₆ (2)40°39'22".6N,121°59'01".8E
 Insert 0₆ 及等深线 (3)40°39'43".4N,121°59'10".2E
 1₅ 及等深线 (4)40°39'35".8N,121°59'04".0E
 2 及等深线 (5)40°39'19".4N,121°59'02".2E
 Chart 13144(2;3~5)[2020-1029] 13149(1;3~5)[2020-1029]

Temporary Notices

1294. Bohai Sea – North of Dongying Port – Drilling (T)

Date September 17 to December 30, 2020
Area radius 500m, central point: $38^{\circ}22'53''.5N, 119^{\circ}10'08''.8E$
Chart 1304
Source Dongying Navigation Notice 376/2020

1295. Bohai Sea – Laizhou Gulf – Drilling (T)

Date September 17 to December 1, 2020
Area radius 500m, central point: $38^{\circ}03'39''.3N, 119^{\circ}30'30''.8E$
Chart 1304
Source Dongying Navigation Notice 379/2020

1296. Bohai Sea – Laizhou Gulf – Construction (T)

Date September 12 to December 30, 2020
Area radius 500m, central point: $(1) 38^{\circ}01'37''.1N, 119^{\circ}36'15''.7E$
joining the following positions and extend
500m on each side: $(2) 37^{\circ}56'27''.1N, 119^{\circ}32'43''.0E$
 $(3) 37^{\circ}56'26''.0N, 119^{\circ}32'43''.8E$
Chart 33001 1304
Source Dongying Navigation Notice 364/2020

1297. Bohai Sea – Laizhou Gulf – Drilling (T)

Date September 18 to December 30, 2020
Area radius 500m, central point: $38^{\circ}00'47''.8N, 119^{\circ}34'23''.1E$
Chart 33001
Source Dongying Navigation Notice 378/2020

1298. Yellow Sea – Approaches to Chengshanjiao – Construction (T)

Date September 15 to December 14, 2020
Area joining: $(1) 37^{\circ}10'03''.3N, 122^{\circ}37'20''.9E$
 $(2) 37^{\circ}09'45''.1N, 122^{\circ}37'56''.5E$
 $(3) 37^{\circ}09'56''.3N, 122^{\circ}38'04''.6E$

Blank Page

(4)37°10'05".1N,122°38'03".9E

(5)37°10'19".8N,122°37'41".1E

(6)position (1) above

Note: Keeping watch on VHF Ch.08&16.

Chart 35001

Source Weihai Navigation Notice 360/2020

1299.Yellow Sea – Shidao Port – Construction(T)

Date July 25 to December 31, 2020

Area joining:

(1)36°57'58".7N,122°31'36".5E

(2)36°57'52".6N,122°31'48".3E

(3)36°58'12".1N,122°32'10".2E

(4)36°58'12".5N,122°32'20".5E

(5)36°58'11".0N,122°32'26".9E

(6)36°58'11".1N,122°32'53".4E

(7)36°58'23".0N,122°33'02".1E

(8)36°58'23".1N,122°33'17".7E

(9)36°58'31".2N,122°33'18".4E

(10)36°58'31".9N,122°32'22".4E

(11)36°58'29".2N,122°32'07".9E

(12)position (1) above

Note: Keep watching on VHF ch.16.

Chart 35002

Source Weihai Navigation Notice 267&367/2020

1300.Yellow Sea – Qingdao Port – Dredging(T)

Date September 15, 2020 to April 30, 2021

Area joining:

(1)35°59'25".2N,120°16'23".1E

(2)35°59'19".0N,120°16'25".6E

(3)35°59'22".8N,120°16'39".9E

(4)35°59'29".1N,120°16'37".0E

(5)position (1) above

Note: Keeping watch on VHF Ch.08.

Chart 36127

Blank Page

Source Qingdao Navigation Notice 358/2020

1301.Yellow Sea – Approaches to Yangkou Port – Construction (T)

Date September 22, 2020 to January 31, 2021

Area joining: (1)32°45'54".0N,121°26'54".0E
(2)32°45'54".0N,121°35'36".0E
(3)32°43'54".0N,121°35'36".0E
(4)32°41'00".0N,121°27'06".0E
(5)position (1) above

Note: Keep watching on VHF ch.16.

Chart 42001 42002

Source Nantong Navigation Notice 119/2020

1302.East China Sea – Hangzhou Gulf – Caojing Harbour – Surveying (T)

Date September 24, 2020 to February 28, 2021

Area joining: (1)30°45'30".0N,121°27'18".0E
(2)30°46'10".0N,121°26'48".0E
(3)30°46'28".0N,121°27'19".0E
(4)30°46'15".0N,121°27'29".0E
(5)30°46'28".0N,121°27'55".0E
(6)30°45'59".0N,121°28'17".0E
(7)position (1) above

Note: Keep watching on VHF ch.14. Vessels are required to keep 80m from the working vessels pass-by slowly.

Chart 51132

Source Shanghai Navigation Notice 404/2020

1303.East China Sea – Hangzhou Gulf – Approaches to Jinshan Harbour – Pier Construction(T)

Date September 22, 2020 to July 19, 2021

Area joining: (1)30°40'58".4N,121°15'15".2E
(2)30°40'35".5N,121°15'37".4E
(3)30°40'24".2N,121°15'12".2E
(4)30°40'30".9N,121°15'07".9E
(5)30°40'52".7N,121°15'06".0E

Blank Page

(6)position (1) above

Note: Keep watching on VHF ch.10&16.
Chart 51121
Source Jiaxing Navigation Notice 020/2020

1304.East China Sea – Zhoushan Islands – Approaches to Jiaomen – Work(T)

Date September 26, 2020 to January 31, 2021, 06:00~18:00
Area joining: (1)29°57'28".0N,121°48'38".0E
(2)29°57'32".0N,121°48'44".0E
(3)29°57'41".0N,121°48'32".0E
(4)29°57'36".0N,121°48'28".0E
(5)position (1) above

Note: Keep watching on VHF ch.06&14(Tel: 13738871628).
Chart 53132
Source Ningbo Navigation Notice 272/2020

1305.East China Sea – Zhoushan Islands – Approaches to Yongjiangkou – Dredging(T)

Date September 28, 2020 to March 31, 2021, 00:00~24:00
Area joining: (1)29°58'50".9N,121°44'57".6E
(2)29°58'46".5N,121°45'09".2E
(3)29°58'48".2N,121°45'10".3E
(4)29°58'53".4N,121°44'57".6E
(5)position (1) above

Note: Keep watching on VHF ch.06(Tel: 18868600907).
Chart 53132
Source Ningbo Navigation Notice 277/2020

1306.East China Sea – Zhoushan Islands – Approaches to Chuanshan Peninsula – Surveying(T)

Date October 1, 2020 to January 31, 2021, 08:30~16:00
Area joining: (1)29°53'53".1N,122°03'51".1E
(2)29°53'59".9N,122°04'21".0E
(3)29°53'52".0N,122°04'36".5E
(4)29°53'55".7N,122°04'52".4E
(5)29°53'41".6N,122°05'05".7E

Blank Page

(6)29°53'26".4N,122°03'59".2E

(7)position (1) above

Note: Keep watching on VHF ch.06(Tel: 13906697003).

Chart 52137

Source Ningbo Navigation Notice 278/2020

1307.East China Sea – Shipu Port – Approaches to Nantian Island – Pier Construction (T)

Date September 27, 2021 to March 26, 2021,day

Area joining: (1)29°10'30".0N,121°55'24".0E

(2)29°10'42".0N,121°55'36".0E

(3)29°10'36".0N,121°55'42".0E

(4)29°10'24".0N,121°55'30".0E

(5)position (1) above

Note: Keep watching on VHF ch.16(Tel: 13821357500).

Chart 53431

Source Ningbo Navigation Notice 280/2020

Blank Page

Disabled Temporary Notice List

(1) Bohai Sea

1234/2019	Dongying Port	Pipeline Construction(T)
1314/2019	Qinhuangdao Port	Pier Construction(T)
1406/2019	Liaodong Gulf	Construction(T)
45/2020	Tianjin Port	Breakwater Construction(T)
493/2020	Dongying Port	Drilling(T)
561/2020	Laizhou Gulf	Pipeline Construction(T)
796/2020	Qinhuangdao Port	Work(T)
797/2020	Qinhuangdao Port	Work(T)
798/2020	Qinhuangdao Port	Work(T)
799/2020	Qinhuangdao Port	Work(T)
800/2020	Qinhuangdao Port	Work(T)
829/2020	Tangshan Port	Construction(T)
889/2020	Tianjin Port	Pier Construction(T)
920/2020	Laizhou Gulf	Drilling(T)
981/2020	Dongying Port and Approaches	Drilling(T)
983/2020	Dongying Port and Approaches	Drilling(T)
1007/2020	Tangshan Port	Drilling(T)
1084/2020	Weifang Port	Dredging(T)

(2) Yellow Sea

667/2020	Yantai Port	Dredging(T)
759/2020	Rizhao Port	Dredging(T)
826/2020	Dandong Port	Dredging(T)
922/2020	Zhangjiabu Port	Dredging(T)
1042/2020	Shidao Port	Construction(T)
1043/2020	Shidao Port	Construction(T)
1044/2020	Qingdao Port	Pipeline Construction(T)
1085/2020	Qingdao Port	Dredging(T)
1144/2020	Qingdao Port	Dredging(T)

(3) East China Sea & Taiwan Strait

235/2018	Minjiang River	Anchorage(T)
1509/2018	Changjiangkou and Approaches	Fetching and Filling(T)
1619/2018	Changjiangkou and Approaches	Construction(T)
734/2019	Pinghai Bay	Work(T)

1015/2019	Yongjiang River	Dredging(T)
1344/2019	Quanzhou Bay and Approaches	Dredging(T)
1386/2019	Wenzhou Port	Bridge Construction(T)
1449/2019	Quanzhou Bay	Dredging(T)
402/2020	Wenzhou Port	Bridge Construction(T)
502/2020	Xiamen Port and Approaches	Reconnaissance(T)
529/2020	Yongjiang River	Dredging(T)
566/2020	Yongning River	Bridge Construction(T)
613/2020	Qimen Port	Bridge Construction(T)
614/2020	Taizhou Port	Pier Construction(T)
671/2020	Ningbo Port	Surveying(T)
675/2020	Ningbo Port	Dredging(T)
678/2020	Approaches to Aiwang Bay	Pier Construction(T)
680/2020	Meizhou Bay	Dredging(T)
709/2020	Quanzhou Bay	Dredging(T)
768/2020	Quanzhou Bay	Dredging(T)
809/2020	Meizhou Bay	Cofferdam Construction(T)

(4)South China Sea & Beibu Gulf

854/2019	Bohe Port and Approaches	Work(T)
1089/2019	Haimen Port	Pulling Work & Traffic Control(T)
1323/2019	Approaches to Shapa	Work(T)
1346/2019	Honghai Bay	Pier Construction(T)
18/2020	Shekou Port	Reconnaissance(T)
410/2020	Maoming Port Eastwards	Reconnaissance and Drilling(T)
731/2020	Bohe Port Southeastwards	Installation(T)

INDEX OF TEMPORARY NOTICES IN FORCE

(1) Bohai Sea

383/2010	Tianjin Port	Buoyage(T)
1335/2019	Panjin Port	Buoyage(T)
1338/2019	Huludao Port	Buoyage(T)
1405/2019	Changxingdao	Buoyage(T)
1407/2019	Tangshan Port	Construction(T)
1409/2019	Tianjin Port	Construction(T)
1439/2019	Qinhuangdao Port	Buoyage(T)
10/2020	Huludao Port	Buoyage(T)
12/2020	Tangshan Port	Construction(T)
105/2020	Laizhou Gulf	Construction(T)
133/2020	Tangshan Port	Construction(T)
164/2020	Tangshan Port	Pier Construction(T)
209/2020	Tangshan Port	Construction(T)
365/2020	Dongying Port	Dike Construction(T)
390/2020	Tangshan Port	Construction(T)
391/2020	Tangshan Port	Construction(T)
393/2020	Dongying Port	Drilling(T)
394/2020	Dongying Port	Drilling(T)
454/2020	Panjin Port	Berth Construction(T)
455/2020	Panjin Port	Dredging(T)
456/2020	Panjin Port	Dredging(T)
458/2020	Dongying Port	Dredging(T)
492/2020	Northern of Bohai Sea	Construction(T)
495/2020	Laizhou Gulf	Drilling(T)
557/2020	Panjin Port	Pier Construction(T)
558/2020	Tianjin Port	Surveying(T)
559/2020	Tianjin Port	Pier Construction(T)
593/2020	Tianjin Port	Pier Construction(T)
595/2020	Laizhou Gulf	Construction(T)
662/2020	Panjin Gulf	Drilling(T)
795/2020	Qinhuangdao Port	Dredging(T)
803/2020	Tianjin Port	Surveying(T)
804/2020	Huanghua Port	Bridge Construction(T)
828/2020	Yingkou Port	Pipeline Construction(T)
860/2020	Liaodong Gulf	Pipeline Construction(T)

861/2020	Jinzhou Port	Pier Construction(T)
863/2020	Tangshan Port	Construction(T)
865/2020	Huanghua Port	Dredging(T)
866/2020	Bohai Strait	Construction(T)
888/2020	Tangshan Port	Construction(T)
890/2020	Bohai Strait	Construction(T)
918/2020	Tianjin Port	Dredging(T)
919/2020	Huanghua Port	Construction(T)
961/2020	Hongyanhe Power Plant	Dike Construction(T)
962/2020	Tangshan Port	Breakwater Construction(T)
963/2020	Tangshan Port	Breakwater Construction(T)
965/2020	Tianjin Port	Berth Construction(T)
966/2020	Tianjin Port	Dredging(T)
967/2020	Tianjin Port	Construction(T)
968/2020	Huanghua Port	Construction(T)
969/2020	Dongying Port	Drilling(T)
980/2020	Panjin Port	Dredging(T)
984/2020	Dongying Port and Approaches	Berth Construction(T)
1005/2020	Hongyanhe Power Plant	Construction(T)
1006/2020	Tangshan Port	Drilling(T)
1008/2020	Tangshan Port	Drilling(T)
1009/2020	Tangshan Port	Fairway Construction(T)
1010/2020	Laizhou Gulf	Drilling(T)
1011/2020	Laizhou Gulf	Pipeline Construction(T)
1040/2020	Nearby Dongying Port	Drilling(T)
1041/2020	Dongying Port	Berth Construction(T)
1079/2020	Luanhekou	Construction(T)
1080/2020	Tianjin Port	Pier Construction(T)
1081/2020	Approaches to Dongying Port	Drilling(T)
1082/2020	Dongying Port	Drilling(T)
1083/2020	Dongying Port	Construction(T)
1114/2020	Approaches to Hongyanhe Plant	Construction(T)
1115/2020	Tianjin Port	Surveying(T)
1116/2020	Huanghua Port	Dredging(T)
1141/2020	Tianjin Port	Pier Construction(T)
1142/2020	Dongying Port	Berth Construction(T)
1143/2020	Dongying Port	Berth Construction(T)

1179/2020	Tangshan Port	Seismic Exploration(T)
1180/2020	Huanghua Port	Pier Construction(T)
1203/2020	Yingkou Port	Dredging(T)
1204/2020	Bohai Sea Northwards	Drilling(T)
1205/2020	Tangshan Port	Seismic Exploration(T)
1206/2020	Tangshan Port	Dredging(T)
1207/2020	Huanghua Port Northwards	Drilling(T)
1208/2020	Approaches to Huanghua Port	Drilling(T)
1225/2020	Qinhuangdao Port	Construction(T)
1226/2020	Tangshan Port	Drilling(T)
1234/2020	Dongying Port	Berth Construction(T)
1235/2020	Dongying Port	Berth Construction(T)
1266/2020	Approaches to Hongyanhe Power Plant	Construction(T)
1294/2020	North of Dongying Port	Drilling(T)
1295/2020	Laizhou Gulf	Construction(T)
1296/2020	Laizhou Gulf	Construction(T)
1297/2020	Laizhou Gulf	Construction(T)

(2) Yellow Sea

506/2012	Lianyungang Port	V-AIS(T)
896/2012	Shidao Port	Fairway(T)
584/2017	Xinyang Port	Lightbeacon(T)
922/2017	Rizhao Port	Caisson Storage Area(T)
967/2017	Sheyanghekou	Lightbeacon(T)
1161/2018	Dalian	Revetment Construction(T)
299/2019	Rizhao Port	Fairway Construction(T)
624/2019	Qingdao Port	Construction(T)
801/2019	Rizhao Port	Dredging(T)
802/2019	Rizhao Port	Dredging(T)
1067/2019	Rizhao Port	Construction(T)
1141/2019	Pingtuyang	Work(T)
1157/2019	Rizhao Port	Fairway Construction(T)
1385/2019	Qingdao Port	Dredging(T)
1404/2019	Zhuanghe Port	Buoyage(T)
1438/2019	Dalian Port	Construction(T)
14/2020	Sheyang Port Southwestwards	Work(T)
26/2020	Binhai Port	Dredging(T)

41/2020	Yalujiang	Buoyage(T)
42/2020	Dandong Port	Buoyage(T)
106/2020	Rizhao Port	Pier Construction(T)
108/2020	Rizhao Port	Breakwater Construction(T)
170/2020	Qingdao Port	Cofferdam Construction(T)
185/2020	Rizhao Port	Berth Construction(T)
349/2020	Qingdao Port	Dredging(T)
398/2020	Rizhao Port	Berth Construction(T)
524/2020	Qingdao Port	Construction(T)
525/2020	Dafeng Port and Approaches	Work(T)
599/2020	Sheyanghekou and Approaches	Shooting(T)
668/2020	Nvdao Port	Pier Construction(T)
807/2020	Approaches to Lvsi Port	Shooting(T)
830/2020	Qingdao Port	Dredging(T)
831/2020	Lvsi Port and Approaches	Work(T)
832/2020	Lvsi Port and Approaches	Work(T)
833/2020	Lvsi Port and Approaches	Work(T)
869/2020	Sheyang Port	Dredging(T)
892/2020	Qingdao Port	Fairway Expansion(T)
921/2020	Yantai Port	Dredging(T)
924/2020	Rizhao Port	Dredging(T)
960/2020	Dalian Port	Fairway Construction(T)
1012/2020	Yantai Port	Pier Construction(T)
1045/2020	Sheyanghekou Southeastwards	Work(T)
1086/2020	Pingtuyang	Construction(T)
1117/2020	Yangkou Port	Bridge Construction(T)
1118/2020	Yangkou Port	Work(T)
1145/2020	Rizhao Port	Pier Construction(T)
1176/2020	Zhuanghe Port	Construction(T)
1177/2020	Dalian Port	Fairway Construction(T)
1178/2020	Dalian Port	Dredging(T)
1181/2020	Qingdao Port	Construction(T)
1202/2020	Dandong Port	Dredging(T)
1209/2020	Rizhao Port	Dredging(T)
1210/2020	Approaches to Lvsi Port	Construction(T)
1224/2020	Dandong Port	Dredging(T)
1236/2020	Qingdao Port	Construction(T)

1237/2020	Rizhao Port	Dredging(T)
1238/2020	Lianyungang Port	Dredging(T)
1259/2020	Zhuanghe Port	Construction(T)
1260/2020	Dalian Bay	Dredging(T)
1261/2020	Dalian Bay	Dredging(T)
1262/2020	Dalian Bay	Construction(T)
1263/2020	Dalian Bay	Dredging(T)
1264/2020	Dalian Bay	Dredging(T)
1265/2020	Dalian Bay	Construction(T)
1298/2020	Approaches to Chengshanjiao	Construction(T)
1299/2020	Shidao Port	Construction(T)
1300/2020	Qingdao Port	Dredging(T)
1301/2020	Approaches to Yangkou Port	Construction(T)

(3) East China Sea & Taiwan Strait

304/2002	Xiamen Port	Mooring buoy(T)
322/2003	Zhoushan	Mooring buoy(T)
22/2004	Changjiangkou	Anchorage Area(T)
148/2004	Changjiangkou	Dumping ground(T)
543/2007	Zhoushan Islands	Anchorage Area(T)
1079/2007	Zhejiang Coastal	Mooring buoy(T)
894/2009	Fujian Coastal	Navigable Fairway(T)
925/2009	Fujian Coastal	Anchorage(T)
698/2010	Fuzhou Port	Lightbeacon(T)
889/2010	Quanzhou Bay	LightBeacon(T)
1016/2010	Sanmen Bay	Buoyage(T)
1220/2010	Zhoushan Islands	Anchorage(T)
68/2012	Changjiangkou	Bridge Navigation(T)
1524/2012	Changjiangkou	Lightbeacon(T)
282/2017	Lingjiang	Bridge Opening Mark(T)
525/2017	Wenzhou Port	Lightbeacon(T)
798/2017	Wenzhou Port	Lightbeacon(T)
1234/2017	Jiaojiang River	Lightbeacon(T)
1236/2017	Xiamen Port	Lightbeacon(T)
1338/2017	Mingjiang River	Lightbeacon(T)
256/2018	Quanzhou Bay	Berth Construction(T)
331/2018	Wwitou Bay and Approaches	Construction(T)

510/2018	Dongshan Bay	Pier Construction(T)
1558/2018	Xinghua Bay	Construction(T)
1590/2018	Zhoushan Port	Surveying(T)
30/2019	Approaches to Southern Xiang'an	Construction(T)
31/2019	Approaches to Southern Xiang'an	Construction(T)
96/2019	Quanzhou Bay	Bridge Construction(T)
347/2019	Shijing	Bridge Construction(T)
478/2019	Changjiangkou and Approaches	Dredging(T)
585/2019	Changjiangkou and Approaches	Pipeline Work(T)
761/2019	Xiamen Port	Bridge Construction(T)
780/2019	Zhoushan Islands	Fetching and Filling(T)
888/2019	Weitou Bay	Berth Construction(T)
1014/2019	Zhoushan Islands	Dredging(T)
1018/2019	Xiangshan Port	Work(T)
1124/2019	Xinghua Bay	Submerged Pipeline(T)
1212/2019	Hangzhou Gulf	Dredging(T)
1214/2019	Hangzhou Gulf	Work(T)
1321/2019	Meizhou Bay	Cofferdam Construction(T)
1421/2019	Zhoushan Islands	Bridge Construction(T)
1422/2019	Zhoushan Islands	Bridge Construction(T)
1450/2019	Quanzhou Bay	Cofferdam Construction(T)
28/2020	Dayangshan and Approaches	Cofferdam Construction(T)
29/2020	Zhoushan Islands	Reclamation(T)
31/2020	Xiangshan Port	Work(T)
32/2020	Meizhou Bay	Work(T)
50/2020	Wenzhou Port	Bridge Construction(T)
63/2020	Zhoushan Port	Surveying(T)
65/2020	Approaches to Shichengcun	Work(T)
90/2020	Hangzhou Gulf	Construction(T)
91/2020	Zhoushan Port	Dredging(T)
93/2020	Zhoushan Port	Surveying(T)
94/2020	Zhoushan Port	Surveying(T)
96/2020	Wenzhou Port	Bridge Construction(T)
110/2020	Ningbo Port	Surveying(T)
111/2020	Zhoushan Port	Work(T)
112/2020	Approaches to Nanridao	Install Construction(T)
113/2020	Meizhou Bay	Berth Construction(T)

137/2020	Changjiangkou and Approaches	Fairway Testing(T)
138/2020	Donghai Bridge	Construction(T)
139/2020	Zhoushan Islands	Pier Construction(T)
140/2020	Zhoushan Islands	Fetching and Filling(T)
142/2020	Approaches to Nanridao	Submarine Cable(T)
186/2020	Changjiangkou and Approaches	Work(T)
187/2020	Jiaxing Port	Pier Construction(T)
215/2020	Changjiangkou and Approaches	Work(T)
217/2020	Yongjiang River	Dredging(T)
218/2020	Ningbo Port	Dredging(T)
219/2020	Ningbo Port	Dredging(T)
283/2020	Changjiangkou and Approaches	Work(T)
284/2020	Changjiangkou and Approaches	Work(T)
287/2020	Zhoushan Port	Pier Construction(T)
288/2020	Zhoushan Port	Work(T)
315/2020	Zhoushan Port	Work(T)
316/2020	Zhoushan Port	Work(T)
351/2020	Yongjiang River	Dredging(T)
352/2020	Meizhou Bay	Berth Construction(T)
367/2020	Changjiangkou and Approaches	Work(T)
368/2020	Yongjiang River	Dredging(T)
369/2020	Zhoushan Port	Dredging(T)
370/2020	Zhoushan Port	Dredging(T)
373/2020	Meizhou Bay	Work(T)
399/2020	Fuzhou Port	Work(T)
400/2020	Zhoushan Port	Dredging(T)
401/2020	Zhoushan Port	Surveying(T)
403/2020	Approaches to Dayu Bay	Dredging(T)
404/2020	Fuzhou Port	Fairway Construction(T)
405/2020	Quanzhou Bay	Pier Construction(T)
461/2020	Jiaxing Port	Work(T)
462/2020	Zhoushan Islands	Work(T)
463/2020	Yongjiang River	Dredging(T)
464/2020	Wenzhou Port	Work(T)
496/2020	Donghai Bridge Westwards	Construction(T)
497/2020	Hangzhou Gulf	Surveying(T)
499/2020	Ningbo Port	Dredging(T)

500/2020	Zhoushan Port	Surveying(T)
526/2020	Changjiangkou and Approaches	Work(T)
527/2020	Changjiangkou and Approaches	Work(T)
528/2020	Changjiangkou and Approaches	Work(T)
530/2020	Zhoushan Port	Dredging(T)
531/2020	Zhoushan Port	Work(T)
532/2020	Zhoushan Port	Dredging(T)
533/2020	Zhoushan Port	Dredging(T)
534/2020	Zhoushan Port	Work(T)
535/2020	Zhoushan Port	Dredging(T)
536/2020	Zhoushan Port	Surveying(T)
537/2020	Zhoushan Port	Dredging(T)
538/2020	Zhoushan Port	Work(T)
539/2020	Zhoushan Port	Surveying(T)
540/2020	Zhoushan Port	Surveying(T)
541/2020	Zhoushan Port	Work(T)
563/2020	Zhoushan Islands	Pier Construction(T)
564/2020	Zhoushan Port	Work(T)
565/2020	Zhoushan Port	Dredging(T)
567/2020	Meizhou Bay	Exploding(T)
600/2020	Changjiangkou and Approaches	Work(T)
601/2020	Huangpu River	Surveying(T)
602/2020	Hangzhou Gulf	Work(T)
603/2020	Zhoushan Islands	Dredging(T)
604/2020	Ningbo Port	Surveying(T)
605/2020	Yongjiang River	Dredging(T)
606/2020	Yongjiang River	Dredging(T)
607/2020	Yongjiang River	Dredging(T)
609/2020	Yongjiang River	Dredging(T)
610/2020	Zhoushan Port	Surveying(T)
611/2020	Zhoushan Port	Work(T)
612/2020	Approaches to Daxie Island	Dredging(T)
670/2020	Zhoushan Islands	Work(T)
672/2020	Ningbo Port	Surveying(T)
673/2020	Ningbo Port	Surveying(T)
674/2020	Ningbo Port	Surveying(T)
676/2020	Ningbo Port	Dredging(T)

679/2020	Songxia Port	Breakwater Construction(T)
707/2020	Zhoushan Islands	Pier Construction(T)
708/2020	Meizhou Bay	Bridge Construction(T)
710/2020	Xiamen Port and Approaches	Work(T)
726/2020	Zhoushan Islands	Dredging(T)
727/2020	Yongjiang River	Dredging(T)
728/2020	Zhoushan Port	Surveying(T)
729/2020	Xinghua Bay	Berth Construction(T)
760/2020	Hangzhou Gulf	Cofferdam Construction(T)
761/2020	Ningbo Port	Dredging(T)
762/2020	Yongjiang River	Dredging(T)
763/2020	Zhoushan Islands	Pier Construction(T)
764/2020	Tantoushan Northwestwards	Work(T)
765/2020	Jiaojiang River	Pipeline Work(T)
766/2020	Shancheng Port	Berth Construction(T)
767/2020	Approaches to Nanridao	Work(T)
769/2020	Xiamen Bay and Approaches	Work(T)
808/2020	Hangzhou Gulf	Cofferdam Construction(T)
834/2020	Zhoushan Port	Surveying(T)
835/2020	Zhoushan Port	Dredging(T)
836/2020	Jiaojiang	Pier Construction(T)
870/2020	Zhoushan Islands	Construction(T)
871/2020	Zhoushan Islands	Dredging(T)
872/2020	Haitan Island Northeastwards	Installation(T)
873/2020	Xinghua Bay	Construction(T)
874/2020	Weitou Bay	Berth Construction(T)
893/2020	Zhoushan Port	Surveying(T)
894/2020	Zhoushan Port	Surveying(T)
895/2020	Wenzhou Port	Bridge Construction(T)
896/2020	Shenhu Bay	Work(T)
897/2020	Xiamen Bay	Reclamation(T)
925/2020	Zhoushan Islands	Construction(T)
926/2020	Zhoushan Islands	Dredging(T)
927/2020	Ningbo Port	Pier Construction(T)
928/2020	Ningbo Port	Berth Construction(T)
929/2020	Ningbo Port	Berth Construction(T)
930/2020	Ningbo Port	Dredging(T)

931/2020	Yongjiang River	Dredging(T)
932/2020	Yongjiang River	Surveying(T)
933/2020	Yongjiang River	Dredging(T)
934/2020	Zhoushan Islands	Pier Construction(T)
935/2020	Zhoushan Islands	Pier Construction(T)
971/2020	Hangzhou Gulf	Work(T)
972/2020	Jiaojiangkou	Reconnaissance(T)
973/2020	Jiaojiang River	Bridge Construction(T)
974/2020	Xinghua Bay	Work(T)
985/2020	Zhoushan Islands	Dredging(T)
1014/2020	Hangzhou Gulf	Contruction(T)
1015/2020	Hangzhou Gulf	Submarine Pipeline(T)
1016/2020	Ningbo Port	Contruction(T)
1017/2020	Yongjiangkou	Surveying(T)
1018/2020	Zhoushan Port	Surveying(T)
1019/2020	Zhoushan Port	Surveying(T)
1020/2020	Zhoushan Port	Surveying(T)
1021/2020	Zhoushan Islands	Surveying(T)
1022/2020	Zhoushan Islands	Dredging(T)
1023/2020	Nanri Island Southwards	Work(T)
1024/2020	Nanri Island Southwestwards	Contruction(T)
1025/2020	Approaches to Dayu Island	Geological Exploration(T)
1046/2020	Changjiangkou and Approaches	Work(T)
1047/2020	Hangzhou Gulf	Submarine Cable(T)
1048/2020	Zhoushan Port	Dredging(T)
1049/2020	Zhoushan Port	Dredging(T)
1050/2020	Zhoushan Port	Dredging(T)
1051/2020	Zhoushan Port	Work(T)
1052/2020	Approaches to Juexi	Work(T)
1053/2020	Minjiang River	Work(T)
1054/2020	Approaches to Lucidao	Work(T)
1055/2020	Xiamen Island Northeastwards	Work(T)
1087/2020	Approaches to Donghai Bridge	Submarine Cable(T)
1088/2020	Approaches to Donghai Bridge	Submarine Cable(T)
1089/2020	Zhoushan Islands	Pier Construction(T)
1090/2020	Zhoushan Islands	Dredging(T)
1091/2020	Xiangshan Port	Surveying(T)

1119/2020	Ningbo Port	Dredging(T)
1120/2020	Nanridao Northeastwards	Submarine Cable(T)
1121/2020	Dongshan Bay and Approaches	Dredging(T)
1146/2020	Xiamen Port	Construction(T)
1182/2020	Hangzhou Gulf	Work(T)
1183/2020	Meizhou Bay	Dredging(T)
1211/2020	Zhoushan Islands	Pier Construction(T)
1212/2020	Zhoushan Islands	Pier Construction(T)
1213/2020	Zhoushan Islands	Surveying(T)
1239/2020	Zhoushan Islands	Dredging(T)
1240/2020	Zhoushan Islands	Work(T)
1241/2020	Ningbo Port	Work(T)
1242/2020	Approaches to Dadeng Island	Construction(T)
1267/2020	Changjiangkou and Approaches	Work(T)
1268/2020	Minjiangkou	Work(T)
1269/2020	Xiamen Port	Pier Construction(T)
1302/2020	Hangzhou Gulf	Surveying(T)
1303/2020	Hangzhou Gulf	Pier Construction(T)
1304/2020	Zhoushan Islands	Work(T)
1305/2020	Zhoushan Islands	Dredging(T)
1306/2020	Zhoushan Islands	Surveying(T)
1307/2020	Shipu Port	Pier Construction(T)

(4)South China Sea & Beibu Gulf

419/2003	Guangzhou Port	Anchorage Area(T)
210/2004	Zhujiangkou	Wreck(T)
204/2005	Zhanjiang Port	Wreck(T)
416/2006	Approaches to Daxingshanjiao	Wreck(T)
737/2009	Zhujiangkou	Anchorage Area(T)
852/2009	Zhujiangkou	Buoyage(T)
243/2011	Zhuhai Port Southwestwards	Buoyage(T)
786/2011	Zhanjiang Port	V-AIS(T)
843/2011	Approaches to Wailuomen Channel	Buoyage(T)
228/2012	Chaozhou Port	Buoyage(T)
352/2012	Zhujiangkou	Buoyage(T)
1171/2012	Shenzhen Port	Buoyage(T)
1724/2012	Zhujiangkou	Buoyage(T)

219/2013	Yangpu Port	Lightbeacon(T)
269/2013	Zhujiang	AIS(T)
494/2013	Approaches to Zhelangjiao	Lighthouse(T)
1104/2013	Zhujiangkou	Buoyage(T)
1217/2013	Fangcheng Port	Lightbeacon(T)
1315/2013	Beihai New Harbour	Lightbeacon(T)
1435/2013	Zhujiangkou	Lightbeacon(T)
1487/2013	Jinghai Bay And Approaches	Safety Operation Area(T)
1489/2013	Aojiao Anchorage Southwestwards	Safety Operation Area(T)
37/2014	Approaches to Haimen Bay	Lightbeacon(T)
39/2014	Zhanjian Port	Buoyage(T)
655/2014	Zhujiangkou	Buoyage(T)
1132/2014	Tieshan Port	Safety Operation Area(T)
1168/2014	Zhujiangkou	Buoyage(T)
1228/2014	Guangzhou Port	V-AIS(T)
129/2015	Zhuhai Port	Buoyage(T)
130/2015	Zhuhai Port	Buoyage(T)
596/2015	Zhujiangkou	Lightbeacon(T)
597/2015	Zhujiangkou	Buoyage(T)
787/2015	Fangcheng Port	Lightbeacon(T)
1053/2015	Naozhou Island Westwards	Buoyage(T)
1174/2015	Tieshan Port	Buoyage(T)
506/2016	Maoming	Buoyage(T)
526/2016	Maoming	Buoyage(T)
527/2016	Maoming	Buoyage(T)
598/2016	Zhujiangkou	Buoyage(T)
666/2016	Zhujiangkou	Buoyage(T)
698/2016	Zhujiangkou	Buoyage(T)
730/2016	Guangzhou Nanshaqu	Buoyage(T)
909/2016	Zhujiangkou	Buoyage(T)
1093/2016	Zhujiangkou	Buoyage(T)
1094/2016	Zhujiangkou	Buoyage(T)
1139/2016	Zhujiangkou	Lightbeacon(T)
1140/2016	Zhujiangkou	Lightbeacon(T)
1184/2016	Daya Bay	Buoyage(T)
1185/2016	Daya Bay	Buoyage(T)
1200/2016	Guangzhou Port	Buoyage(T)

1201/2016	Shuidong Harbour	Lightbeacon(T)
1287/2016	Zhujiangkou	Lightbeacon(T)
18/2017	Guangzhou Port	Buoyage(T)
394/2017	Approaches Beijin Port	Buoyage(T)
395/2017	Beijin Port	Buoyage(T)
396/2017	Zhanjiang Port	Buoyage(T)
557/2017	Maoming Port and Approaches	Buoyage(T)
303/2018	Zhujiangkou	Bridge Construction(T)
1444/2018	Zhujiangkou	Bridge Construction(T)
423/2019	Basuo Port	Construction(T)
453/2019	Zhujiangkou	Bridge Construction(T)
597/2019	Approaches to Hailing Island	Submarine Cable(T)
740/2019	Zhanjiang Port	Bridge Construction(T)
855/2019	Donghai Island and Approahces	Fetching and Filling(T)
930/2019	Zhujiangkou	Pier Construction(T)
958/2019	Hainan Island	Lightering(T)
1078/2019	Zhanjiang Port	Work(T)
1090/2019	Zhanjiang Port	Work(T)
1187/2019	Fangcheng Port	Berth Construction(T)
1217/2019	Zhujiang River	Anchorage(T)
1244/2019	Honghai Bay	Construction(T)
1245/2019	Honghai Bay	Construction(T)
1389/2019	Jinghai Port	Dredging(T)
1427/2019	Tieshan Port	Fairway Construction(T)
52/2020	Zhanjiang Port	Sand Fetching(T)
53/2020	Fangcheng Port	Berth Construction(T)
54/2020	Fangcheng Port	Berth Construction(T)
66/2020	Zhujiangkou	Pier Construction(T)
67/2020	Zhujiangkou	Construction(T)
68/2020	Zhanjiang Port and Approaches	Work(T)
69/2020	Zhanjiang Port and Approaches	Work(T)
73/2020	Zhenzhu Port Westwards	Work(T)
117/2020	Dapeng Bay	Construction(T)
222/2020	Chuanbi Island Southeastwards	Breakwater Construction(T)
223/2020	Zhanjiang Port	Work(T)
289/2020	Zhujiangkou	Dredging(T)
353/2020	Jieshi Bay	Construction(T)

354/2020	Zhujiang River	Work(T)
375/2020	Approaches to Hailing Island	Submarine Cable(T)
376/2020	Zhanjiang Port	Work(T)
407/2020	Zhujiangkou	Dredging(T)
408/2020	Zhuhai Port	Wind Turbines Installation(T)
409/2020	Approaches to Hailing Island	Geological Exploration(T)
411/2020	Shuidong Port	Bridge Construction(T)
466/2020	Honghai Bay	Work(T)
467/2020	Zhujiangkou	Lightering(T)
468/2020	Zhanjiang Port	Dredging(T)
503/2020	Approaches to Jinghai Bay	Construction(T)
504/2020	Zhujiangkou	Fairway Construction(T)
505/2020	Zhujiangkou	Fairway Construction(T)
506/2020	Shuidong Inner Port	Bridge Construction(T)
507/2020	Fangcheng Port	Fairway Construction(T)
569/2020	Sanzao Island Southwards	Submarine Cable(T)
570/2020	Yangpu Port	Pier Construction(T)
615/2020	Approaches to Jinghai Bay	Reef Exploding(T)
616/2020	Approaches to Shibeishanjiao	Pier Construction(T)
617/2020	Huizhou Port	Pier Construction(T)
618/2020	Huizhou Port	Pier Construction(T)
619/2020	Zhujiangkou	Work(T)
620/2020	Sanzao Island Southwards	Installation(T)
622/2020	Hailing Island Southwestwards	Installation(T)
623/2020	Hailing Island Southwestwards	Work(T)
624/2020	Leizhou Peninsula	Pier Construction(T)
625/2020	Tieshan Port	Berth Construction(T)
681/2020	Hailing Island Southwards	Submerged Pipeline(T)
682/2020	Hailing Island Southwestwards	Work(T)
683/2020	Qinzhou Port	Hoisting(T)
730/2020	Hailing Island Eastwards	Submerged Cable(T)
732/2020	Approaches to Lingao	Lightering(T)
770/2020	Approaches to Jinhai Bay	Dredging(T)
771/2020	Zhujiangkou	Dredging(T)
772/2020	Zhujiangkou	Dredging(T)
773/2020	Zhujiangkou	Dredging(T)
774/2020	Zhujiangkou	Dredging(T)

775/2020	Zhujiangkou	Work(T)
776/2020	Approaches to Yangjiang Port	Work(T)
777/2020	Hebei Port Southwards	Work(T)
810/2020	Honghai Bay	Work(T)
837/2020	Hailing Island Eastwards	Submarine Cable(T)
838/2020	Bohexingang Harbour and Approaches	Work(T)
839/2020	Zhanjiang Port	Work(T)
840/2020	Weizhou Island Southwestwards	Work(T)
841/2020	Hainan Island	Offshore Platform Anchorage(T)
875/2020	Yamen Channel	Construction(T)
876/2020	Yangjiang Port	Dredging(T)
877/2020	Bohe Port Southeastwards	Construction(T)
878/2020	Hainan Island	Reclamation(T)
898/2020	Tieshan Port	Berth Construction(T)
975/2020	Zhujiangkou	Work(T)
986/2020	Shantou Port	Pier Construction(T)
987/2020	Jieshi Bay Southeastwards	Construction(T)
988/2020	Approaches to Dongping Port	Submarine Cable(T)
989/2020	Yangjiang Port	Construction(T)
990/2020	Yangjiang Port	Dredging(T)
991/2020	Bohe Port Eastwards	Construction(T)
1056/2020	Rongjiang River	Dredging(T)
1057/2020	Approaches to Nanpeng Island	Work(T)
1058/2020	Bohexingang Harbour and Approaches	Work(T)
1092/2020	Approaches to Jieshi Bay	Construction(T)
1093/2020	Zhanjiang Port	Pier Construction(T)
1094/2020	Leizhou Peninsula Eastwards	Construction(T)
1122/2020	Jiazi Port and Approaches	Work(T)
1123/2020	Hebei Port Southwards	Work(T)
1124/2020	Nanpeng Island Southwards	Work(T)
1147/2020	Approaches to Jieshi Bay	Construction(T)
1148/2020	Approaches to Hailing Island	Installation(T)
1149/2020	Hebei Port Southwards	Work(T)
1150/2020	Yangjiang Port	Construction(T)
1151/2020	Approaches to Maoming Port	Submarine Cable(T)
1152/2020	Tieshan Port	Construction(T)
1153/2020	Approaches to Zhenzhu Port	Construction(T)

1184/2020	Jinghai Bay	Work(T)
1185/2020	Jinghai Bay and Approaches	Work(T)
1186/2020	Jinghai Bay and Approaches	Work(T)
1187/2020	Yangjiang Port	Dredging(T)
1188/2020	Fangcheng Port	Work(T)
1189/2020	Hainan Island	Work(T)
1214/2020	Zhujiangkou	Work(T)
1215/2020	Approaches to Bohe Port	Construction(T)
1216/2020	Leizhou Peninsula Eastwards	Work(T)
1243/2020	Approaches to Jieshi Bay	Construction(T)
1244/2020	Approaches to Hailing Island	Work(T)
1245/2020	Fangcheng Port	Pier Construction(T)
1270/2020	Zhujiangkou	Work(T)
1271/2020	Zhujiangkou	Contruction(T)

HYDROGRAPHIC INFORMATION REPORT SHEET

Name(s) of report sender(s)

Mailing address

Subject

Geographical area

Position or area limit ("PA" indicated if applicable)

.....

Affected chart(s)/publication(s)

Details:

Suggestion(s)/request(s)

.....

Signature :

Date:

HYDROGRAPHIC INFORMATION REPORT SHEET

INSTRUCTIONS

1. Extent of Information to be reported:

a) Discovery or the changes in position, range, depth of uncovered reefs, shoals, wrecks or other obstructions.

b) Discovery or changes of floating objects (e.g buoys, mooring buoys, large scale fishing stakes, floating shipwrecks), magnetic anomalies, discolored water or breakers.

c) Establishments or changes of navigation facilities.

d) Establishments or changes of mooring or berthing facilities (e.g. piers, submarine cables, overhead cables, mooring buoys, breakwaters).

e) Changes in the limit of fairway, anchorages or sailing route.

f) Shortcomings in Chinese coastal port and fairway charts and other relative publications.

2. Instructions:

a) Measuring instrument, methods and time should be specified in expressing the location or scope; and the coordinate system should be indicated (1954 Beijing coordinate system or WGS-84 coordinate system).

b) When position expressed in bearing and distance, the origin should be specified; and when position expressed in latitude and longitude, the number, edition and publisher of chart referred to should be specified.

c) Measuring instrument, methods and time of the obstruction or shoal soundings should be indicated. In addition, the sounding datum and whether it makes corrections for the height of the tide should also be indicated.

d) Elevation of a navigational mark should be accompanied by the datum it referred to, and height of a light should indicate whether it refers to that of the top or that of the center.

e) The report should be signed and affix the official seal.

3. Remarks:

a) The information reported will be checked upon our receipt and then used to the best advantage which may mean inclusion in due weekly edition of Notices to Mariners. Certain amount of compensation will be given to the report senders.

b) Please send the report to Shanghai MSA Survey and Mapping Office. Address: 82 Lane 7, Gongqing Road, Yangpu District, Shanghai.