



NOTICES TO MARINERS

Issue No.48(Total No.999)

Notice No.1416-1446

30 November 2020

CONTENTS

- I Sailing Bulletin
- II Index
- III Notices to Mariners
- IV Temporary Notices

In order to keep navigation safety and make Chinese coastal port and fairway Charts modify timely and accurately, mariners are requested to inform the china MSA immediately of the discovery of new danger, or changes or defects in aids to navigation and of shortcomings in Chinese coastal port and fairway charts or publications. Copies of Navigational warning, Sailing information, and Dynamic aids condition should be sent to Tianjin, Shanghai and Guangdong MSA timely. Departments and mariners may contact Shanghai Marine Chart Press Center or Tianjin, Shanghai and Guangdong MSA to get subscribing information. The Notices to Mariners can also be made through the following websites.

In addition to postal methods, the following additional communication facilities are available:

Tianjin MSA Survey and Mapping Office:	E-mail: hcd@tjmsa.gov.cn Phone: +86(0)22 58873986 Fax: +86(0)22 58873988
Shanghai Marine Chart Press Center:	E-mail: gztg@shchart.cn Phone: +86(0)21 65806556 Fax: +86(0)21 65697997
Guangdong MSA Survey and Mapping Office:	E-mail: hemail@gdmsa.gov.cn Phone: +86(0)20 89320335 Fax: +86(0)20 89320336
China MSA Nautical Charts&Books Publisher:	Web: www.chart.msa.gov.cn

The Maritime Safety Administration of the People's Republic of China

Explanatory Notes

1. The Notices which publish the information about essential changing feature of Chinese coastal sea area and works at sea, is mainly used to correct the Chinese coastal port and fairway Charts and offer navigation safety information for mariners.
2. The information published in the notice origins from the marine information, the navigational warning, aids dynamics as well as the hydrographic achievements, which are issued by Maritime Administration. The additional source comes from shipping, fairway, sea, Harbour affairs, and fishing politics department.
3. The Notices include the Sailing Bulletin, the Notices to Mariners and Temporary Notices.
 - a) Sailing Bulletin announces rules and regulations of navigation, the printing, correcting and cancellation of publication, and the marine information which is promulgate by MSA and has important relationship which navigation safety. It is not used to correct the Charts.
 - b) The Notices to Mariners is used for user to correct related Chinese coastal port and fairway Charts. The number in parentheses behind the Chart No. indicates that only parts of the Notices related to this chart. The number in square bracket illustrated the previous update notice information.
 - c) The Temporary Notices published for the temporary establishment, cancellation, variation as well as works at sea. The Chart No. lists for user's convenience when mariners look up for the details.
4. Geographical position refer to the horizontal datum of the current edition of each affected chart. The 2000 national geodetic coordinate system which we adopt equals to WGS-84 world geodetic coordinate system in usage. The sounding datum refers to the level of Lowest Astronomical Tide and the elevation uses 1985 national vertical datum. Bearings are true reckoned clockwise from 000° to 359°. Those relating to lights are from seaward. The height of the lighthouse or light beacon is referred to Mean High Water Springs.
5. For symbols used in the Notices to Mariners, see GB12319-1998.
6. The unit in the Notices complies with the international standard unit of measurement, with the Chinese characters replaced by symbol and alphabet, such as degrees (°), minutes (′) and seconds (″), meters (m), kilometers (km) or nautical miles (M).

SAILING BULLETIN

1, Marine Information

Chinese Version Only.

INDEX

1,GEOGRAPHICAL INDEX


Bohai Sea	Laotieshan Channel	(1416)
	Changxing Island	(1432)
	Tangshan Port	(1417),(1418),(1433),(1434)
	Tianjin Port	(1419),(1420),(1435),(1436)
	Huanghua Port	(1437)
	Approaches to Dongying Port	(1438)
Yellow Sea	Zhuanghe Port	(1431)
	Yantai Port	(1421)
	Qingdao Port	(1439)
	Sheyang Port Eastwards	(1440)
East China Sea	Yongjiang River	(1441)
	Zhoushan Islands	(1442)
	Sanmen Bay	(1443)
	Aiwan Bay and Approaches	(1422),(1423)
	Wenzhou Port	(1424)
	Baiquan Islands Southwards	(1425)
Songxia Port and Approaches	(1426)	
Taiwan Strait	Meizhou Bay	(1444)
	Weitou Bay	(1427)
	Xiamen Port and Approaches	(1428)
	Zhenhaijiao Southeastwards	(1429)
South China Sea	Sanmen Islands	(1445)
Beibu Gulf	Qinzhou Port	(1446)

2,INDEX OF CHARTS AFFECTED


Chart No.	Notice No.	Notice No. (T)
12002	1416	
12113		1431
12338	1416	
12366		1432
22001	1417,1418	
22122	1417,1418	1433
22123	1418	
22125		1434
23101	1420	1435
23113	1419,1420	
23114	1419,1420	
23119	1419,1420	
23125		1436
24101		1437
34001	1421	
36124		1439
1301	1416	
1302	1416,1421	
1304	1416,1417,1418,1421	1438
1305	1421	
1306		1440
53251		1441
53342		1442
54002	1422,1423	
54121		1443
54531	1422,1423	
55123	1424	
62001	1425,1426	
62261	1425	
62561	1426	
63001	1425,1426	
64001	1428	
64111		1444
64411	1427	
64413	1427	
64431	1427	

Notices to Mariners

1416. Bohai Sea – Laotieshan Channel – V-AIS

Insert  V-AIS 38°29'04".4N, 121°02'27".2E
Chart 12002[2020-1154] 12338[2020-414] 1301[2020-1348] 1302[2020-1190]
1304[2020-1358]
List of Lights CNP81/2020~2021[1341715]
Source Beihai Aids 039/2020



1417. Bohai Sea – Tangshan Port – East of Caofeidian Harbour – Wreck

Insert  (2020) 38°46'35".7N, 118°58'06".0E
Note: Chinese Version Only.
Chart 22001[2020-1309] 22122(with chart unchanged)[2020-1309] 1304[2020-1416]
Source Tianjin Hydrography Centre

1418. Bohai Sea – Tangshan Port – Caofeidian Harbour – Lightbeacon

Insert 测风塔 ★ 39°01'11".6N, 118°48'11".8E
Chart 22001[2020-1417] 22122[2020-1417] 22123[2020-417] 1304[2020-1417]
List of Lights CNP81/2020~2021[2330074]
Source Caofeidian Navigation Notice 180/2020

1419. Bohai Sea – Tianjin Port – Buoyage

Amend from: (D15)  闪绿4s (1) 39°00'38".8N, 117°46'43".6E
to: (D15)  闪绿4s (2) 39°00'35".3N, 117°46'43".5E
Chart 23113[2020-] 23114[2020-] 23119[2020-292]
List of Lights CNP81/2020~2021[2510630.15]
Source Beihai Aids 040/2020

1420. Bohai Sea – Tianjin Port – Buoyage

Delete (D10)  闪红4s 39°00'36".8N, 117°46'32".0E
Chart 23101[2020-1272] 23113[2020-1419] 23114[2020-1419] 23119[2020-1419]

List of Lights CNP81/2020~2021[2510620.10]

Source Beihai Aids 040/2020

1421.Yellow Sea – Yantai Port – Northeast of Zhifu Bay – Lightbeacon


Insert 水色★莫(U)15s16m10M 37°41'04".2N,121°41'48".2E

Chart 34001〔2020-1190〕 1302〔2020-1416〕 1304〔2020-1418〕 1305〔2020-1359〕

List of Lights CNP81/2020~2021[3411335]

Source Yantai Navigation Notice 442/2020

1422.East China Sea – Aiwan Bay and Approaches – Aids

Delete  V-AIS (1)28°14'32".2N,121°35'29".5E

 互明暗蓝黄 3s (沉1) (2)28°14'28".7N,121°35'35".5E


 互明暗蓝黄 3s (沉2) (3)28°14'35".4N,121°35'20".7E

Chart 54002(2)〔2020-1251〕 54531〔2020-818〕

List of Lights CNP82/2020~2021[5711371][5711371.01][5711371.02]

Source East China Sea Aids 013/2020

1423.East China Sea – Aiwan Bay and Approaches – Sansuan Island Southwestwards – Lightbeacon

Amend from:  闪(2)5s6.1m4M (1)28°13'28".5N,121°37'38".5E

 闪(2)5s7.1m4M (2)28°13'28".8N,121°37'38".7E

to: 

Chart 54002〔2020-1422〕 54531〔2020-1422〕 2309〔2020-1317〕

List of Lights CNP82/2020~2021[5711376]

Source East China Sea Aids 013/2020

1424.East China Sea – Wenzhou Port – Buoyage








Delete (L1)  莫(0)黄 12s(同闪) (1)28°01'31".6N,120°45'28".5E

(L2)  莫(0)黄 12s(同闪) (2)28°01'39".4N,120°45'00".6E

(QB1)  闪绿 4s(同闪) (3)28°01'25".3N,120°45'26".3E

(QB2)  闪红 4s(同闪) (4)28°01'20".7N,120°45'20".8E

(QB3)  闪绿 4s(同闪) (5)28°01'38".9N,120°44'37".4E

	(QB4)  闪红 4s(同闪)	(6)28°01'27".0N,120°44'58".1E
Insert	(警1)  莫(C)黄 12s(同闪)	(7)28°01'31".5N,120°45'25".6E
	(警2)  莫(C)黄 12s(同闪)	(8)28°01'39".4N,120°44'57".7E
	(42)  闪红 4s(同闪)	(9)28°01'17".1N,120°45'29".0E
	(43)  闪绿 4s(同闪)	(10)28°01'26".5N,120°45'26".7E
	(43A)  闪绿 4s(同闪)	(11)28°01'38".9N,120°44'37".4E
	(44)  闪红 4s(同闪)	(12)28°01'27".2N,120°44'52".4E

Note: Chinese Version Only.

Chart 55123[2020-1404]

List of Lights CNP82/2020~2021[5810470.42] [5810470.43] [5810470.431] [5810470.44] [5810471.01] [5810471.02] [5810471.03] [5810471.04] [5810472.01] [5810472.02]

Source East China Sea Aids 013/2020

1425.East China Sea – Baiquan Islands Southwards – Buoyage

Amend	from: (6)  莫(0)黄 12s 雷康(N)	(1)25°48'18".3N,119°56'57".7E
	to: (6)  莫(0)黄 12s AIS	(2)position(1)above
	from: (9)  莫(0)黄 12s 雷康(Q)	(3)25°48'05".9N,120°02'14".4E
	to: (9)  莫(0)黄 12s AIS	(4)position(3)above



Insert	(T51)  莫(0)黄 12s AIS	(5)25°49'30".4N,119°56'40".5E
	(T52)  莫(0)黄 12s 雷康(Z)	(6)25°50'39".5N,119°56'47".3E
	(T53)  莫(0)黄 12s AIS	(7)25°50'34".3N,119°58'01".9E
	(T54)  莫(0)黄 12s AIS	(8)25°50'29".1N,119°59'16".6E
	(T55)  莫(0)黄 12s AIS	(9)25°50'23".9N,120°00'31".2E
	(T56)  莫(0)黄 12s AIS	(10)25°50'18".8N,120°01'45".9E
	(T57)  莫(0)黄 12s 雷康(C)	(11)25°50'13".5N,120°03'00".5E
	(T58)  莫(0)黄 12s AIS	(12)25°48'57".8N,120°02'32".0E

Chart 62001(1~4;6,11)[2020-1356] 62261(1,2;5~9)(with chart unchanged)[2020-1159] 63001(1~4;6,11)[2020-1377] 2311(1~4;6,11)[2020-1382]





List of Lights CNP82/2020~2021[6211299.051] [6211299.052] [6211299.053] [6211299.054] [6211299.055] [6211299.056] [6211299.057] [6211299.058] [6211299.06] [6211299.09]

Source East China Sea Aids 013/2020














1426.East China Sea – Songxia Port and Approaches – V-AIS

Insert  V-AIS 25°43'45".8N,119°52'12".8E
 Chart 62001[2020-1425] 62561[2020-1377] 63001[2020-1425] 2311[2020-1425]
 List of Lights CNP82/2020~2021[6211369]
 Source East China Sea Aids 013/2020

1427.Taiwan Strait – Weitou Bay – Buoyage

Amend from:(9)  闪绿4s (1)24°32'32".5N,118°31'18".0E
 to: (9)  快绿 (2)24°32'30".7N,118°31'41".3E
 Insert (10)  快红 (3)24°32'26".0N,118°31'37".4E
 (11)  快红 (4)24°33'28".0N,118°29'51".1E
 Chart 64411(3)[2020-439] 64413[2020-654] 64431[2020-1192]
 65171(1,2;4)[2020-1380]
 List of Lights CNP82/2020~2021[6412080.09][6412080.10][6412080.11]
 Source East China Sea Aids 013/2020

1428.Taiwan Strait – Xiamen Port and Approaches – Reef & Wreck & Obstruction & Shallow Depth

Delete  及等深线 (1)24°32'00".0N,118°11'41".3E
 及等深线 (2)24°31'53".0N,118°11'48".0E
 及危险线 (3)24°31'55".6N,118°11'44".1E
 (4)24°31'52".0N,118°12'17".0E
 (5)24°22'15".6N,118°08'04".2E
 (6)24°23'03".6N,118°07'27".0E
 及危险线 (7)24°23'04".2N,118°07'28".2E
 (8)24°23'12".6N,118°07'30".6E
 (2008) (9)24°23'14".9N,118°05'25".9E
 (1998) (10)24°23'31".7N,118°05'48".6E
 (11)24°23'35".8N,118°07'50".6E
 船骸 (12)24°24'33".6N,118°05'45".4E
 (13)24°25'01".7N,118°03'11".2E

6₂

石

5



+(4₆)

4₆

石

4₅

铁



7

石

7

石

汉石 7

6₈

石

概位 5 据报(2003)

船

2₈

石

5₈

17₂

石

11₉

船

8₈

石

2₆(2008)

船

9 碍

+(4₆)

4₆

石

9₅

铁

7₂

石

汉石 7_i

7

石

10₄(2003)

船

(14)position(13)above

(15)24°24'57".5N,118°02'35".1E

(16)24°25'13".7N,118°01'16".5E

(17)24°25'25".1N,118°01'55".1E

(18)24°27'09".7N,118°02'56".3E

(19)24°28'20".1N,118°03'24".3E

(20)24°32'47".1N,118°05'30".0E

(21)24°27'43".8N,118°03'50".8E

(22)position(21)above

(23)24°27'15".4N,118°04'07".6E

(24)24°26'11".8N,118°04'46".2E

(25)24°15'38".5N,118°16'54".4E

(26)position(2)above

(27)24°31'52".0N,118°12'16".9E

(28)24°22'16".0N,118°08'05".4E

(29)24°23'03".6N,118°07'26".9E

(30)position(8)above

(31)24°23'17".9N,118°05'21".9E

(32)24°23'36".1N,118°07'51".9E

(33)24°25'25".1N,118°01'54".9E

(34)24°27'09".6N,118°02'56".1E

(35)position(19)above

(36)24°27'43".7N,118°03'50".8E

(37)position(23)above

(38)24°26'11".8N,118°04'46".3E

(39)24°16'15".6N,118°15'45".7E

Insert

Chart 64001(3~5,7,9,10,12;26~32)[2020-1380]

65111(19,20,21,23;35~37)(18;34with chart unchanged)[2020-440]

65112(13,15,16,21,23,24;36~38)(17,18;33,34with chart unchanged)[2020-1161]

65131(1,4~6,8~12,14~16,19,20,22~24;27~32,35~38)(17,18;33,34with chart unchanged)
[2020-1161]

65132(25;39)[2020-1318]

65171 (2,4~6,8~13,15,16,24,25;26~32,38,39) (17;33with chart unchanged) [2020-1427]

66001(25;39)[2020-1383] 66121(16)(17;33with chart unchanged)[2020-1161]

2312(25;39)[2020-1406]

Source Hydrography Department Shanghai MSA

1429.Taiwan Strait – Zhenhaijiao Southeastwards – V-AIS

Delete  V-AIS 24°13'50".6N, 118°17'50".8E

Chart 65132[2020-1428] 65171[2020-1428] 66001[2020-1428]

List of Lights CNP82/2020~2021[6611212]

Source East China Sea Aids 013/2020

1430.Correction

Correct notices No.1386 in Issue No.46 2020 as follow:

Correct from:84218(38~41,43,46~49)[2020-1195]

to:84218(38~41,43,46~48,50,52,53)[2020-1195]

from:3314(10~17,19~25;26,27,29~36,39~41,43,46~48,50,52,55~61)[2020-1285]

to:3314(1~9;10~17,19~25;26,27,29~36,39~41,43,46~48,50,52,55~61)[2020-1285]

Chart 84218[2020-1387] 3314[2020-1386]

Temporary Notices

1431.Yellow Sea – Zhuanghe Port – Winter Buoyage(T)

Amend Chinese Version Only.

Chart 12113

Source Beihai Aids 038/2020

1432.Bohai Sea – Changxing Island – Winter Buoyage(T)

Amend Chinese Version Only.

Chart 12366

Source Beihai Aids 038/2020

1433.Bohai Sea – Tangshan Port – Winter Buoyage(T)

Amend Chinese Version Only.

Chart 22122

Source Beihai Aids 037/2020

1434.Bohai Sea – Tangshan Port – Caofeidian Harbour – Drilling(T)

Date October 28, 2020 to January 13, 2021

Area radius 500m, central point: 38°55'39".4N,118°18'40".6E

Chart 22125

Source Caofeidian Navigation Notice 182/2020

1435.Bohai Sea – Tianjin Port – Winter Buoyage(T)

Amend Chinese Version Only.

Chart 23101

Source Beihai Aids 036/2020

1436.Bohai Sea – Tianjin Port – Bridge Construction(T)

Date November 1 to December 30, 2020

Area joining:

- (1)38°59'40".2N,117°33'21".6E
- (2)38°59'32".4N,117°33'25".2E
- (3)38°59'24".6N,117°33'07".8E
- (4)38°59'33".0N,117°33'05".4E

Blank Page

(5)position (1) above

Note: Irrespective vessels are prohibited from entering the operating area. Vessels should contact with the operating vessel (Tel:15332078016).

Chart 23125

Source Haihe Navigation Notice 103/2020

1437.Bohai Sea – Huanghua Port – Winter Buoyage (T)

Amend Chinese Version Only.

Chart 24101

Source Beihai Aids 037/2020

1438.Bohai Sea – Approaches to Dongying Port – Construction (T)

Date October 30, 2020 to August 31, 2021

Area radius 1000m, central point: (1)38°14'11".2N,119°11'34".2E

radius 1000m, central point: (2)38°15'18".7N,119°13'58".3E

within a 2000m wide area centered on the line

joining the following positions: (3)38°15'18".7N,119°13'58".3E

(4)38°14'33".7N,119°11'55".5E

(5)38°14'11".2N,119°11'34".2E

Chart 1304

Source Dongying Navigation Notice 433/2020

1439.Yellow Sea – Qingdao Port – Construction (T)

Date November 2, 2020 to January 30, 2021, day and night

Area joining: (1)36°06'29".1N,120°18'35".7E

(2)36°06'17".4N,120°18'57".2E

(3)36°05'23".9N,120°18'22".1E

(4)36°05'19".4N,120°17'52".0E

(5)position (1) above

Note: Keep watching on VHF ch.08.

Chart 36124

Source Qingdao Navigation Notice 443/2020

Blank Page

1440.Yellow Sea – Sheyang Port Eastwards – Seismic Exploration (T)

Date October 26, 2020 to April 15, 2021

Area joining: (1)34°12'27".5N,122°10'57".3E
(2)34°12'35".7N,122°40'00".3E
(3)34°01'02".3N,122°40'03".0E
(4)34°00'54".2N,122°11'04".0E
(5)position (1) above

Note: Keep watching on VHF ch.16.

Chart 1306

Source Lianyungang Navigation Notice 059/2020

1441.East China Sea – Yongjiang River – Surveying (T)

Date October 29,2020 to October 30,2021, 08:30~16:00

Area joining: (1)29°56'26".1N,121°41'19".2E
(2)29°56'20".7N,121°41'16".4E
(3)29°56'22".7N,121°41'12".9E
(4)29°56'27".5N,121°41'15".6E
(5)position (1) above

Note: Keep watching on VHF ch.06(Tel.:13732150810).

Chart 53251

Source Ningbo Navigation Notice 305/2020

1442.East China Sea – Zhoushan Islands – Liuheng Island Northwards – Pier Construction (T)

Date October 29, 2020 to October 27, 2021

Area joining: (1)29°47'18".0N,122°06'33".0E
(2)29°47'25".0N,122°06'48".0E
(3)29°47'31".0N,122°06'45".0E
(4)29°47'24".0N,122°06'29".0E
(5)position (1) above

Note: Keep watching on VHF ch.16.

Chart 53342

Source Zhoushan Navigation Notice 143/2020

Blank Page

1443. East China Sea – Sanmen Bay – Jiantiao Harbour – Pier Construction (T)

Date October 31, 2020 to March 31, 2021, day and night
Area joining: (1) 29°02'30".7N, 121°37'06".1E
(2) 29°02'30".7N, 121°37'01".0E
(3) 29°02'26".0N, 121°37'01".0E
(4) 29°02'26".0N, 121°37'06".1E
(5) position (1) above
Note: Keep watching on VHF ch.16 (Tel.: 17670753780).
Chart 54121
Source Taizhou Navigation Notice 063/2020

1444. Taiwan Strait – Meizhou Bay – Douwei Harbour – Fairway Construction (T)

Date October 29, 2020 to October 22, 2022
Area area1, joining: (1) 25°04'53".7N, 118°58'26".4E
(2) 25°04'54".9N, 118°59'13".9E
(3) 25°04'25".2N, 118°59'25".7E
(4) 25°04'18".8N, 118°58'25".4E
(5) position (1) above
area2, joining: (6) 25°03'32".2N, 118°55'46".6E
(7) 25°03'57".4N, 118°56'53".0E
(8) 25°04'20".9N, 118°58'35".9E
(9) 25°04'22".9N, 118°58'53".4E
(10) 25°04'10".0N, 118°58'46".8E
(11) 25°04'09".1N, 118°58'38".6E
(12) 25°03'45".5N, 118°56'57".7E
(13) 25°03'21".1N, 118°55'50".4E
(14) position (6) above
area3, joining: (15) 25°03'11".4N, 118°55'32".9E
(16) 25°03'27".2N, 118°55'49".9E
(17) 25°03'42".2N, 118°56'30".2E
(18) 25°02'52".8N, 118°56'23".6E
(19) position (15) above
area4, joining: (20) 25°02'36".8N, 118°57'15".7E
(21) 25°04'07".4N, 118°58'24".1E

Blank Page

area5, joining:

(22)25°04'02".0N,118°58'33".8E
 (23)25°02'31".3N,118°57'24".2E
 (24)position (20) above
 (25)25°02'36".4N,118°56'58".7E
 (26)25°02'41".6N,118°57'16".8E
 (27)25°02'32".5N,118°57'30".4E
 (28)25°02'16".9N,118°57'28".6E
 (29)position (25) above

Note: Keep watching on VHF ch.10&16.

Chart 64111

Source Quanzhou Navigation Notice 088/2020

1445.South China Sea – Sanmen Islands – Wailingding Island Southeastwards – Work(T)

Date November 2, 2020 to May 2, 2021

Area joining:

(1)22°03'25".4N,114°05'19".4E
 (2)22°03'25".4N,114°06'12".9E
 (3)22°04'06".3N,114°06'12".9E
 (4)22°04'06".3N,114°05'19".4E
 (5)position (1) above

Chart 84203

Source Guangzhou Navigation Notice 399/2020

1446.Beibu Gulf – Qinzhou Port – Dalanping Harbour – Berth Construction (T)

Date October 30, 2020 to September 20, 2022

Area joining:

(1)21°42'02".9N,108°38'05".1E
 (2)21°42'04".1N,108°37'53".3E
 (3)21°41'32".4N,108°37'49".6E
 (4)21°41'34".4N,108°38'01".4E
 (5)21°41'34".5N,108°38'04".8E
 (6)21°41'59".0N,108°38'07".6E
 (7)position (1) above

Note: Keep watching on VHF ch.09&16.

Chart 92104

Source Qinzhou Navigation Notice 195/2020

Blank Page

Disabled Temporary Notice List

(1) Bohai Sea

492/2020	Northern of Bohai Sea	Construction(T)
662/2020	Panjin Gulf	Drilling(T)
888/2020	Tangshan Port	Construction(T)
969/2020	Dongying Port	Drilling(T)
1011/2020	Laizhou Gulf	Pipeline Construction(T)
1080/2020	Tianjin Port	Pier Construction(T)
1081/2020	Approaches to Dongying Port	Drilling(T)
1083/2020	Dongying Port	Construction(T)
1116/2020	Huanghua Port	Dredging(T)
1207/2020	Huanghua Port Northwards	Drilling(T)
1208/2020	Approaches to Huanghua Port	Drilling(T)
1225/2020	Qinhuangdao Port	Construction(T)
1226/2020	Tangshan Port	Drilling(T)

(2) Yellow Sea

1161/2018	Dalian	Revetment Construction(T)
1438/2019	Dalian Port	Construction(T)
599/2020	Sheyanghekou and Approaches	Shooting(T)
869/2020	Sheyang Port	Dredging(T)
1176/2020	Zhuanghe Port	Construction(T)
1181/2020	Qingdao Port	Construction(T)
1209/2020	Rizhao Port	Dredging(T)

(3) East China Sea & Taiwan Strait

31/2020	Xiangshan Port	Work(T)
90/2020	Hangzhou Gulf	Construction(T)
138/2020	Donghai Bridge	Construction(T)
187/2020	Jiaying Port	Pier Construction(T)
710/2020	Xiamen Port and Approaches	Work(T)
729/2020	Xinghua Bay	Berth Construction(T)
765/2020	Jiaojiang River	Pipeline Work(T)

(4) South China Sea & Beibu Gulf

930/2019	Zhujiangkou	Pier Construction(T)
1389/2019	Jinghai Port	Dredging(T)

1427/2019	Tieshan Port	Fairway Construction(T)
53/2020	Fangcheng Port	Berth Construction(T)
54/2020	Fangcheng Port	Berth Construction(T)
506/2020	Shuidong Inner Port	Bridge Construction(T)
732/2020	Approaches to Lingao	Lightering(T)
773/2020	Zhujiangkou	Dredging(T)

INDEX OF TEMPORARY NOTICES IN FORCE

(1) Bohai Sea

383/2010	Tianjin Port	Buoyage(T)
1335/2019	Panjin Port	Buoyage(T)
1338/2019	Huludao Port	Buoyage(T)
1405/2019	Changxingdao	Buoyage(T)
1407/2019	Tangshan Port	Construction(T)
1409/2019	Tianjin Port	Construction(T)
1439/2019	Qinhuangdao Port	Buoyage(T)
10/2020	Huludao Port	Buoyage(T)
12/2020	Tangshan Port	Construction(T)
105/2020	Laizhou Gulf	Construction(T)
133/2020	Tangshan Port	Construction(T)
164/2020	Tangshan Port	Pier Construction(T)
209/2020	Tangshan Port	Construction(T)
365/2020	Dongying Port	Dike Construction(T)
390/2020	Tangshan Port	Construction(T)
391/2020	Tangshan Port	Construction(T)
393/2020	Dongying Port	Drilling(T)
394/2020	Dongying Port	Drilling(T)
454/2020	Panjin Port	Berth Construction(T)
455/2020	Panjin Port	Dredging(T)
456/2020	Panjin Port	Dredging(T)
458/2020	Dongying Port	Dredging(T)
495/2020	Laizhou Gulf	Drilling(T)
557/2020	Panjin Port	Pier Construction(T)
558/2020	Tianjin Port	Surveying(T)
559/2020	Tianjin Port	Pier Construction(T)
593/2020	Tianjin Port	Pier Construction(T)
595/2020	Laizhou Gulf	Construction(T)
795/2020	Qinhuangdao Port	Dredging(T)
803/2020	Tianjin Port	Surveying(T)
804/2020	Huanghua Port	Bridge Construction(T)
828/2020	Yingkou Port	Pipeline Construction(T)
860/2020	Liaodong Gulf	Pipeline Construction(T)
861/2020	Jinzhou Port	Pier Construction(T)
863/2020	Tangshan Port	Construction(T)

865/2020	Huanghua Port	Dredging(T)
866/2020	Bohai Strait	Construction(T)
890/2020	Bohai Strait	Construction(T)
918/2020	Tianjin Port	Dredging(T)
919/2020	Huanghua Port	Construction(T)
961/2020	Hongyanhe Power Plant	Dike Construction(T)
962/2020	Tangshan Port	Breakwater Construction(T)
963/2020	Tangshan Port	Breakwater Construction(T)
965/2020	Tianjin Port	Berth Construction(T)
966/2020	Tianjin Port	Dredging(T)
967/2020	Tianjin Port	Construction(T)
968/2020	Huanghua Port	Construction(T)
980/2020	Panjin Port	Dredging(T)
984/2020	Dongying Port and Approaches	Berth Construction(T)
1005/2020	Hongyanhe Power Plant	Construction(T)
1006/2020	Tangshan Port	Drilling(T)
1008/2020	Tangshan Port	Drilling(T)
1009/2020	Tangshan Port	Fairway Construction(T)
1010/2020	Laizhou Gulf	Drilling(T)
1040/2020	Nearby Dongying Port	Drilling(T)
1041/2020	Dongying Port	Berth Construction(T)
1079/2020	Luanhekou	Construction(T)
1082/2020	Dongying Port	Drilling(T)
1114/2020	Approaches to Hongyanhe Plant	Construction(T)
1115/2020	Tianjin Port	Surveying(T)
1141/2020	Tianjin Port	Pier Construction(T)
1142/2020	Dongying Port	Berth Construction(T)
1143/2020	Dongying Port	Berth Construction(T)
1179/2020	Tangshan Port	Seismic Exploration(T)
1180/2020	Huanghua Port	Pier Construction(T)
1203/2020	Yingkou Port	Dredging(T)
1204/2020	Bohai Sea Northwards	Drilling(T)
1205/2020	Tangshan Port	Seismic Exploration(T)
1206/2020	Tangshan Port	Dredging(T)
1234/2020	Dongying Port	Berth Construction(T)
1235/2020	Dongying Port	Berth Construction(T)
1266/2020	Approaches to Hongyanhe Power Plant	Construction(T)

1294/2020	North of Dongying Port	Drilling(T)
1295/2020	Laizhou Gulf	Construction(T)
1296/2020	Laizhou Gulf	Construction(T)
1297/2020	Laizhou Gulf	Construction(T)
1322/2020	Huludao Port	Dredging(T)
1323/2020	Luanhe kou	Dredging(T)
1324/2020	Tangshan Port	Construction(T)
1325/2020	Tianjin Port	Construction(T)
1326/2020	Huanghua Port	Dredging(T)
1327/2020	Bohai Strait	Construction(T)
1328/2020	North of Dongying Port	Drilling(T)
1329/2020	Dongying Port	Drilling(T)
1330/2020	Dongying Port	Drilling(T)
1331/2020	Northeast of Dongying Port	Pipeline Construction(T)
1357/2020	Tangshan Port	Pipeline Construction(T)
1389/2020	Laizhou Gulf	Drilling(T)
1390/2020	Laizhou Gulf	Construction(T)
1391/2020	Laizhou Gulf	Construction(T)
1392/2020	Laizhou Gulf	Construction(T)
1408/2020	East of Bohai Gulf	Drilling(T)
1409/2020	Nearby Dongying Port	Drilling(T)
1410/2020	Nearby Dongying Port	Drilling(T)
1432/2020	Changxing Island	Winter Buoyage(T)
1433/2020	Tangshan Port	Winter Buoyage(T)
1434/2020	Tangshan Port	Drilling(T)
1435/2020	Tianjin Port	Winter Buoyage(T)
1436/2020	Tianjin Port	Bridge Construction(T)
1437/2020	Huanghua Port	Winter Buoyage(T)
1438/2020	Approaches to Dongying Port	Construction(T)

(2) Yellow Sea

506/2012	Lianyungang Port	V-AIS(T)
896/2012	Shidao Port	Fairway(T)
584/2017	Xinyang Port	Lightbeacon(T)
922/2017	Rizhao Port	Caisson Storage Area(T)
967/2017	Sheyanghekou	Lightbeacon(T)
299/2019	Rizhao Port	Fairway Construction(T)

624/2019	Qingdao Port	Construction(T)
801/2019	Rizhao Port	Dredging(T)
802/2019	Rizhao Port	Dredging(T)
1067/2019	Rizhao Port	Construction(T)
1141/2019	Pingtuyang	Work(T)
1157/2019	Rizhao Port	Fairway Construction(T)
1385/2019	Qingdao Port	Dredging(T)
1404/2019	Zhuanghe Port	Buoyage(T)
14/2020	Sheyang Port Southwestwards	Work(T)
26/2020	Binhai Port	Dredging(T)
41/2020	Yalujiang	Buoyage(T)
42/2020	Dandong Port	Buoyage(T)
106/2020	Rizhao Port	Pier Construction(T)
108/2020	Rizhao Port	Breakwater Construction(T)
170/2020	Qingdao Port	Cofferdam Construction(T)
185/2020	Rizhao Port	Berth Construction(T)
349/2020	Qingdao Port	Dredging(T)
398/2020	Rizhao Port	Berth Construction(T)
524/2020	Qingdao Port	Construction(T)
525/2020	Dafeng Port and Approaches	Work(T)
668/2020	Nvdao Port	Pier Construction(T)
807/2020	Approaches to Lvsì Port	Shooting(T)
830/2020	Qingdao Port	Dredging(T)
831/2020	Lvsì Port and Approaches	Work(T)
832/2020	Lvsì Port and Approaches	Work(T)
833/2020	Lvsì Port and Approaches	Work(T)
892/2020	Qingdao Port	Fairway Expansion(T)
921/2020	Yantai Port	Dredging(T)
924/2020	Rizhao Port	Dredging(T)
960/2020	Dalian Port	Fairway Construction(T)
1012/2020	Yantai Port	Pier Construction(T)
1045/2020	Sheyanghekou Southeastwards	Work(T)
1086/2020	Pingtuyang	Construction(T)
1117/2020	Yangkou Port	Bridge Construction(T)
1118/2020	Yangkou Port	Work(T)
1145/2020	Rizhao Port	Pier Construction(T)
1177/2020	Dalian Port	Fairway Construction(T)

1178/2020	Dalian Port	Dredging(T)
1202/2020	Dandong Port	Dredging(T)
1210/2020	Approaches to Lvsi Port	Construction(T)
1224/2020	Dandong Port	Dredging(T)
1236/2020	Qingdao Port	Construction(T)
1237/2020	Rizhao Port	Dredging(T)
1238/2020	Lianyungang Port	Dredging(T)
1259/2020	Zhuanghe Port	Construction(T)
1260/2020	Dalian Bay	Dredging(T)
1261/2020	Dalian Bay	Dredging(T)
1262/2020	Dalian Bay	Construction(T)
1263/2020	Dalian Bay	Dredging(T)
1264/2020	Dalian Bay	Dredging(T)
1265/2020	Dalian Bay	Construction(T)
1298/2020	Approaches to Chengshanjiao	Construction(T)
1299/2020	Shidao Port	Construction(T)
1300/2020	Qingdao Port	Dredging(T)
1301/2020	Approaches to Yangkou Port	Construction(T)
1332/2020	Rizhao Port	Pier Construction(T)
1333/2020	Binhai Port and Approaches	Construction(T)
1411/2020	Yantai Port	Dredging(T)
1412/2020	Rizhao Port	Dredging(T)
1431/2020	Zhuanghe Port	Winter Buoyage(T)
1439/2020	Qingdao Port	Construction(T)
1440/2020	Sheyang Port Eastwards	Seismic Exploration(T)

(3) East China Sea & Taiwan Strait

304/2002	Xiamen Port	Mooring buoy(T)
322/2003	Zhoushan	Mooring buoy(T)
22/2004	Changjiangkou	Anchorage Area(T)
148/2004	Changjiangkou	Dumping ground(T)
543/2007	Zhoushan Islands	Anchorage Area(T)
1079/2007	Zhejiang Coastal	Mooring buoy(T)
894/2009	Fujian Coastal	Navigable Fairway(T)
925/2009	Fujian Coastal	Anchorage(T)
698/2010	Fuzhou Port	Lightbeacon(T)
889/2010	Quanzhou Bay	LightBeacon(T)

1016/2010	Sanmen Bay	Buoyage(T)
1220/2010	Zhoushan Islands	Anchorage(T)
68/2012	Changjiangkou	Bridge Navigation(T)
1524/2012	Changjiangkou	Lightbeacon(T)
282/2017	Lingjiang	Bridge Opening Mark(T)
525/2017	Wenzhou Port	Lightbeacon(T)
798/2017	Wenzhou Port	Lightbeacon(T)
1234/2017	Jiaojiang River	Lightbeacon(T)
1236/2017	Xiamen Port	Lightbeacon(T)
1338/2017	Mingjiang River	Lightbeacon(T)
256/2018	Quanzhou Bay	Berth Construction(T)
331/2018	Wwitou Bay and Approaches	Construction(T)
510/2018	Dongshan Bay	Pier Construction(T)
1558/2018	Xinghua Bay	Construction(T)
1590/2018	Zhoushan Port	Surveying(T)
30/2019	Approaches to Southern Xiang'an	Construction(T)
31/2019	Approaches to Southern Xiang'an	Construction(T)
96/2019	Quanzhou Bay	Bridge Construction(T)
347/2019	Shijing	Bridge Construction(T)
478/2019	Changjiangkou and Approaches	Dredging(T)
585/2019	Changjiangkou and Approaches	Pipeline Work(T)
761/2019	Xiamen Port	Bridge Construction(T)
780/2019	Zhoushan Islands	Fetching and Filling(T)
888/2019	Weitou Bay	Berth Construction(T)
1014/2019	Zhoushan Islands	Dredging(T)
1018/2019	Xiangshan Port	Work(T)
1124/2019	Xinghua Bay	Submerged Pipeline(T)
1212/2019	Hangzhou Gulf	Dredging(T)
1214/2019	Hangzhou Gulf	Work(T)
1321/2019	Meizhou Bay	Cofferdam Construction(T)
1421/2019	Zhoushan Islands	Bridge Construction(T)
1422/2019	Zhoushan Islands	Bridge Construction(T)
1450/2019	Quanzhou Bay	Cofferdam Construction(T)
28/2020	Dayangshan and Approaches	Cofferdam Construction(T)
29/2020	Zhoushan Islands	Reclamation(T)
32/2020	Meizhou Bay	Work(T)
50/2020	Wenzhou Port	Bridge Construction(T)

63/2020	Zhoushan Port	Surveying(T)
65/2020	Approaches to Shichengcun	Work(T)
91/2020	Zhoushan Port	Dredging(T)
93/2020	Zhoushan Port	Surveying(T)
94/2020	Zhoushan Port	Surveying(T)
96/2020	Wenzhou Port	Bridge Construction(T)
110/2020	Ningbo Port	Surveying(T)
111/2020	Zhoushan Port	Work(T)
112/2020	Approaches to Nanridao	Install Construction(T)
113/2020	Meizhou Bay	Berth Construction(T)
137/2020	Changjiangkou and Approaches	Fairway Testing(T)
139/2020	Zhoushan Islands	Pier Construction(T)
140/2020	Zhoushan Islands	Fetching and Filling(T)
142/2020	Approaches to Nanridao	Submarine Cable(T)
186/2020	Changjiangkou and Approaches	Work(T)
215/2020	Changjiangkou and Approaches	Work(T)
217/2020	Yongjiang River	Dredging(T)
218/2020	Ningbo Port	Dredging(T)
219/2020	Ningbo Port	Dredging(T)
283/2020	Changjiangkou and Approaches	Work(T)
284/2020	Changjiangkou and Approaches	Work(T)
287/2020	Zhoushan Port	Pier Construction(T)
288/2020	Zhoushan Port	Work(T)
315/2020	Zhoushan Port	Work(T)
316/2020	Zhoushan Port	Work(T)
351/2020	Yongjiang River	Dredging(T)
352/2020	Meizhou Bay	Berth Construction(T)
367/2020	Changjiangkou and Approaches	Work(T)
368/2020	Yongjiang River	Dredging(T)
369/2020	Zhoushan Port	Dredging(T)
370/2020	Zhoushan Port	Dredging(T)
373/2020	Meizhou Bay	Work(T)
399/2020	Fuzhou Port	Work(T)
400/2020	Zhoushan Port	Dredging(T)
401/2020	Zhoushan Port	Surveying(T)
403/2020	Approaches to Dayu Bay	Dredging(T)
404/2020	Fuzhou Port	Fairway Construction(T)

405/2020	Quanzhou Bay	Pier Construction(T)
461/2020	Jiaxing Port	Work(T)
462/2020	Zhoushan Islands	Work(T)
463/2020	Yongjiang River	Dredging(T)
464/2020	Wenzhou Port	Work(T)
496/2020	Donghai Bridge Westwards	Construction(T)
497/2020	Hangzhou Gulf	Surveying(T)
499/2020	Ningbo Port	Dredging(T)
500/2020	Zhoushan Port	Surveying(T)
526/2020	Changjiangkou and Approaches	Work(T)
527/2020	Changjiangkou and Approaches	Work(T)
528/2020	Changjiangkou and Approaches	Work(T)
530/2020	Zhoushan Port	Dredging(T)
531/2020	Zhoushan Port	Work(T)
532/2020	Zhoushan Port	Dredging(T)
533/2020	Zhoushan Port	Dredging(T)
534/2020	Zhoushan Port	Work(T)
535/2020	Zhoushan Port	Dredging(T)
536/2020	Zhoushan Port	Surveying(T)
537/2020	Zhoushan Port	Dredging(T)
538/2020	Zhoushan Port	Work(T)
539/2020	Zhoushan Port	Surveying(T)
540/2020	Zhoushan Port	Surveying(T)
541/2020	Zhoushan Port	Work(T)
563/2020	Zhoushan Islands	Pier Construction(T)
564/2020	Zhoushan Port	Work(T)
565/2020	Zhoushan Port	Dredging(T)
567/2020	Meizhou Bay	Exploding(T)
600/2020	Changjiangkou and Approaches	Work(T)
601/2020	Huangpu River	Surveying(T)
602/2020	Hangzhou Gulf	Work(T)
603/2020	Zhoushan Islands	Dredging(T)
604/2020	Ningbo Port	Surveying(T)
605/2020	Yongjiang River	Dredging(T)
606/2020	Yongjiang River	Dredging(T)
607/2020	Yongjiang River	Dredging(T)
609/2020	Yongjiang River	Dredging(T)

610/2020	Zhoushan Port	Surveying(T)
611/2020	Zhoushan Port	Work(T)
612/2020	Approaches to Daxie Island	Dredging(T)
670/2020	Zhoushan Islands	Work(T)
672/2020	Ningbo Port	Surveying(T)
673/2020	Ningbo Port	Surveying(T)
674/2020	Ningbo Port	Surveying(T)
676/2020	Ningbo Port	Dredging(T)
679/2020	Songxia Port	Breakwater Construction(T)
707/2020	Zhoushan Islands	Pier Construction(T)
708/2020	Meizhou Bay	Bridge Construction(T)
726/2020	Zhoushan Islands	Dredging(T)
727/2020	Yongjiang River	Dredging(T)
728/2020	Zhoushan Port	Surveying(T)
760/2020	Hangzhou Gulf	Cofferdam Construction(T)
761/2020	Ningbo Port	Dredging(T)
762/2020	Yongjiang River	Dredging(T)
763/2020	Zhoushan Islands	Pier Construction(T)
764/2020	Tantoushan Northwestwards	Work(T)
766/2020	Shancheng Port	Berth Construction(T)
767/2020	Approaches to Nanridao	Work(T)
769/2020	Xiamen Bay and Approaches	Work(T)
808/2020	Hangzhou Gulf	Cofferdam Construction(T)
834/2020	Zhoushan Port	Surveying(T)
835/2020	Zhoushan Port	Dredging(T)
836/2020	Jiaojiang	Pier Construction(T)
870/2020	Zhoushan Islands	Construction(T)
871/2020	Zhoushan Islands	Dredging(T)
872/2020	Haitan Island Northeastwards	Installation(T)
873/2020	Xinghua Bay	Construction(T)
874/2020	Weitou Bay	Berth Construction(T)
893/2020	Zhoushan Port	Surveying(T)
894/2020	Zhoushan Port	Surveying(T)
895/2020	Wenzhou Port	Bridge Construction(T)
896/2020	Shenhu Bay	Work(T)
897/2020	Xiamen Bay	Reclamation(T)
925/2020	Zhoushan Islands	Construction(T)

926/2020	Zhoushan Islands	Dredging(T)
927/2020	Ningbo Port	Pier Construction(T)
928/2020	Ningbo Port	Berth Construction(T)
929/2020	Ningbo Port	Berth Construction(T)
930/2020	Ningbo Port	Dredging(T)
931/2020	Yongjiang River	Dredging(T)
932/2020	Yongjiang River	Surveying(T)
933/2020	Yongjiang River	Dredging(T)
934/2020	Zhoushan Islands	Pier Construction(T)
935/2020	Zhoushan Islands	Pier Construction(T)
971/2020	Hangzhou Gulf	Work(T)
972/2020	Jiaojiangkou	Reconnaissance(T)
973/2020	Jiaojiang River	Bridge Construction(T)
974/2020	Xinghua Bay	Work(T)
985/2020	Zhoushan Islands	Dredging(T)
1014/2020	Hangzhou Gulf	Construction(T)
1015/2020	Hangzhou Gulf	Submarine Pipeline(T)
1016/2020	Ningbo Port	Construction(T)
1017/2020	Yongjiangkou	Surveying(T)
1018/2020	Zhoushan Port	Surveying(T)
1019/2020	Zhoushan Port	Surveying(T)
1020/2020	Zhoushan Port	Surveying(T)
1021/2020	Zhoushan Islands	Surveying(T)
1022/2020	Zhoushan Islands	Dredging(T)
1023/2020	Nanri Island Southwards	Work(T)
1024/2020	Nanri Island Southwestwards	Construction(T)
1025/2020	Approaches to Dayu Island	Geological Exploration(T)
1046/2020	Changjiangkou and Approaches	Work(T)
1047/2020	Hangzhou Gulf	Submarine Cable(T)
1048/2020	Zhoushan Port	Dredging(T)
1049/2020	Zhoushan Port	Dredging(T)
1050/2020	Zhoushan Port	Dredging(T)
1051/2020	Zhoushan Port	Work(T)
1052/2020	Approaches to Juexi	Work(T)
1053/2020	Minjiang River	Work(T)
1054/2020	Approaches to Lucidao	Work(T)
1055/2020	Xiamen Island Northeastwards	Work(T)

1087/2020	Approaches to Donghai Bridge	Submarine Cable(T)
1088/2020	Approaches to Donghai Bridge	Submarine Cable(T)
1089/2020	Zhoushan Islands	Pier Construction(T)
1090/2020	Zhoushan Islands	Dredging(T)
1091/2020	Xiangshan Port	Surveying(T)
1119/2020	Ningbo Port	Dredging(T)
1120/2020	Nanridao Northeastwards	Submarine Cable(T)
1121/2020	Dongshan Bay and Approaches	Dredging(T)
1146/2020	Xiamen Port	Construction(T)
1182/2020	Hangzhou Gulf	Work(T)
1183/2020	Meizhou Bay	Dredging(T)
1211/2020	Zhoushan Islands	Pier Construction(T)
1212/2020	Zhoushan Islands	Pier Construction(T)
1213/2020	Zhoushan Islands	Surveying(T)
1239/2020	Zhoushan Islands	Dredging(T)
1240/2020	Zhoushan Islands	Work(T)
1241/2020	Ningbo Port	Work(T)
1242/2020	Approaches to Dadeng Island	Construction(T)
1267/2020	Changjiangkou and Approaches	Work(T)
1268/2020	Minjiangkou	Work(T)
1269/2020	Xiamen Port	Pier Construction(T)
1302/2020	Hangzhou Gulf	Surveying(T)
1303/2020	Hangzhou Gulf	Pier Construction(T)
1304/2020	Zhoushan Islands	Work(T)
1305/2020	Zhoushan Islands	Dredging(T)
1306/2020	Zhoushan Islands	Surveying(T)
1307/2020	Shipu Port	Pier Construction(T)
1334/2020	Changjiangkou and Approaches	Construction(T)
1335/2020	Zhoushan Islands	Dredging(T)
1336/2020	Aiwan Bay and Approaches	Construction(T)
1337/2020	Jieshi Bay	Construction(T)
1393/2020	Jiaojiang River	Pier Construction(T)
1413/2020	Hangzhou Gulf	Bridge Construction(T)
1414/2020	Lingjiang River	Bridge Construction(T)
1415/2020	Approaches to Damaiyu Port	Pier Construction(T)
1441/2020	Yongjiang River	Surveying(T)
1442/2020	Zhoushan Islands	Pier Construction(T)

1443/2020	Sanmen Bay	Pier Construction(T)
1444/2020	Meizhou Bay	Fairway Construction(T)

(4)South China Sea & Beibu Gulf

419/2003	Guangzhou Port	Anchorage Area(T)
210/2004	Zhujiangkou	Wreck(T)
204/2005	Zhanjiang Port	Wreck(T)
416/2006	Approaches to Daxingshanjiao	Wreck(T)
737/2009	Zhujiangkou	Anchorage Area(T)
852/2009	Zhujiangkou	Buoyage(T)
243/2011	Zhuhai Port Southwestwards	Buoyage(T)
786/2011	Zhanjiang Port	V-AIS(T)
843/2011	Approaches to Wailuomen Channel	Buoyage(T)
228/2012	Chaozhou Port	Buoyage(T)
352/2012	Zhujiangkou	Buoyage(T)
1171/2012	Shenzhen Port	Buoyage(T)
1724/2012	Zhujiangkou	Buoyage(T)
219/2013	Yangpu Port	Lightbeacon(T)
269/2013	Zhujiang	AIS(T)
494/2013	Approaches to Zhelangjiao	Lighthouse(T)
1104/2013	Zhujiangkou	Buoyage(T)
1217/2013	Fangcheng Port	Lightbeacon(T)
1315/2013	Beihai New Harbour	Lightbeacon(T)
1435/2013	Zhujiangkou	Lightbeacon(T)
1487/2013	Jinghai Bay And Approaches	Safety Operation Area(T)
1489/2013	Aojiao Anchorage Southwestwards	Safety Operation Area(T)
37/2014	Approaches to Haimen Bay	Lightbeacon(T)
39/2014	Zhanjian Port	Buoyage(T)
655/2014	Zhujiangkou	Buoyage(T)
1132/2014	Tieshan Port	Safety Operation Area(T)
1168/2014	Zhujiangkou	Buoyage(T)
1228/2014	Guangzhou Port	V-AIS(T)
129/2015	Zhuhai Port	Buoyage(T)
130/2015	Zhuhai Port	Buoyage(T)
596/2015	Zhujiangkou	Lightbeacon(T)
597/2015	Zhujiangkou	Buoyage(T)
787/2015	Fangcheng Port	Lightbeacon(T)

1053/2015	Naozhou Island Westwards	Buoyage(T)
1174/2015	Tieshan Port	Buoyage(T)
506/2016	Maoming	Buoyage(T)
526/2016	Maoming	Buoyage(T)
527/2016	Maoming	Buoyage(T)
598/2016	Zhujiangkou	Buoyage(T)
666/2016	Zhujiangkou	Buoyage(T)
698/2016	Zhujiangkou	Buoyage(T)
730/2016	Guangzhou Nanshaqu	Buoyage(T)
909/2016	Zhujiangkou	Buoyage(T)
1093/2016	Zhujiangkou	Buoyage(T)
1094/2016	Zhujiangkou	Buoyage(T)
1139/2016	Zhujiangkou	Lightbeacon(T)
1140/2016	Zhujiangkou	Lightbeacon(T)
1184/2016	Daya Bay	Buoyage(T)
1185/2016	Daya Bay	Buoyage(T)
1200/2016	Guangzhou Port	Buoyage(T)
1201/2016	Shuidong Harbour	Lightbeacon(T)
1287/2016	Zhujiangkou	Lightbeacon(T)
18/2017	Guangzhou Port	Buoyage(T)
394/2017	Approaches Beijin Port	Buoyage(T)
395/2017	Beijin Port	Buoyage(T)
396/2017	Zhanjiang Port	Buoyage(T)
557/2017	Maoming Port and Approaches	Buoyage(T)
303/2018	Zhujiangkou	Bridge Construction(T)
1444/2018	Zhujiangkou	Bridge Construction(T)
423/2019	Basuo Port	Construction(T)
453/2019	Zhujiangkou	Bridge Construction(T)
597/2019	Approaches to Hailing Island	Submarine Cable(T)
740/2019	Zhanjiang Port	Bridge Construction(T)
855/2019	Donghai Island and Approahces	Fetching and Filling(T)
958/2019	Hainan Island	Lightering(T)
1078/2019	Zhanjiang Port	Work(T)
1090/2019	Zhanjiang Port	Work(T)
1187/2019	Fangcheng Port	Berth Construction(T)
1217/2019	Zhujiang River	Anchorage(T)
1244/2019	Honghai Bay	Construction(T)

1245/2019	Honghai Bay	Construction(T)
52/2020	Zhanjiang Port	Sand Fetching(T)
66/2020	Zhujiangkou	Pier Construction(T)
67/2020	Zhujiangkou	Construction(T)
68/2020	Zhanjiang Port and Approaches	Work(T)
69/2020	Zhanjiang Port and Approaches	Work(T)
73/2020	Zhenzhu Port Westwards	Work(T)
117/2020	Dapeng Bay	Construction(T)
222/2020	Chuanbi Island Southeastwards	Breakwater Construction(T)
223/2020	Zhanjiang Port	Work(T)
289/2020	Zhujiangkou	Dredging(T)
353/2020	Jieshi Bay	Construction(T)
354/2020	Zhujiang River	Work(T)
375/2020	Approaches to Hailing Island	Submarine Cable(T)
376/2020	Zhanjiang Port	Work(T)
407/2020	Zhujiangkou	Dredging(T)
408/2020	Zhuhai Port	Wind Turbines Installation(T)
409/2020	Approaches to Hailing Island	Geological Exploration(T)
411/2020	Shuidong Port	Bridge Construction(T)
466/2020	Honghai Bay	Work(T)
467/2020	Zhujiangkou	Lightering(T)
468/2020	Zhanjiang Port	Dredging(T)
503/2020	Approaches to Jinghai Bay	Construction(T)
504/2020	Zhujiangkou	Fairway Construction(T)
505/2020	Zhujiangkou	Fairway Construction(T)
507/2020	Fangcheng Port	Fairway Construction(T)
569/2020	Sanzao Island Southwards	Submarine Cable(T)
570/2020	Yangpu Port	Pier Construction(T)
615/2020	Approaches to Jinghai Bay	Reef Exploding(T)
616/2020	Approaches to Shibeishanjiao	Pier Construction(T)
617/2020	Huizhou Port	Pier Construction(T)
618/2020	Huizhou Port	Pier Construction(T)
619/2020	Zhujiangkou	Work(T)
620/2020	Sanzao Island Southwards	Installation(T)
622/2020	Hailing Island Southwestwards	Installation(T)
623/2020	Hailing Island Southwestwards	Work(T)
624/2020	Leizhou Peninsula	Pier Construction(T)

625/2020	Tieshan Port	Berth Construction(T)
681/2020	Hailing Island Southwards	Submerged Pipeline(T)
682/2020	Hailing Island Southwestwards	Work(T)
683/2020	Qinzhou Port	Hoisting(T)
730/2020	Hailing Island Eastwards	Submerged Cable(T)
770/2020	Approaches to Jinhai Bay	Dredging(T)
771/2020	Zhujiangkou	Dredging(T)
772/2020	Zhujiangkou	Dredging(T)
774/2020	Zhujiangkou	Dredging(T)
775/2020	Zhujiangkou	Work(T)
776/2020	Approaches to Yangjiang Port	Work(T)
777/2020	Hebei Port Southwards	Work(T)
810/2020	Honghai Bay	Work(T)
837/2020	Hailing Island Eastwards	Submarine Cable(T)
838/2020	Bohexingang Harbour and Approaches	Work(T)
839/2020	Zhanjiang Port	Work(T)
840/2020	Weizhou Island Southwestwards	Work(T)
841/2020	Hainan Island	Offshore Platform Anchorage(T)
875/2020	Yamen Channel	Construction(T)
876/2020	Yangjiang Port	Dredging(T)
877/2020	Bohe Port Southeastwards	Construction(T)
878/2020	Hainan Island	Reclamation(T)
898/2020	Tieshan Port	Berth Construction(T)
975/2020	Zhujiangkou	Work(T)
986/2020	Shantou Port	Pier Construction(T)
987/2020	Jieshi Bay Southeastwards	Construction(T)
988/2020	Approaches to Dongping Port	Submarine Cable(T)
989/2020	Yangjiang Port	Construction(T)
990/2020	Yangjiang Port	Dredging(T)
991/2020	Bohe Port Eastwards	Construction(T)
1056/2020	Rongjiang River	Dredging(T)
1057/2020	Approaches to Nanpeng Island	Work(T)
1058/2020	Bohexingang Harbour and Approaches	Work(T)
1092/2020	Approaches to Jieshi Bay	Construction(T)
1093/2020	Zhanjiang Port	Pier Construction(T)
1094/2020	Leizhou Peninsula Eastwards	Construction(T)
1122/2020	Jiazi Port and Approaches	Work(T)

1123/2020	Hebei Port Southwards	Work(T)
1124/2020	Nanpeng Island Southwards	Work(T)
1147/2020	Approaches to Jieshi Bay	Construction(T)
1148/2020	Approaches to Hailing Island	Installation(T)
1149/2020	Hebei Port Southwards	Work(T)
1150/2020	Yangjiang Port	Construction(T)
1151/2020	Approaches to Maoming Port	Submarine Cable(T)
1152/2020	Tieshan Port	Construction(T)
1153/2020	Approaches to Zhenzhu Port	Construction(T)
1184/2020	Jinghai Bay	Work(T)
1185/2020	Jinghai Bay and Approaches	Work(T)
1186/2020	Jinghai Bay and Approaches	Work(T)
1187/2020	Yangjiang Port	Dredging(T)
1188/2020	Fangcheng Port	Work(T)
1189/2020	Hainan Island	Work(T)
1214/2020	Zhujiangkou	Work(T)
1215/2020	Approaches to Bohe Port	Construction(T)
1216/2020	Leizhou Peninsula Eastwards	Work(T)
1243/2020	Approaches to Jieshi Bay	Construction(T)
1244/2020	Approaches to Hailing Island	Work(T)
1245/2020	Fangcheng Port	Pier Construction(T)
1270/2020	Zhujiangkou	Work(T)
1271/2020	Zhujiangkou	Construction(T)
1338/2020	Zhujiangkou	Construction(T)
1339/2020	Hailing Island Southwestwards	Work(T)
1340/2020	Hailing Island Southwestwards	Work(T)
1341/2020	Approaches to Bohexingang Harbour	Pier Construction(T)
1342/2020	Approaches to Zhanjiang Port	Construction(T)
1343/2020	Approaches to Qinzhou Port	Work(T)
1344/2020	Approaches to Qinzhou Port	Work(T)
1345/2020	Approaches to Qinzhou Port	Work(T)
1346/2020	Approaches to Qinzhou Port	Work(T)
1347/2020	Approaches to Fangcheng Port	Dredging(T)
1394/2020	Qinzhou Gulf	Berth Construction(T)
1445/2020	Sanmen Islands	Work(T)
1446/2020	Qinzhou Port	Berth Construction(T)

HYDROGRAPHIC INFORMATION REPORT SHEET

Name(s) of report sender(s)

Mailing address

Subject

Geographical area

Position or area limit ("PA" indicated if applicable)

.....

Affected chart(s)/publication(s)

Details:

Suggestion(s)/request(s)

.....

Signature :

Date:

HYDROGRAPHIC INFORMATION REPORT SHEET

INSTRUCTIONS

1. Extent of Information to be reported:

a) Discovery or the changes in position, range, depth of uncovered reefs, shoals, wrecks or other obstructions.

b) Discovery or changes of floating objects (e.g buoys, mooring buoys, large scale fishing stakes, floating shipwrecks), magnetic anomalies, discolored water or breakers.

c) Establishments or changes of navigation facilities.

d) Establishments or changes of mooring or berthing facilities (e.g. piers, submarine cables, overhead cables, mooring buoys, breakwaters).

e) Changes in the limit of fairway, anchorages or sailing route.

f) Shortcomings in Chinese coastal port and fairway charts and other relative publications.

2. Instructions:

a) Measuring instrument, methods and time should be specified in expressing the location or scope; and the coordinate system should be indicated (1954 Beijing coordinate system or WGS-84 coordinate system).

b) When position expressed in bearing and distance, the origin should be specified; and when position expressed in latitude and longitude, the number, edition and publisher of chart referred to should be specified.

c) Measuring instrument, methods and time of the obstruction or shoal soundings should be indicated. In addition, the sounding datum and whether it makes corrections for the height of the tide should also be indicated.

d) Elevation of a navigational mark should be accompanied by the datum it referred to, and height of a light should indicate whether it refers to that of the top or that of the center.

e) The report should be signed and affix the official seal.

3. Remarks:

a) The information reported will be checked upon our receipt and then used to the best advantage which may mean inclusion in due weekly edition of *Notices to Mariners*. Certain amount of compensation will be given to the report senders.

b) Please send the report to Shanghai MSA Survey and Mapping Office. Address: 82 Lane 7, Gongqing Road, Yangpu District, Shanghai.