



NOTICES TO MARINERS

Issue No.17(Total No.1020)

Notice No.505-535

26 April 2021

CONTENTS

- I Sailing Bulletin
- II Index
- III Notices to Mariners
- IV Temporary Notices

In order to keep navigation safety and make Chinese coastal port and fairway Charts modify timely and accurately, mariners are requested to inform the china MSA immediately of the discovery of new danger, or changes or defects in aids to navigation and of shortcomings in Chinese coastal port and fairway charts or publications. Copies of Navigational warning, Sailing information, and Dynamic aids condition should be sent to Tianjin, Shanghai and Guangdong MSA timely. Departments and mariners may contact Shanghai Marine Chart Press Center or Tianjin, Shanghai and Guangdong MSA to get subscribing information. The Notices to Mariners can also be made through the following websites.

In addition to postal methods, the following additional communication facilities are available:

Tianjin MSA Survey and Mapping Office:	E-mail: hccd@tjmsa.gov.cn Phone: +86(0)22 58873986 Fax: +86(0)22 58873988
Shanghai Marine Chart Press Center:	E-mail: gztg@shchart.cn Phone: +86(0)21 65806556 Fax: +86(0)21 65697997
Guangdong MSA Survey and Mapping Office:	E-mail: hcmal@gdmsa.gov.cn Phone: +86(0)20 89320335 Fax: +86(0)20 89320336
China MSA Nautical Charts&Books Publisher:	Web: www.chart.msa.gov.cn

The Maritime Safety Administration of the People's Republic of China

Explanatory Notes

1. The Notices which publish the information about essential changing feature of Chinese coastal sea area and works at sea, is mainly used to correct the Chinese coastal port and fairway Charts and offer navigation safety information for mariners.
2. The information published in the notice origins from the marine information, the navigational warning, aids dynamics as well as the hydrographic achievements, which are issued by Maritime Administration. The additional source comes from shipping, fairway, sea, Harbour affairs, and fishing politics department.
3. The Notices include the Sailing Bulletin, the Notices to Mariners and Temporary Notices.
 - a) Sailing Bulletin announces rules and regulations of navigation, the printing, correcting and cancellation of publication, and the marine information which is promulgate by MSA and has important relationship which navigation safety. It is not used to correct the Charts.
 - b) The Notices to Mariners is used for user to correct related Chinese coastal port and fairway Charts. The number in parentheses behind the Chart No. indicates that only parts of the Notices related to this chart. The number in square bracket illustrated the previous update notice information.
 - c) The Temporary Notices published for the temporary establishment, cancellation, variation as well as works at sea. The Chart No. lists for user's convenience when mariners look up for the details.
4. Geographical position refer to the horizontal datum of the current edition of each affected chart. The 2000 national geodetic coordinate system which we adopt equals to WGS-84 world geodetic coordinate system in usage. The sounding datum refers to the level of Lowest Astronomical Tide and the elevation uses 1985 national vertical datum. Bearings are true reckoned clockwise from 000° to 359°. Those relating to lights are from seaward. The height of the lighthouse or light beacon is referred to Mean High Water Springs.
5. For symbols used in the Notices to Mariners, see GB12319-1998.
6. The unit in the Notices complies with the international standard unit of measurement, with the Chinese characters replaced by symbol and alphabet, such as degrees (°), minutes (') and seconds ("), meters (m), kilometers (km) or nautical miles (M).

SAILING BULLETIN

1,Publication Information

1.New Chart Information

No.	Chart No.	Name	Scale	Date	Note
1	44212	GAOQIAO PORT TO RIHUI PORT	1:10 000	2021年3月第8版	

2.Disused Chart Information

No.	Chart No.	Name	Scale	Date	Note
1	44212	GAOQIAO PORT TO RIHUI PORT	1:10 000	2018年9月第7版	

2,Marine Information

Chinese Version Only.

INDEX

1,GEOGRAPHICAL INDEX

Bohai Sea	Liaodong Gulf	(514)
	Panjin Port	(515)
	Jinzhou Port	(516)
	Tangshan Port	(517),(518),(519),(520),(521)
	Tianjin Port	(505)
Yellow Sea	Dandong Port	(512)
	Dalian Port	(513)
	Haiyang Port Southeastwards	(522)
	Qingdao Port	(523)
	Lvsi Port Eastwards	(506)
East China Sea	Changjiangkou and Approaches	(507)
	Hangzhou Gulf	(524)
	Zhoushan Archipelago	(508)
	Ningbo Port	(525),(526),(527),(528)
	Shipu Port	(529)
	Shepan Island and Approaches	(530)
	Dongji Islands	(509)
Aiwan Bay and Approaches	(531)	
South China Sea	Shibeishanjiao and Approaches	(532),(533)
	Shibeishanjiao Southwards	(534),(535)
	Chart Correction	(510),(511)

2,INDEX OF CHARTS AFFECTED

Chart No.	Notice No.	Notice No. (T)
11113		512
12003		514
12333		513
13001	510	
13149		515
14101		516
22111		520, 521
22113		517, 518, 519, 520
23001	505	
23101	505	
23113	505	
23133	505	
23135	505	
35002		522
36001		522
36145		523
1304	505	
43001	506	
43271	506	
44001	507	
44126	507	
44134	507	
44174	507	
51131		524
52134	508	
52135	508	
53132		525, 526, 527, 528
53431		529
54001	509	530
54231	509	
54232	509	
54531		531
54631		531
2307	506	
2308	506	
2309	509	

Chart No.	Notice No.	Notice No. (T)
81001		533
81301		532
82001		533, 535
84001	511	
84204	511	
84302	511	
3313		534
3314	511	

Notices to Mariners

505.Bohai Sea – Tianjin Port – Gaoshaling Basin – Submarine Pipeline

Delete	submarine pipeline 1, joining:	(1)38°50'12".2N,117°48'35".8E
		(2)38°49'55".1N,117°48'50".3E
	west anchoring prohibited and fishing prohibited area boundary line 1, joining:	(3)38°50'19".6N,117°47'59".5E
		(4)38°50'02".4N,117°48'14".0E
	west anchoring prohibited and fishing prohibited area boundary line 1, joining:	(5)38°50'05".1N,117°49'11".2E
		(6)38°49'48".0N,117°49'25".6E
	submarine pipeline 2, joining:	(7)38°51'47".9N,117°47'14".9E
		(8)38°51'43".7N,117°47'18".5E
	west anchoring prohibited and fishing prohibited area boundary line 2, joining:	(9)38°51'27".1N,117°47'02".5E
		(10)38°51'22".9N,117°47'06".1E
	east anchoring prohibited and fishing prohibited area boundary line 2, joining:	(11)38°52'08".4N,117°47'27".1E
		(12)38°52'04".2N,117°47'30".7E
Insert	north anchoring prohibited and fishing prohibited area boundary line 1, joining:	(13)position (3) above
		(14)position (5) above
	south anchoring prohibited and fishing prohibited area boundary line 1, joining:	(15)position (4) above
		(16)position (6) above
	north anchoring prohibited and fishing prohibited area boundary line 2, joining:	(17)position (9) above
		(18)position (11) above
	south anchoring prohibited and fishing prohibited area boundary line 2, joining:	(19)position (10) above
		(20)position (12) above

Chart 23001[2021-464] 23101[2021-464] 23113[2021-340] 23133[2021-231]
23135(1,2;3,4;5,6;13,14;15,16)[2021-232] 1304(1,2;7,8)[2021-409]

Source Dagukou Navigation Notice 038/2019

506.Yellow Sea – Lvsi Port Eastwards – Aids










Insert	(T1)  莫(0)黄12s(同闪) AIS	(1)32°04'19".5N,122°15'08".2E
	(T2)  莫(0)黄12s(同闪) AIS	(2)32°02'27".3N,122°15'49".5E
	(T3)  莫(0)黄12s(同闪) AIS	(3)32°03'27".8N,122°13'19".1E
	(T4)  莫(0)黄12s(同闪) AIS	(4)32°04'28".2N,122°10'48".7E
	(T5)  莫(0)黄12s(同闪) AIS	(5)32°05'28".6N,122°08'18".2E
	(T6)  莫(0)黄12s(同闪) AIS	(6)32°06'28".9N,122°05'47".6E
	(T7)  V-AIS	(7)32°07'50".0N,122°06'23".5E
	(T8)  V-AIS	(8)32°06'39".9N,122°09'18".4E
	(T9)  V-AIS	(9)32°05'29".7N,122°12'13".4E

Chart 43001(1,2,4,6,7,9)[2021-62] 43271[2020-1477] 2307(1,6)[2021-415]
2308(1,6)[2021-486]

List of Lights CNP82/2020~2021[4310835.01][4310835.02][4310835.03][4310835.04]
[4310835.05][4310835.06][4310835.07][4310835.08][4310835.09]

Source East China Sea Aids 003/2021

507.East China Sea – Changjiangkou and Approaches – Wreck & Shallow Depth

Delete	13 ₆	(1)31°27'02".8N,121°28'51".0E
	12 ₇	(2)31°26'53".7N,121°29'02".8E
	4 ₅ 及等深线	(3)31°31'08".4N,121°30'53".4E
Insert	14 ₄	(4)31°27'02".8N,121°28'51".1E
	13 ₁	(5)31°26'54".0N,121°29'02".0E
	13 ₂	(6)31°26'45".7N,121°29'14".5E
	8 ₈ 及等深线	(7)31°27'19".6N,121°26'41".1E

Chart 44001(2;5)[2021-485] 44126[2021-483]
44134(3)[2020-1546] 44174(1,2;4,5,7)[2021-483]

Source Hydrography Department Shanghai MSA

508.East China Sea – Zhoushan Archipelago – Xiushan Bridge – Buoyage


Delete	(L1)  莫(0)黄 12s(同闪)	(1)30°12'09".3N,122°11'38".2E
	(L2)  莫(0)黄 12s(同闪)	(2)30°12'32".4N,122°10'30".2E
	(L3)  莫(0)黄 12s(同闪)	(3)30°11'47".4N,122°11'08".7E
	(L4)  莫(0)黄 12s(同闪)	(4)30°12'06".7N,122°10'27".3E

Chart 52134〔2021-486〕 52135(4)〔2021-486〕

List of Lights CNP82/2020~2021〔5312161.01〕〔5312161.02〕〔5312161.03〕〔5312161.04〕

Source East China Sea Aids 003/2021

509.East China Sea – Dongji Island – Dachahuadao Southwestwards – Aids


Insert	 V-AIS	(1)28°37'31".9N,121°46'18".8E
	(沉1)  互明暗蓝黄 3s	(2)28°37'37".0N,121°46'22".3E
	(沉2)  互明暗蓝黄 3s	(3)28°37'27".4N,121°46'17".3E

Chart 54001(2)〔2021-451〕 54231〔2021-450〕 54232〔2021-450〕
2309(2)〔2021-451〕

List of Lights CNP82/2020~2021〔5710625〕〔5710625.01〕〔5710625.02〕

Source East China Sea Aids 003/2021

510.Chart Correction

Chinese Version Only.

Chart 13001〔2021-407〕

511.Chart Correction

Chinese Version Only.

Chart 84001〔2021-460〕 84204〔2021-460〕 84302〔2020-1459〕 3314〔2021-460〕

Temporary Notices

512.Yellow Sea – Dandong Port – Dadong Harbour – Dredging (T)

Date March 26 to June 13, 2021

Area area1, joining:

- (1)39°49'16".0N,124°08'59".7E
- (2)39°49'16".7N,124°08'54".7E
- (3)39°49'14".8N,124°08'51".0E
- (4)39°49'02".3N,124°08'45".6E
- (5)39°48'55".9N,124°08'51".2E
- (6)39°48'52".0N,124°08'50".2E
- (7)39°48'31".0N,124°09'08".6E
- (8)39°48'30".3N,124°09'13".6E
- (9)39°47'57".2N,124°09'31".5E
- (10)39°48'39".6N,124°09'23".3E
- (11)39°48'40".4N,124°09'14".4E
- (12)39°48'47".3N,124°09'08".4E
- (13)39°48'58".0N,124°09'11".1E
- (14)39°49'01".9N,124°09'12".0E
- (15)position (1) above

area2, joining:

- (16)39°48'11".2N,124°08'24".0E
- (17)39°48'09".7N,124°08'22".1E
- (18)39°48'06".6N,124°08'18".1E
- (19)39°47'47".1N,124°08'22".8E
- (20)39°47'03".3N,124°09'20".6E
- (21)39°46'44".6N,124°09'33".2E
- (22)39°47'08".0N,124°09'36".2E
- (23)39°47'06".9N,124°09'29".0E
- (24)39°47'11".7N,124°09'19".4E
- (25)39°47'28".3N,124°08'57".6E
- (26)39°47'32".4N,124°08'53".5E
- (27)39°47'50".7N,124°08'47".1E
- (28)39°47'53".7N,124°08'47".1E
- (29)position (16) above

Note: Keep watching on VHF ch.

Blank Page

Chart 11113
Source Dandong Navigation Notice 053/2021

513. Yellow Sea – Dalian Port – Dayaowan Harbour – Fairway Construction (T)

Date March 26 to December 31, 2021

Area joining: (1) 38°59'49".1N, 121°56'32".2E
(2) 38°59'34".2N, 121°56'20".4E
(3) 39°00'35".2N, 121°54'13".9E
(4) 39°00'31".6N, 121°53'11".5E
(5) 39°01'26".2N, 121°51'39".0E
(6) 39°02'02".6N, 121°51'20".9E
(7) 39°01'50".3N, 121°51'55".4E
(8) 39°00'53".3N, 121°54'19".0E
(9) position (1) above

Note: Keep watching on VHF ch.

Chart 12333

Source Dalian Navigation Notice 052/2021

514. Bohai Sea – Liaodong Gulf – Construction (T)

Date March 25 to August 31, 2021

Area radius 1M, central point: (1) 39°57'59".2N, 120°49'39".4E
radius 1M, central point: (2) 39°53'02".1N, 120°58'26".8E
1M on both sides of the line, joining: (3) position (1) above
(4) position (2) above

Note: Keep watching on VHF.

Chart 12003

Source Dalian Navigation Notice 050/2021

515. Bohai Sea – Panjin Port – Rongxing Harbour – Berth Construction (T)

Date March 20 to December 31, 2021, day and night

Area joining: (1) 40°43'39".3N, 121°58'55".5E
(2) 40°43'47".7N, 121°59'02".7E
(3) 40°44'03".1N, 121°58'58".5E
(4) 40°43'54".7N, 121°58'51".3E

Blank Page

(5)position (1) above

Note: Keep watching on VHF ch.69 and AIS is working. Irrespective vessels are prohibited from entering the operating area.

Chart 13149

Source Yingkou Navigation Notice 045&048/2021

516.Bohai Sea – Jinzhou Port – Fairway Construction (T)

Date March 23 to December 31, 2021, day and night

Area joining: (1)40°46'06".8N,121°03'19".9E
(2)40°46'05".0N,121°03'44".4E
(3)40°43'26".3N,121°03'23".6E
(4)40°43'26".1N,121°02'58".9E
(5)position (1) above

Note: Keep watching on VHF ch.06&16. Anchoring and dragging anchor are prohibited .

Chart 14101

Source Jinzhou Navigation Notice 049/2021

517.Bohai Sea – Tangshan Port – Jingtang Harbour – Breakwater Construction (T)

Date July 3, 2020 to October 31, 2021, day and night

Area joining: (1)39°13'31".6N,119°06'11".6E
(2)39°12'39".4N,119°04'33".7E
(3)39°12'26".0N,119°04'43".4E
(4)39°13'27".8N,119°06'40".6E
(5)39°14'19".9N,119°05'54".5E
(6)39°14'10".7N,119°05'37".4E
(7)position (1) above

Note: Keep watching on VHF ch.09&17&69.

Chart 22113

Source Tangshan Navigation Notice 102/2020&051/2021

518.Bohai Sea – Tangshan Port – Jingtang Harbour – Fairway Construction (T)

Date November 3, 2020 to June 31, 2021, day and night

Area joining: (1)39°12'04".8N,119°01'57".0E
(2)39°11'54".6N,119°01'37".8E

Blank Page

- (3)39°11'30".0N,119°01'44".4E
- (4)39°11'31".8N,119°01'52".8E
- (5)39°11'59".4N,119°02'01".8E
- (6)position (1) above

Note: Keep watching on VHF ch.09&17&69.

Chart 22113

Source Tangshan Navigation Notice 190/2020&055/2021

519.Bohai Sea – Tangshan Port – Jingtang Harbour – Dredging(T)

Date November 17, 2020 to June 31, 2021, day and night

- Area** area1, joining:
- (1)39°12'36".6N,119°00'22".4E
 - (2)39°12'35".2N,119°00'25".0E
 - (3)39°12'38".7N,119°00'28".1E
 - (4)39°12'32".5N,119°00'39".4E
 - (5)39°12'34".1N,119°00'40".8E
 - (6)39°12'41".7N,119°00'27".1E
 - (7)position (1) above
- area2, joining:
- (8)39°12'18".1N,118°59'50".2E
 - (9)39°12'22".5N,119°00'07".2E
 - (10)39°12'06".1N,119°00'26".6E
 - (11)39°11'56".4N,119°00'13".9E
 - (12)39°12'13".2N,118°59'52".4E
 - (13)position (8) above
- area3, joining:
- (14)39°12'11".9N,119°00'35".2E
 - (15)39°12'10".6N,119°00'37".5E
 - (16)39°12'09".5N,119°00'36".5E
 - (17)39°12'10".8N,119°00'34".2E
 - (18)position (14) above
- area4, joining:
- (19)39°12'56".8N,118°59'38".4E
 - (20)39°12'58".0N,118°59'56".3E
 - (21)39°12'55".4N,118°59'56".8E
 - (22)39°12'54".3N,118°59'42".9E
 - (23)39°12'43".7N,118°59'45".2E
 - (24)39°12'43".3N,118°59'41".3E

Blank Page

(25)position (19) above

Note: Keep watching on VHF ch.09&17. Irrespective vessels are prohibited from entering the operating area.

Chart 22113

Source Tangshan Navigation Notice 196/2020&056/2021

520.Bohai Sea – Tangshan Port – Jingtang Harbour – Dredging (T)

Date March 25 to June 13, 2021, day and night

Area joining: (1)39°12'09".6N,119°00'28".2E
(2)38°59'27".8N,119°16'32".6E
(3)38°59'21".2N,119°16'24".0E
(4)39°12'03".3N,119°00'20".1E
(5)position (1) above

Note: Keep watching on VHF ch.09&17.

Chart 22111 22113

Source Tangshan Navigation Notice 053/2021

521.Bohai Sea – Tangshan Port – South of Jingtang Harbour – Drilling (T)

Date July 13, 2020 to October 31, 2021, day and night

Area radius 1000m, central point: 38°59'44".7N,119°00'09".8E

Note: Keep watching on VHF ch.09&16&67. Irrespective vessels are prohibited from entering the operating area.

Chart 22111

Source Tangshan Navigation Notice 111/2020&050/2021

522.Yellow Sea – Southeast of Haiyang Port – Construction (T)

Date March 27 to June 9, 2021

Area joining: (1)36°25'55".0N,121°20'54".0E
(2)36°29'09".0N,121°31'08".0E
(3)36°27'39".0N,121°31'34".0E
(4)36°24'28".0N,121°21'22".0E
(5)position (1) above

Note: Keep watching on VHF ch.16.

Chart 35002 36001

Blank Page

Source Yantai Navigation Notice 085/2021

523.Yellow Sea – Qingdao Port – Dongjiakou Harbour – Pier Construction (T)

Date March 26 to November 30, 2021

Area joining: (1)35°36'54".2N,119°47'57".8E
(2)35°36'54".3N,119°48'46".9E
(3)35°35'40".3N,119°48'47".1E
(4)35°35'40".2N,119°48'18".9E
(5)35°36'05".1N,119°48'18".8E
(6)35°36'05".1N,119°48'09".5E
(7)35°36'28".2N,119°47'57".7E
(8)position (1) above

Note: Keep watching on VHF ch.12.

Chart 36145

Source Dongjiakou Navigation Notice 083/2021

524.East China Sea – Hangzhou Gulf – Luchao Port and Approaches – Dredging (T)

Date March 27 to December 31, 2021, day and night

Area joining: (1)30°50'10".3N,121°49'50".7E
(2)30°50'08".4N,121°49'48".4E
(3)30°50'08".3N,121°50'21".6E
(4)30°50'10".2N,121°50'19".3E
(5)position (1) above

Note: Keep watching on VHF ch.14.

Chart 51131

Source Shanghai Navigation Notice 125/2021

525.East China Sea – Ningbo Port – Yongjiangkou – Dredging (T)

Date March 28 to December 31, 2021, day and night

Area joining: (1)29°58'25".0N,121°46'43".3E
(2)29°58'18".9N,121°47'02".8E
(3)29°58'21".4N,121°47'04".1E
(4)29°58'28".8N,121°46'41".5E
(5)position (1) above

Blank Page

Note: Keep watching on VHF ch.06(Tel.: 13805873017).

Chart 53132

Source Ningbo Navigation Notice 107/2021

526.East China Sea – Ningbo Port – Yongjiangkou – Surveying (T)

Date March 24 to December 31, 2021, by day

Area joining: (1)29°58'12"N,121°47'21"E
(2)29°58'08"N,121°47'28"E
(3)29°58'13"N,121°47'32"E
(4)29°58'18"N,121°47'23"E
(5)position (1) above

Note: Keep watching on VHF ch.06(Tel.:15957489746).

Chart 53132

Source Ningbo Navigation Notice 102/2021

527.East China Sea – Ningbo Port – Beilun Harbour – Dredging (T)

Date March 27 to December 31, 2021, anytime

Area joining: (1)29°56'55".3N,121°49'42".7E
(2)29°56'51".9N,121°49'51".2E
(3)29°56'47".9N,121°49'49".2E
(4)29°56'51".6N,121°49'40".6E
(5)position (1) above

Note: Keep watching on VHF ch.14(Tel.: 18858073800).

Chart 53132

Source Ningbo Navigation Notice 110/2021

528.East China Sea – Ningbo Port – Beilun Harbour – Dredging (T)

Date March 27 to December 31, 2021, anytime

Area joining: (1)29°55'56".5N,121°52'22".7E
(2)29°55'59".5N,121°52'24".0E
(3)29°55'56".0N,121°52'34".1E
(4)29°55'52".7N,121°52'34".5E
(5)position (1) above

Note: Keep watching on VHF ch.14(Tel.: 13958320444).

Blank Page

Chart 53132
Source Ningbo Navigation Notice 109/2021

529.East China Sea – Shipu Port – Pier Construction(T)

Date March 27 to September 26, 2021, by day
Area joining: (1)29°10'30"N,121°55'24"E
(2)29°10'42"N,121°55'36"E
(3)29°10'36"N,121°55'42"E
(4)29°10'24"N,121°55'30"E
(5)position (1) above

Note: Keep watching on VHF ch.16(Tel.: 13821357500,1639855117).

Chart 53431
Source Ningbo Navigation Notice 111/2021

530.East China Sea – Shepan Island and Approaches – Bridge Construction(T)

Date March 27 to September 25, 2021, daily 06:00~18:00
Area Extend 350m in upstream and
downstream side, joining: (1)29°08'32".2N,121°28'32".9E
(2)29°08'57".8N,121°28'39".5E

Note: Tel.: 15248092524.

Chart 54001
Source Taizhou Navigation Notice 019/2021

531.East China Sea – Aiwan Bay and Approaches – Construction(T)

Date April 1 to September 30, 2021, day and night
Area joining: (1)28°13'24".8N,121°29'32".0E
(2)28°11'47".0N,121°30'48".3E
(3)28°10'45".6N,121°31'46".6E
(4)28°10'49".4N,121°28'30".7E
(5)position (1) above

Note: Keep watching on VHF ch.73&16(Tel.: 18810063203).

Chart 54531 54631
Source Taizhou Navigation Notice 018/2021

Blank Page

532.South China Sea – Shibeishanjiao and Approaches – Construction (T)

Date April 2, 2020 to March 31, 2022

Area joining: (1)22°56'42".4N,116°30'09".6E
(2)22°56'42".5N,116°31'01".2E
(3)22°55'28".3N,116°31'01".5E
(4)22°55'28".2N,116°31'09".9E
(5)position (1) above

Note: Keeping watch on VHF ch.16. Irrespective vessels are prohibited from entering the operating area.

Chart 81301

Source Jieyang Navigation Notice 006/2020&012/2021

533.South China Sea – Shibeishanjiao and Approaches – Contruction (T)

Date March 1 to October 31, 2021

Area joining: (1)22°55'17".7N,116°14'48".9E
(2)22°55'18".8N,116°14'51".8E
(3)22°55'15".2N,116°14'54".6E
(4)22°54'42".6N,116°14'23".7E
(5)22°54'45".0N,116°14'20".7E
(6)position (1) above

Note: Keep watching on VHF ch.16.

Chart 81001 82001

Source Jieyang Navigation Notice 009/2021

534.South China Sea – Shibeishanjiao Southwards – Work (T)

Date August 28, 2020 to March 25, 2022, daily 06:00~17:00

Area radius 1M, central point: 22°30'18".1N,116°38'53".5E

Note: Keep watching on VHF ch.16.

Chart 3313

Source Jieyang Navigation Notice 032/2020&013/2021

535.South China Sea – Shibeishanjiao Southwards – Work (T)

Date August 28, 2020 to March 25, 2022, daily 06:00~17:00

Area radius 1000m, central point: 22°19'04".8N,116°19'51".6E

Blank Page

Note: Keep watching on VHF ch.16.
Chart 82001
Source Jieyang Navigation Notice 014/2021

Blank Page

Disabled Temporary Notice List

(1) Bohai Sea

495/2020	Laizhou Gulf	Drilling(T)
804/2020	Huanghua Port	Bridge Construction(T)
1079/2020	Luanhekou	Construction(T)
1389/2020	Laizhou Gulf	Drilling(T)
1533/2020	Dongying Port	Drilling(T)
25/2021	Dongying Port	Drilling(T)
193/2021	Tianjin Port	Surveying(T)
234/2021	Approaches to Dongying Port	Drilling(T)
278/2021	Dongying Port Northwestwards	Drilling(T)
304/2021	Dongying Port	Construction(T)

(2) Yellow Sea

1117/2020	Yangkou Port	Bridge Construction(T)
1300/2020	Qingdao Port	Dredging(T)
1411/2020	Yantai Port	Dredging(T)
1431/2020	Zhuanghe Port	Winter Buoyage(T)
1440/2020	Sheyang Port Eastwards	Seismic Exploration(T)
306/2021	East of Qingdao Port	Construction(T)

(3) East China Sea & Taiwan Strait

28/2020	Dayangshan and Approaches	Cofferdam Construction(T)
603/2020	Zhoushan Islands	Dredging(T)
974/2020	Xinghua Bay	Work(T)
1267/2020	Changjiangkou and Approaches	Work(T)
1393/2020	Jiaojiang River	Pier Construction(T)
1414/2020	Lingjiang River	Bridge Construction(T)
1415/2020	Approaches to Damaiyu Port	Pier Construction(T)
1466/2020	Approaches to Aiwan Bay	Pier Construction(T)
1468/2020	Haitan Island Northeastwards	Work(T)
1505/2020	Changjiangkou and Approaches	Surveying(T)

(4) South China Sea & Beibu Gulf

353/2020	Jieshi Bay	Construction(T)
468/2020	Zhanjiang Port	Dredging(T)
507/2020	Fangcheng Port	Fairway Construction(T)

616/2020	Approaches to Shibeishanjiao	Pier Construction(T)
622/2020	Hailing Island Southwestwards	Installation(T)
683/2020	Qinzhou Port	Hoisting(T)
1184/2020	Jinghai Bay	Work(T)
1338/2020	Zhujiangkou	Contruction(T)

INDEX OF TEMPORARY NOTICES IN FORCE

(1) Bohai Sea

383/2010	Tianjin Port	Buoyage(T)
1409/2019	Tianjin Port	Construction(T)
164/2020	Tangshan Port	Pier Construction(T)
495/2020	Laizhou Gulf	Drilling(T)
559/2020	Tianjin Port	Pier Construction(T)
804/2020	Huanghua Port	Bridge Construction(T)
861/2020	Jinzhou Port	Pier Construction(T)
961/2020	Hongyanhe Power Plant	Dike Construction(T)
968/2020	Huanghua Port	Construction(T)
984/2020	Dongying Port and Approaches	Berth Construction(T)
1040/2020	Nearby Dongying Port	Drilling(T)
1041/2020	Dongying Port	Berth Construction(T)
1079/2020	Luanhekou	Construction(T)
1142/2020	Dongying Port	Berth Construction(T)
1143/2020	Dongying Port	Berth Construction(T)
1234/2020	Dongying Port	Berth Construction(T)
1235/2020	Dongying Port	Berth Construction(T)
1322/2020	Huludao Port	Dredging(T)
1323/2020	Luanhe kou	Dredging(T)
1389/2020	Laizhou Gulf	Drilling(T)
1390/2020	Laizhou Gulf	Construction(T)
1409/2020	Nearby Dongying Port	Drilling(T)
1410/2020	Nearby Dongying Port	Drilling(T)
1432/2020	Changxing Island	Winter Buoyage(T)
1435/2020	Tianjin Port	Winter Buoyage(T)
1437/2020	Huanghua Port	Winter Buoyage(T)
1438/2020	Approaches to Dongying Port	Construction(T)
1463/2020	Dongying Port	Drilling(T)
1501/2020	Tianjin Port	Dredging(T)
1533/2020	Dongying Port	Drilling(T)
24/2021	North of Dongying Port	Drilling(T)
25/2021	Dongying Port	Drilling(T)
26/2021	Dongying Port	Fairway Construction(T)
82/2021	Tianjin Port	Construction(T)
83/2021	North of Dongying Port	Drilling(T)

119/2021	Tangshan Port	Construction(T)
120/2021	Tianjin Port	Dredging(T)
121/2021	Laizhou Gulf	Construction(T)
157/2021	Approaches to Dongying Port	Drilling(T)
190/2021	Tangshan Port	Aids(T)
191/2021	Tangshan Port	Construction(T)
192/2021	Tangshan Port	Fairway Construction(T)
193/2021	Tianjin Port	Surveying(T)
194/2021	Tianjin Port	Dredging(T)
195/2021	Huanghua Port	Dredging(T)
220/2021	West of Liaodong peninsula	Construction(T)
221/2021	Approaches to Dongying Port	Drilling(T)
234/2021	Approaches to Dongying Port	Drilling(T)
235/2021	Dongying Port	Dredging(T)
250/2021	Tianjin Port	Pier Construction(T)
276/2021	Huanghua Port	Dredging(T)
277/2021	Dongying Port Northwestwards	Drilling(T)
278/2021	Dongying Port Northwestwards	Drilling(T)
302/2021	Tianjin Port	Pier Construction(T)
303/2021	Huanghua Port	Dredging(T)
304/2021	Dongying Port	Construction(T)
305/2021	Dongying Port	Construction(T)
364/2021	Tangshan Port	Construction(T)
368/2021	Dongying Port	Drilling(T)
369/2021	Dongying Port	Drilling(T)
370/2021	Dongying Port	Drilling(T)
371/2021	Weifang Port	Seismic Exploration(T)
395/2021	Qinhuangdao Port	Construction(T)
396/2021	Tianjin Port	Drilling(T)
397/2021	Huanghua Port	Drilling(T)
398/2021	Dongying Port	Drilling(T)
399/2021	Dongying Port	Construction(T)
400/2021	Laizhou Port	Construction(T)
401/2021	Yantai Port	Pier Construction(T)
433/2021	Tangshan Port	Dredging(T)
434/2021	Huanghua Port	Pier Construction(T)
467/2021	Approaches to Liaodong Shoal	Construction(T)

468/2021	Approaches to Liaodong Shoal	Construction(T)
469/2021	Panjin Port	Dredging(T)
470/2021	Panjin Port	Dredging(T)
471/2021	Tangshan Port	Construction(T)
472/2021	Huanghua Port	Pier Construction(T)
490/2021	Approaches to Hongyanhe Plant	Construction(T)
491/2021	Panjin Port	Dredging(T)
492/2021	Dongying Port	Drilling(T)
493/2021	Dongying Port	Drilling(T)
494/2021	Laizhou Gulf	Construction(T)
514/2021	Liaodong Gulf	Construction(T)
515/2021	Panjin Port	Berth Construction(T)
516/2021	Jinzhou Port	Fairway Construction(T)
517/2021	Tangshan Port	Breakwater Construction(T)
518/2021	Tangshan Port	Fairway Construction(T)
519/2021	Tangshan Port	Dredging(T)
520/2021	Tangshan Port	Dredging(T)
521/2021	Tangshan Port	Drilling(T)

(2) Yellow Sea

506/2012	Lianyungang Port	V-AIS(T)
896/2012	Shidao Port	Fairway(T)
584/2017	Xinyang Port	Lightbeacon(T)
922/2017	Rizhao Port	Caisson Storage Area(T)
967/2017	Sheyanghekou	Lightbeacon(T)
26/2020	Binhai Port	Dredging(T)
185/2020	Rizhao Port	Berth Construction(T)
398/2020	Rizhao Port	Berth Construction(T)
668/2020	Nvdao Port	Pier Construction(T)
807/2020	Approaches to Lvsi Port	Shooting(T)
831/2020	Lvsi Port and Approaches	Work(T)
832/2020	Lvsi Port and Approaches	Work(T)
833/2020	Lvsi Port and Approaches	Work(T)
921/2020	Yantai Port	Dredging(T)
1086/2020	Pingtuyang	Construction(T)
1117/2020	Yangkou Port	Bridge Construction(T)
1118/2020	Yangkou Port	Work(T)

1300/2020	Qingdao Port	Dredging(T)
1333/2020	Binhai Port and Approaches	Construction(T)
1411/2020	Yantai Port	Dredging(T)
1431/2020	Zhuanghe Port	Winter Buoyage(T)
1440/2020	Sheyang Port Eastwards	Seismic Exploration(T)
1532/2020	Dalian Bay	Construction(T)
1562/2020	Binhai Port	Dredging(T)
29/2021	Rizhao Port	Breakwater Construction(T)
30/2021	Lianyungang Port	Berth Construction(T)
42/2021	Rizhao Port	Fairway Construction(T)
43/2021	Approaches to Yangkou Port	Work(T)
86/2021	Approaches to Chengshanjiao	Construction(T)
87/2021	Yangkou Port	Pier Construction(T)
122/2021	Rizhao Port	Pier Construction(T)
123/2021	Approaches to Yangkou Port	Work(T)
124/2021	Approaches to Yangkou Port	Work(T)
159/2021	Changshan Channel	Construction(T)
196/2021	Qingdao Port	Cofferdam Construction(T)
198/2021	Rizhao Port	Pier Construction(T)
199/2021	Rizhao Port	Dredging(T)
200/2021	Rizhao Port	Dredging(T)
225/2021	Guanhekou	Dredging(T)
274/2021	Yalujiang	Buoyage(T)
275/2021	Dandong Port	Buoyage(T)
306/2021	East of Qingdao Port	Construction(T)
307/2021	Qingdao Port	Pipeline Construction(T)
308/2021	Rizhao Port	Fairway Construction(T)
372/2021	Qingdao Port	Construction(T)
390/2021	Dalian Bay	Dredging(T)
391/2021	Dalian Bay	Construction(T)
392/2021	Dalian Bay	Dredging(T)
393/2021	Dalian Bay	Dredging(T)
394/2021	Dalian Bay	Dredging & Breakwater Construction(T)
402/2021	Qingdao Port	Dredging(T)
435/2021	Laoshan Bay	Pier Construction(T)
436/2021	Rizhao Port	Construction(T)
473/2021	Qingdao Port	Construction(T)

489/2021	Dandong Port	Dredging(T)
495/2021	Laizhou Gulf Northwards	Construction(T)
496/2021	Laizhou Gulf Northwards	Construction(T)
512/2021	Dandong Port	Dredging(T)
513/2021	Dalian Port	Fairway Construction(T)
522/2021	Southeast of Haiyang Port	Construction(T)
523/2021	Qingdao Port	Pier Construction(T)

(3) East China Sea & Taiwan Strait

304/2002	Xiamen Port	Mooring buoy(T)
322/2003	Zhoushan	Mooring buoy(T)
22/2004	Changjiangkou	Anchorage Area(T)
148/2004	Changjiangkou	Dumping ground(T)
543/2007	Zhoushan Islands	Anchorage Area(T)
1079/2007	Zhejiang Coastal	Mooring buoy(T)
894/2009	Fujian Coastal	Navigable Fairway(T)
925/2009	Fujian Coastal	Anchorage(T)
698/2010	Fuzhou Port	Lightbeacon(T)
889/2010	Quanzhou Bay	LightBeacon(T)
1016/2010	Sanmen Bay	Buoyage(T)
1220/2010	Zhoushan Islands	Anchorage(T)
68/2012	Changjiangkou	Bridge Navigation(T)
1524/2012	Changjiangkou	Lightbeacon(T)
282/2017	Lingjiang	Bridge Opening Mark(T)
1234/2017	Jiaojiang River	Lightbeacon(T)
1236/2017	Xiamen Port	Lightbeacon(T)
1558/2018	Xinghua Bay	Construction(T)
1590/2018	Zhoushan Port	Surveying(T)
96/2019	Quanzhou Bay	Bridge Construction(T)
347/2019	Shijing	Bridge Construction(T)
585/2019	Changjiangkou and Approaches	Pipeline Work(T)
780/2019	Zhoushan Islands	Fetching and Filling(T)
1124/2019	Xinghua Bay	Submerged Pipeline(T)
1421/2019	Zhoushan Islands	Bridge Construction(T)
1422/2019	Zhoushan Islands	Bridge Construction(T)
1450/2019	Quanzhou Bay	Cofferdam Construction(T)
28/2020	Dayangshan and Approaches	Cofferdam Construction(T)

29/2020	Zhoushan Islands	Reclamation(T)
32/2020	Meizhou Bay	Work(T)
284/2020	Changjiangkou and Approaches	Work(T)
367/2020	Changjiangkou and Approaches	Work(T)
373/2020	Meizhou Bay	Work(T)
461/2020	Jiaxing Port	Work(T)
462/2020	Zhoushan Islands	Work(T)
563/2020	Zhoushan Islands	Pier Construction(T)
567/2020	Meizhou Bay	Exploding(T)
600/2020	Changjiangkou and Approaches	Work(T)
603/2020	Zhoushan Islands	Dredging(T)
673/2020	Ningbo Port	Surveying(T)
679/2020	Songxia Port	Breakwater Construction(T)
708/2020	Meizhou Bay	Bridge Construction(T)
760/2020	Hangzhou Gulf	Cofferdam Construction(T)
766/2020	Shancheng Port	Berth Construction(T)
769/2020	Xiamen Bay and Approaches	Work(T)
808/2020	Hangzhou Gulf	Cofferdam Construction(T)
834/2020	Zhoushan Port	Surveying(T)
873/2020	Xinghua Bay	Construction(T)
874/2020	Weitou Bay	Berth Construction(T)
893/2020	Zhoushan Port	Surveying(T)
894/2020	Zhoushan Port	Surveying(T)
931/2020	Yongjiang River	Dredging(T)
935/2020	Zhoushan Islands	Pier Construction(T)
971/2020	Hangzhou Gulf	Work(T)
974/2020	Xinghua Bay	Work(T)
1014/2020	Hangzhou Gulf	Construction(T)
1015/2020	Hangzhou Gulf	Submarine Pipeline(T)
1017/2020	Yongjiangkou	Surveying(T)
1023/2020	Nanri Island Southwards	Work(T)
1024/2020	Nanri Island Southwestwards	Construction(T)
1046/2020	Changjiangkou and Approaches	Work(T)
1047/2020	Hangzhou Gulf	Submarine Cable(T)
1052/2020	Approaches to Juexi	Work(T)
1054/2020	Approaches to Lucidao	Work(T)
1087/2020	Approaches to Donghai Bridge	Submarine Cable(T)

1088/2020	Approaches to Donghai Bridge	Submarine Cable(T)
1089/2020	Zhoushan Islands	Pier Construction(T)
1119/2020	Ningbo Port	Dredging(T)
1120/2020	Nanridao Northeastwards	Submarine Cable(T)
1146/2020	Xiamen Port	Construction(T)
1182/2020	Hangzhou Gulf	Work(T)
1183/2020	Meizhou Bay	Dredging(T)
1211/2020	Zhoushan Islands	Pier Construction(T)
1212/2020	Zhoushan Islands	Pier Construction(T)
1213/2020	Zhoushan Islands	Surveying(T)
1239/2020	Zhoushan Islands	Dredging(T)
1241/2020	Ningbo Port	Work(T)
1242/2020	Approaches to Dadeng Island	Construction(T)
1267/2020	Changjiangkou and Approaches	Work(T)
1268/2020	Minjiangkou	Work(T)
1269/2020	Xiamen Port	Pier Construction(T)
1303/2020	Hangzhou Gulf	Pier Construction(T)
1334/2020	Changjiangkou and Approaches	Construction(T)
1335/2020	Zhoushan Islands	Dredging(T)
1337/2020	Jieshi Bay	Construction(T)
1393/2020	Jiaojiang River	Pier Construction(T)
1413/2020	Hangzhou Gulf	Bridge Construction(T)
1414/2020	Lingjiang River	Bridge Construction(T)
1415/2020	Approaches to Damaiyu Port	Pier Construction(T)
1441/2020	Yongjiang River	Surveying(T)
1442/2020	Zhoushan Islands	Pier Construction(T)
1444/2020	Meizhou Bay	Fairway Construction(T)
1465/2020	Shipu Port	Work(T)
1466/2020	Approaches to Aiwan Bay	Pier Construction(T)
1467/2020	Shacheng Port	Pier Construction(T)
1468/2020	Haitan Island Northeastwards	Work(T)
1505/2020	Changjiangkou and Approaches	Surveying(T)
1506/2020	Changjiangkou and Approaches	Construction(T)
1507/2020	Zhoushan Islands	Construction(T)
1508/2020	Xiamen Port and Approaches	Work(T)
1509/2020	Xiamen Port and Approaches	Work(T)
1535/2020	Minjiang River	Work(T)

1536/2020	Xiamen Port	Bridge Construction(T)
31/2021	Hangzhou Gulf	Construction(T)
32/2021	Zhoushan Islands	Dredging(T)
33/2021	Zhoushan Islands	Dredging(T)
34/2021	Dachenyang	Construction(T)
35/2021	Approaches to Lumen'gang Channel	Berth Construction(T)
44/2021	Zhoushan Islands	Dredging(T)
45/2021	Zhoushan Islands	Pier Construction(T)
46/2021	Zhoushan Port	Construction(T)
47/2021	Zhoushan Port	Surveying(T)
48/2021	Yongjiang River	Surveying(T)
49/2021	Zhoushan Islands	Surveying(T)
50/2021	Meizhou Bay	Berth Construction(T)
51/2021	Weitou Bay	Exploding(T)
52/2021	Weitou Bay	Reclamation(T)
88/2021	Huangpu River	Pier Construction(T)
89/2021	Zhoushan Islands	Pier Construction(T)
90/2021	Zhoushan Islands	Pier Construction(T)
91/2021	Approaches to Damendao	Work(T)
92/2021	Wenzhou Port	Bridge Construction(T)
125/2021	Hangzhou Gulf	Pier Construction(T)
126/2021	Hangzhou Gulf	Pipeline Work(T)
127/2021	Yongjiang River	Surveying(T)
128/2021	Zhoushan Archipelago	Pier Construction(T)
129/2021	Zhoushan Archipelago	Dredging(T)
130/2021	Dacheng Bay	Dredging(T)
160/2021	Changjiangkou and Approaches	Work(T)
161/2021	Huangpu River	Surveying(T)
162/2021	Ningbo Port	Surveying(T)
163/2021	Zhoushan Port	Surveying(T)
164/2021	Zhoushan Port	Surveying(T)
165/2021	Jiaojiang River	Bridge Construction(T)
166/2021	Lingjiang River	Bridge Construction(T)
167/2021	Lingjiang River	Bridge Construction(T)
168/2021	Shacheng Port	Work(T)
169/2021	Quanzhou Bay	Berth Construction(T)
202/2021	Zhoushan Archipelago	Work(T)

203/2021	Zhoushan Archipelago	Dredging(T)
204/2021	Zhoushan Archipelago	Dredging(T)
205/2021	Luoyuan Bay	Construction(T)
206/2021	Approaches to Nanridao	Construction(T)
207/2021	Meizhou Bay	Berth Construction(T)
208/2021	Approaches to Xiaojinmen Island	Construction(T)
226/2021	Yangkou Port and Approaches	Construction(T)
227/2021	Ningbo Port	Dredging(T)
228/2021	Ningbo Port	Dredging(T)
236/2021	Ningbo Port and Approaches	Surveying(T)
237/2021	Ningbo Port and Approaches	Surveying(T)
238/2021	Ningbo Port and Approaches	Surveying(T)
239/2021	Yongjiang River	Dredging(T)
240/2021	Yongjiang River	Dredging(T)
241/2021	Zhoushan Archipelago	Berth Construction(T)
242/2021	Meizhou Bay	Conferrdam Construction(T)
251/2021	Changjiangkou and Approaches	Surveying(T)
252/2021	Hangzhou Gulf	Work(T)
253/2021	Ningbo Port	Dredging(T)
254/2021	Ningbo Port	Dredging(T)
255/2021	Ningbo Port	Dredging(T)
256/2021	Zhoushan Port	Surveying(T)
257/2021	Zhoushan Port	Surveying(T)
279/2021	Taizhou Bay	Construction(T)
309/2021	Hangzhou Gulf	Dredging(T)
310/2021	Jiaxing Port	Pier Construction(T)
311/2021	Zhoushan Islands	Pier Construction(T)
312/2021	Yongjiang River	Dredging(T)
313/2021	Yongjiang River	Surveying(T)
314/2021	Yongjiang River	Surveying(T)
315/2021	Yongjiang River	Surveying(T)
316/2021	Ningbo Port	Surveying(T)
317/2021	Ningbo Port	Dredging(T)
318/2021	Ningbo Port	Dredging(T)
319/2021	Ningbo Port	Dredging(T)
320/2021	Ningbo Port	Dredging(T)
321/2021	Zhoushan Archipelago	Surveying(T)

322/2021	Zhoushan Archipelago	Surveying(T)
323/2021	Zhoushan Archipelago	Surveying(T)
324/2021	Zhoushan Archipelago	Surveying(T)
325/2021	Zhoushan Archipelago	Surveying(T)
326/2021	Zhoushan Archipelago	Surveying(T)
327/2021	Zhoushan Archipelago	Surveying(T)
328/2021	Nanji Islands Southwestwards	Work(T)
373/2021	Yongjiang River	Dredging(T)
403/2021	Zhoushan Islands	Dredging(T)
437/2021	Hangzhou Gulf	Working(T)
438/2021	Meizhou Bay	Dredging(T)
439/2021	Xiamen Island Northeastwards	Construction(T)
474/2021	Changjiangkou and Approaches	Dredging(T)
475/2021	Ningbo Port	Surveying(T)
476/2021	Ningbo Port	Dredging(T)
477/2021	Zhoushan Port	Surveying(T)
478/2021	Zhoushan Archipelago	Fetching and Filling(T)
479/2021	Xiamen Island Northeastwards	Work(T)
497/2021	Hangzhou Gulf	Working(T)
498/2021	Approaches to Yongjiangkou	Surveying(T)
524/2021	Hangzhou Gulf	Dredging(T)
525/2021	Ningbo Port	Dredging(T)
526/2021	Ningbo Port	Surveying(T)
527/2021	Ningbo Port	Dredging(T)
528/2021	Ningbo Port	Dredging(T)
529/2021	Shipu Port	Pier Construction(T)
530/2021	Shepan Island and Approaches	Bridge Construction(T)
531/2021	Aiwan Bay and Approaches	Construction(T)

(4)South China Sea & Beibu Gulf

419/2003	Guangzhou Port	Anchorage Area(T)
210/2004	Zhujiangkou	Wreck(T)
204/2005	Zhanjiang Port	Wreck(T)
416/2006	Approaches to Daxingshanjiao	Wreck(T)
737/2009	Zhujiangkou	Anchorage Area(T)
852/2009	Zhujiangkou	Buoyage(T)
243/2011	Zhuhai Port Southwestwards	Buoyage(T)

786/2011	Zhanjiang Port	V-AIS(T)
843/2011	Approaches to Wailuomen Channel	Buoyage(T)
228/2012	Chaozhou Port	Buoyage(T)
352/2012	Zhujiangkou	Buoyage(T)
1171/2012	Shenzhen Port	Buoyage(T)
1724/2012	Zhujiangkou	Buoyage(T)
219/2013	Yangpu Port	Lightbeacon(T)
269/2013	Zhujiang	AIS(T)
494/2013	Approaches to Zhelangjiao	Lighthouse(T)
1104/2013	Zhujiangkou	Buoyage(T)
1217/2013	Fangcheng Port	Lightbeacon(T)
1315/2013	Beihai New Harbour	Lightbeacon(T)
1435/2013	Zhujiangkou	Lightbeacon(T)
1487/2013	Jinghai Bay And Approaches	Safety Operation Area(T)
1489/2013	Aojiao Anchorage Southwestwards	Safety Operation Area(T)
37/2014	Approaches to Haimen Bay	Lightbeacon(T)
39/2014	Zhanjian Port	Buoyage(T)
655/2014	Zhujiangkou	Buoyage(T)
1132/2014	Tieshan Port	Safety Operation Area(T)
1168/2014	Zhujiangkou	Buoyage(T)
1228/2014	Guangzhou Port	V-AIS(T)
129/2015	Zhuhai Port	Buoyage(T)
130/2015	Zhuhai Port	Buoyage(T)
596/2015	Zhujiangkou	Lightbeacon(T)
597/2015	Zhujiangkou	Buoyage(T)
787/2015	Fangcheng Port	Lightbeacon(T)
1053/2015	Naozhou Island Westwards	Buoyage(T)
1174/2015	Tieshan Port	Buoyage(T)
506/2016	Maoming	Buoyage(T)
526/2016	Maoming	Buoyage(T)
598/2016	Zhujiangkou	Buoyage(T)
666/2016	Zhujiangkou	Buoyage(T)
698/2016	Zhujiangkou	Buoyage(T)
730/2016	Guangzhou Nanshaqu	Buoyage(T)
909/2016	Zhujiangkou	Buoyage(T)
1093/2016	Zhujiangkou	Buoyage(T)
1094/2016	Zhujiangkou	Buoyage(T)

1139/2016	Zhujiangkou	Lightbeacon(T)
1140/2016	Zhujiangkou	Lightbeacon(T)
1184/2016	Daya Bay	Buoyage(T)
1185/2016	Daya Bay	Buoyage(T)
1200/2016	Guangzhou Port	Buoyage(T)
1201/2016	Shuidong Harbour	Lightbeacon(T)
1287/2016	Zhujiangkou	Lightbeacon(T)
18/2017	Guangzhou Port	Buoyage(T)
394/2017	Approaches Beijin Port	Buoyage(T)
395/2017	Beijin Port	Buoyage(T)
396/2017	Zhanjiang Port	Buoyage(T)
557/2017	Maoming Port and Approaches	Buoyage(T)
1444/2018	Zhujiangkou	Bridge Construction(T)
453/2019	Zhujiangkou	Bridge Construction(T)
740/2019	Zhanjiang Port	Bridge Construction(T)
958/2019	Hainan Island	Lightering(T)
1090/2019	Zhanjiang Port	Work(T)
1217/2019	Zhujiang River	Anchorage(T)
1244/2019	Honghai Bay	Construction(T)
1245/2019	Honghai Bay	Construction(T)
52/2020	Zhanjiang Port	Sand Fetching(T)
68/2020	Zhanjiang Port and Approaches	Work(T)
69/2020	Zhanjiang Port and Approaches	Work(T)
73/2020	Zhenzhu Port Westwards	Work(T)
353/2020	Jieshi Bay	Construction(T)
466/2020	Honghai Bay	Work(T)
468/2020	Zhanjiang Port	Dredging(T)
507/2020	Fangcheng Port	Fairway Construction(T)
616/2020	Approaches to Shibeishanjiao	Pier Construction(T)
619/2020	Zhujiangkou	Work(T)
622/2020	Hailing Island Southwestwards	Installation(T)
623/2020	Hailing Island Southwestwards	Work(T)
682/2020	Hailing Island Southwestwards	Work(T)
683/2020	Qinzhou Port	Hoisting(T)
776/2020	Approaches to Yangjiang Port	Work(T)
777/2020	Hebei Port Southwards	Work(T)
837/2020	Hailing Island Eastwards	Submarine Cable(T)

838/2020	Bohexingang Harbour and Approaches	Work(T)
839/2020	Zhanjiang Port	Work(T)
876/2020	Yangjiang Port	Dredging(T)
877/2020	Bohe Port Southeastwards	Construction(T)
898/2020	Tieshan Port	Berth Construction(T)
986/2020	Shantou Port	Pier Construction(T)
987/2020	Jieshi Bay Southeastwards	Construction(T)
989/2020	Yangjiang Port	Construction(T)
990/2020	Yangjiang Port	Dredging(T)
991/2020	Bohe Port Eastwards	Construction(T)
1056/2020	Rongjiang River	Dredging(T)
1057/2020	Approaches to Nanpeng Island	Work(T)
1058/2020	Bohexingang Harbour and Approaches	Work(T)
1092/2020	Approaches to Jieshi Bay	Construction(T)
1093/2020	Zhanjiang Port	Pier Construction(T)
1094/2020	Leizhou Peninsula Eastwards	Construction(T)
1122/2020	Jiazi Port and Approaches	Work(T)
1123/2020	Hebei Port Southwards	Work(T)
1124/2020	Nanpeng Island Southwards	Work(T)
1147/2020	Approaches to Jieshi Bay	Construction(T)
1148/2020	Approaches to Hailing Island	Installation(T)
1149/2020	Hebei Port Southwards	Work(T)
1150/2020	Yangjiang Port	Construction(T)
1152/2020	Tieshan Port	Construction(T)
1153/2020	Approaches to Zhenzhu Port	Construction(T)
1184/2020	Jinghai Bay	Work(T)
1187/2020	Yangjiang Port	Dredging(T)
1188/2020	Fangcheng Port	Work(T)
1189/2020	Hainan Island	Work(T)
1214/2020	Zhujiangkou	Work(T)
1215/2020	Approaches to Bohe Port	Construction(T)
1216/2020	Leizhou Peninsula Eastwards	Work(T)
1243/2020	Approaches to Jieshi Bay	Construction(T)
1244/2020	Approaches to Hailing Island	Work(T)
1245/2020	Fangcheng Port	Pier Construction(T)
1270/2020	Zhujiangkou	Work(T)
1271/2020	Zhujiangkou	Construction(T)

1338/2020	Zhujiangkou	Construction(T)
1339/2020	Hailing Island Southwestwards	Work(T)
1340/2020	Hailing Island Southwestwards	Work(T)
1341/2020	Approaches to Bohexingang Harbour	Pier Construction(T)
1342/2020	Approaches to Zhanjiang Port	Construction(T)
1343/2020	Approaches to Qinzhou Port	Work(T)
1344/2020	Approaches to Qinzhou Port	Work(T)
1345/2020	Approaches to Qinzhou Port	Work(T)
1346/2020	Approaches to Qinzhou Port	Work(T)
1347/2020	Approaches to Fangcheng Port	Dredging(T)
1394/2020	Qinzhou Gulf	Berth Construction(T)
1445/2020	Sanmen Islands	Work(T)
1446/2020	Qinzhou Port	Berth Construction(T)
1469/2020	Dahao Island Eastwards	Work(T)
1470/2020	Shapa Southeastwards	Work(T)
1471/2020	Shapa Southeastwards	Work(T)
1472/2020	Shapa Southeastwards	Work(T)
1473/2020	Shapa Southeastwards	Work(T)
1474/2020	Shapa Southeastwards	Work(T)
1475/2020	Shapa Southeastwards	Work(T)
1476/2020	Shapa Southeastwards	Work(T)
1510/2020	Tieshan Port	Fairway Construction(T)
1511/2020	Qinzhou Port	Pipeline Construction(T)
1512/2020	Fangcheng Port	Berth Construction(T)
1513/2020	Fangcheng Port	Berth Construction(T)
1537/2020	Zhujiangkou	Pier Construction(T)
1538/2020	Sanzao Island Southwards	Installation(T)
1539/2020	Hainan Island	Work(T)
1563/2020	Jieshi Bay	Construction(T)
1564/2020	Honghai Bay	Construction(T)
1565/2020	Approaches to Hailing Island	Work(T)
1566/2020	Hailing Island	Pipeline Construction(T)
1567/2020	Leizhou Peninsula Eastwards	Construction(T)
1568/2020	Leizhou Peninsula Eastwards	Construction(T)
1569/2020	Tieshan Port	Berth Construction(T)
36/2021	Shuangyuzui Southwards	Construction(T)
37/2021	Nanpeng Islands and Approaches	Pipeline Work(T)

53/2021	Zhujiangkou	Construction(T)
54/2021	Jieyang Port	Construction(T)
93/2021	Dahao Island Northwards	Work(T)
94/2021	Shenquan Port and Approaches	Breakwater Construction(T)
95/2021	Honghai Bay	Dredging(T)
96/2021	Zhujiangkou	Work(T)
97/2021	Hailing Island Southwards	Work(T)
98/2021	Weizhou Island Southwestwards	Work(T)
131/2021	Approaches to Shenquan Port	Work(T)
132/2021	Jiazijiao Southwestwards	Work(T)
133/2021	Qinzhou Port and Approaches	Bridge Construction(T)
134/2021	Sanya Port and Approaches	Anchorage Construction(T)
170/2021	Hanjiangkou and Approaches	Bridge Construction(T)
171/2021	Zhujiangkou	Construction(T)
172/2021	Zhujiang River	Dredging(T)
173/2021	Zhujiang River	Work(T)
174/2021	Dong'ao Island Northeastwards	Breakwater Construction(T)
175/2021	Yangjiang Port	Dredging(T)
176/2021	Shapa Southeastwards	Work(T)
177/2021	Shapa Southeastwards	Work(T)
178/2021	Qinzhou Port	Dredging(T)
209/2021	Approaches to Shibeishanjiao	Pier Construction(T)
243/2021	Haimen Bay	Pier Construction(T)
244/2021	Approaches to Shibeishanjiao	Work(T)
245/2021	Zhujiangkou	Dredging(T)
246/2021	Zhujiangkou	Dredging(T)
247/2021	Yangjiang Port	Exploding(T)
280/2021	Zhujiangkou	Lightering(T)
281/2021	Zhujiangkou	Reclamation(T)
282/2021	Approaches to Hailing Island	Bridge Construction(T)
329/2021	Approaches to Haimen Bay	Construction(T)
330/2021	Approaches to Haimen Port	Bridge Construction(T)
331/2021	Zhujiangkou	Dredging(T)
332/2021	Zhujiangkou	Dredging(T)
333/2021	Approaches to Yangjiang Port	Construction(T)
334/2021	Approaches to Yangjiang Port	Berth Construction(T)
335/2021	Qinzhou Port	Work(T)

336/2021	Qinzhou Port	Work(T)
337/2021	Fangcheng Port	Pier Construction(T)
374/2021	Zhujiangkou	Dredging(T)
375/2021	Approaches to Donghai Island	Pier Construction(T)
404/2021	Shantou Port	Construction(T)
405/2021	Zhujiangkou	Dredging(T)
406/2021	Weizhou Island Southwestwards	Work(T)
440/2021	Zhujiangkou	Dredging(T)
441/2021	Approaches to Hailing Island	Construction(T)
442/2021	Yangjiang Port	Berth Construction(T)
443/2021	Shapa Southwards	Reconnaissance(T)
444/2021	Bohexingang Harbour	Fairway Construction(T)
480/2021	Zhujiangkou	Dredging(T)
481/2021	Zhujiangkou	Submarine Cable(T)
482/2021	Zhanjiang Port	Work(T)
499/2021	Nan'ao Island Southwards	Construction(T)
500/2021	Wanshan Archipelago	Construction(T)
501/2021	Zhujiangkou	Construction(T)
502/2021	Zhujiangkou	Construction(T)
503/2021	Yamen Channel	Construction(T)
504/2021	Zhanjiang Port	Fairway Construction(T)
532/2021	Shibeishanjiao and Approaches	Construction(T)
533/2021	Shibeishanjiao and Approaches	Construction(T)
534/2021	Shibeishanjiao Southwards	Work(T)
535/2021	Shibeishanjiao Southwards	Work(T)

HYDROGRAPHIC INFORMATION REPORT SHEET

Name(s) of report sender(s)

Mailing address

Subject

Geographical area

Position or area limit ("PA" indicated if applicable)

.....

Affected chart(s)/publication(s)

Details:

Suggestion(s)/request(s)

.....

Signature :

Date:

HYDROGRAPHIC INFORMATION REPORT SHEET

INSTRUCTIONS

1. Extent of Information to be reported:

a) Discovery or the changes in position, range, depth of uncovered reefs, shoals, wrecks or other obstructions.

b) Discovery or changes of floating objects (e.g buoys, mooring buoys, large scale fishing stakes, floating shipwrecks), magnetic anomalies, discolored water or breakers.

c) Establishments or changes of navigation facilities.

d) Establishments or changes of mooring or berthing facilities (e.g. piers, submarine cables, overhead cables, mooring buoys, breakwaters).

e) Changes in the limit of fairway, anchorages or sailing route.

f) Shortcomings in Chinese coastal port and fairway charts and other relative publications.

2. Instructions:

a) Measuring instrument, methods and time should be specified in expressing the location or scope; and the coordinate system should be indicated (1954 Beijing coordinate system or WGS-84 coordinate system).

b) When position expressed in bearing and distance, the origin should be specified; and when position expressed in latitude and longitude, the number, edition and publisher of chart referred to should be specified.

c) Measuring instrument, methods and time of the obstruction or shoal soundings should be indicated. In addition, the sounding datum and whether it makes corrections for the height of the tide should also be indicated.

d) Elevation of a navigational mark should be accompanied by the datum it referred to, and height of a light should indicate whether it refers to that of the top or that of the center.

e) The report should be signed and affix the official seal.

3. Remarks:

a) The information reported will be checked upon our receipt and then used to the best advantage which may mean inclusion in due weekly edition of Notices to Mariners. Certain amount of compensation will be given to the report senders.

b) Please send the report to Shanghai MSA Survey and Mapping Office. Address: 82 Lane 7, Gongqing Road, Yangpu District, Shanghai.