



NOTICES TO MARINERS

Issue No.33(Total No.1036)

Notice No.1083-1116

16 August 2021

CONTENTS

- I Sailing Bulletin
- II Index
- III Notices to Mariners
- IV Temporary Notices

In order to keep navigation safety and make Chinese coastal port and fairway Charts modify timely and accurately, mariners are requested to inform the china MSA immediately of the discovery of new danger, or changes or defects in aids to navigation and of shortcomings in Chinese coastal port and fairway charts or publications. Copies of Navigational warning, Sailing information, and Dynamic aids condition should be sent to Tianjin, Shanghai and Guangdong MSA timely. Departments and mariners may contact Shanghai Marine Chart Press Center or Tianjin, Shanghai and Guangdong MSA to get subscribing information. The Notices to Mariners can also be made through the following websites.

In addition to postal methods, the following additional communication facilities are available:

Tianjin MSA Survey and Mapping Office:	E-mail: hccd@tjmsa.gov.cn Phone: +86(0)22 58873986 Fax: +86(0)22 58873988
Shanghai Marine Chart Press Center:	E-mail: gztg@shchart.cn Phone: +86(0)21 65806556 Fax: +86(0)21 65697997
Guangdong MSA Survey and Mapping Office:	E-mail: hcmal@gdmsa.gov.cn Phone: +86(0)20 89320335 Fax: +86(0)20 89320336
China MSA Nautical Charts&Books Publisher:	Web: www.chart.msa.gov.cn

The Maritime Safety Administration of the People's Republic of China

Explanatory Notes

1. The Notices which publish the information about essential changing feature of Chinese coastal sea area and works at sea, is mainly used to correct the Chinese coastal port and fairway Charts and offer navigation safety information for mariners.
2. The information published in the notice origins from the marine information, the navigational warning, aids dynamics as well as the hydrographic achievements, which are issued by Maritime Administration. The additional source comes from shipping, fairway, sea, Harbour affairs, and fishing politics department.
3. The Notices include the Sailing Bulletin, the Notices to Mariners and Temporary Notices.
 - a) Sailing Bulletin announces rules and regulations of navigation, the printing, correcting and cancellation of publication, and the marine information which is promulgate by MSA and has important relationship which navigation safety. It is not used to correct the Charts.
 - b) The Notices to Mariners is used for user to correct related Chinese coastal port and fairway Charts. The number in parentheses behind the Chart No. indicates that only parts of the Notices related to this chart. The number in square bracket illustrated the previous update notice information.
 - c) The Temporary Notices published for the temporary establishment, cancellation, variation as well as works at sea. The Chart No. lists for user's convenience when mariners look up for the details.
4. Geographical position refer to the horizontal datum of the current edition of each affected chart. The 2000 national geodetic coordinate system which we adopt equals to WGS-84 world geodetic coordinate system in usage. The sounding datum refers to the level of Lowest Astronomical Tide and the elevation uses 1985 national vertical datum. Bearings are true reckoned clockwise from 000° to 359°. Those relating to lights are from seaward. The height of the lighthouse or light beacon is referred to Mean High Water Springs.
5. For symbols used in the Notices to Mariners, see GB12319-1998.
6. The unit in the Notices complies with the international standard unit of measurement, with the Chinese characters replaced by symbol and alphabet, such as degrees (°), minutes (') and seconds ("), meters (m), kilometers (km) or nautical miles (M).

SAILING BULLETIN

1, Marine Information

Chinese Version Only.

INDEX

1,GEOGRAPHICAL INDEX

Bohai Sea	North Bohai Sea	(1083)
	Tangshan Port	(1095)
	Tianjin Port	(1096),(1097)
	Huanghua Port	(1098)
	Weifang Port	(1099),(1100)
Yellow Sea	Dandong Port	(1093)
	Dalian Port	(1094)
	Northeast of Weihai Port	(1101)
	Weihai Port	(1084)
	Shidao Port	(1102),(1103),(1104)
	Qingdao Port	(1085)
	Lianyungang Port	(1105)
East China Sea	Changjiangkou and Approaches	(1106)
	Dayangshan and Approaches	(1107)
	Zhoushan Archipelago	(1086),(1087),(1088),(1108)
	Taizhou Coastal	(1089)
	Taizhou Bay	(1109)
Taiwan Strait	Weitou Bay	(1110)
	Taiwan Island Westwards	(1090)
South China Sea	Daxingshan and Approaches	(1111)
	Zhujiangkou	(1091),(1112),(1113),(1114)
Beibu Gulf	Weizhou Island Southwestwards	(1092)
	Fangcheng Port	(1115),(1116)

2,INDEX OF CHARTS AFFECTED

Chart No.	Notice No.	Notice No. (T)
11001		1093
11112		1093
11113		1093
12334		1094
13001	1083	
22111		1095
22122		1095
23101		1096
23136		1097
24111		1098
24116		1098
33321		1099,1100
35001	1084	1101
35002		1102,1103
35111		1101
35144		1104
36002	1085	
36144	1085	
1302	1084	
1303	1083	
1305	1084	
1306	1085	
41411		1105
44001	1086	
44134		1106
51001	1087	
52001	1086,1087	
52130	1086	
52132		1107
52134		1108
52135	1087	1108
52139	1087	
52152		1107
52171	1086	
53001	1088	
53171	1087	

Notices to Mariners

1083. Bohai Sea – North Bohai Sea – Obstruction



Delete  据报
锚及锚链 40°10'34".8N, 121°27'04".2E

Chart 13001〔2021-1007〕 1303〔2021-1009〕

Source Yingkou Navigation Notice 153/2021

1084. Yellow Sea – Weihai Port – Light-tower

Amend from:  闪10s77m15M (1) 37°27'02".6N, 122°28'59".4E



to:  闪10s84m15M (2) position (1) above

Chart 35001〔2021-1056〕 1302〔2021-1056〕 1305〔2021-1057〕

List of lights CNP81/2020~2021〔3510240〕

Source Beihai Aids 036/2021

1085. Yellow Sea – Qingdao Port – Dongjiakou Harbour – Wreck


Insert  疑似15号船 35°28'54".9N, 119°54'09".1E


Note: 疑似沉船正坐沉没于海底, 船体呈西南~东北走向(229°~49°), 船长约22.7m, 宽约6.7m, 高出周围海底约6.5m。


Chart 36002〔2021-1060〕 36144〔2021-301〕 1306〔2021-1060〕

Source Tianjin Hydrographic Center

1086. East China Sea – Zhoushan Islands – Dongkushan Southwestwards – Aids

Delete  V-AIS (1) 30°48'18".0N, 122°39'12".0E

 互明暗蓝黄3s (2) 30°48'35".0N, 122°39'12".0E

(沉1)  互明暗蓝黄3s (3) 30°48'01".0N, 122°39'12".0E


(沉2)  互明暗蓝黄3s

















Chart 44001(1,2)〔2019-1352〕 52001(1,2)〔2019-1352〕 52130〔2020-1366〕

52171〔2020-1370〕 2308(2)〔2021-1062〕

List of lights CNP82/2020~2021〔5310075〕〔5310076.01〕〔5310076.02〕

Source East China Sea Aids 006/2021

1087.East China Sea – Zhoushan Archipelago – Dayushan Westwards – Buoyage

Insert	鱼山导流堤(11)  莫(P)黄12s(同闪)	(1)30°20'02".9N,121°53'46".2E
	(12)  莫(P)黄12s(同闪)	(2)30°19'55".3N,121°53'49".5E
	(13)  莫(P)黄12s(同闪)	(3)30°19'48".0N,121°53'53".7E
	(14)  莫(P)黄12s(同闪)	(4)30°19'40".8N,121°53'58".1E
	(15)  莫(P)黄12s(同闪)	(5)30°19'34".0N,121°54'03".9E
	(16)  莫(P)黄12s(同闪)	(6)30°19'21".1N,121°54'16".5E
	(17)  莫(P)黄12s(同闪)	(7)30°19'08".9N,121°54'28".4E
	(18)  莫(P)黄12s(同闪)	(8)30°18'57".1N,121°54'40".6E
	(19)  莫(P)黄12s(同闪)	(9)30°20'32".0N,121°53'55".3E
	(20)  莫(P)黄12s(同闪)	(10)30°20'28".9N,121°54'13".7E
	(21)  莫(P)黄12s(同闪)	(11)30°20'25".9N,121°54'32".1E
	(22)  莫(P)黄12s(同闪)	(12)30°20'22".9N,121°54'50".5E
	(23)  莫(P)黄12s(同闪)	(13)30°20'19".9N,121°55'08".9E
	(24)  莫(P)黄12s(同闪)	(14)30°20'16".9N,121°55'27".3E
	(25)  莫(P)黄12s(同闪)	(15)30°20'13".9N,121°55'45".7E
	(26)  莫(P)黄12s(同闪)	(16)30°20'10".8N,121°56'04".1E

Note: 鱼山导流堤11号~26号灯浮标同步闪光。

Chart 51001(2,5,8,9,12,16)[2021-825] 52001(2,5,8,9,12,16)[2021-1086]
52135(5~8)[2021-668] 52139[2021-668] 53171(2,5,8,9,12,16)[2021-831]

List of lights CNP82/2020~2021[5311581.11][5311581.12][5311581.13][5311581.14]
[5311581.15][5311581.16][5311581.17][5311581.18][5311581.19][5311581.20]
[5311581.21][5311581.22][5311581.23][5311581.24][5311581.25][5311581.26]

Source East China Sea Aids 006/2021

1088.East China Sea – Zhoushan Archipelago – Liheng Island Southeastwards – Obstruction






Insert	概位  炸弹	(1)29°35'20".4N,122°40'56".6E
	概位  炸弹	(2)29°35'08".3N,122°41'35".1E

Chart 53001[2021-1063] 2308[2021-1086] 2309[2021-1012]

Source NTM 2021-(29)-1015

1089.East China Sea – Taizhou Coastal – Wreck

Insert	据报  (2021)	(1)28°52'33".0N,122°08'49".2E
	据报  (2021)	(2)28°45'49".8N,122°39'36".0E
	据报  (2021)	(3)28°18'25".2N,122°18'12".0E
	据报  (2021)	(4)28°54'43".8N,122°13'46".2E
Chart	54001(1,2,4)[2021-1012] 2309[2021-1088]	
Source	Zhejiang Navigation Warning 0687/2021	

1090.Taiwan Strait – T'ai-wan Tao Westwards – Pu-tai Po-ti Southwestwards – Shallow Depth

Delete	97 及等深线	(1)23°16'25".2N,119°53'34".8E
Insert	69 及等深线	(2)position (1) above
Chart	2312[2021-1015]	
Source	NTM 2021-(29)-1016	

1091.South China Sea – Zhujiangkou – Lantau Island Southwestwards – Shallow Depth

Insert	3,	23°16'43".3N,113°52'36".4E
Chart	84001[2021-1065] 84002[2021-983] 84206[2021-1018] 84211[2021-720] 84212[2021-680] 84220[2021-1066] 84221[2021-1018] 3314[2021-1064]	
Source	NTM 2021-(29)-1021	

1092.Beibu Gulf – Weizhou Island Southwestwards – Offshore Platform & Submarine Pipeline

Insert	(WZ11-2 WHPC) 	(1)20°50'23".7N,108°48'32".9E
	submarine pipeline, joining:	(2)20°50'23".7N,108°48'32".9E
		(3)20°50'37".2N,108°50'48".7E
	submarine cable, joining:	(4)position (2) above
		(5)position (3) above
Note:	以平台为中心,半径 1M 海域及海底管线两侧各 500m 海域为安全范围。	
Chart	92001(1;2,3)(4,5with chart unchanged)[2021-1026] 3316(1;2,3)(4,5with chart unchanged)[2021-1026]	
Source	Qinzhou Navigation Notice 235/2021	

Temporary Notices

1093.Yellow Sea – Dandong Port – Dadong Harbour – Dredging (T)

Date July 15 to December 31, 2021

Area joining:

- (1)39°45'39".9N,124°09'27".5E
- (2)39°45'35".9N,124°09'27".0E
- (3)39°45'21".3N,124°09'21".7E
- (4)39°43'12".8N,124°08'02".3E
- (5)39°35'17".3N,124°00'10".1E
- (6)39°35'09".6N,124°00'23".0E
- (7)39°43'02".0N,124°08'13".7E
- (8)39°43'05".0N,124°07'56".2E
- (9)39°45'09".3N,124°09'31".5E
- (10)39°45'10".4N,124°09'31".8E
- (11)39°45'39".3N,124°09'35".6E
- (12)position (1) above

Note: Keep watching on VHF ch.

Chart 11001 11112 11113

Source Dandong Navigation Notice 149&154/2021

1094.Yellow Sea – Dalian Port – Dayaowan Harbour – Dredging (T)

Date July 19 to October 31, 2021

Area joining:

- (1)38°59'45".0N,121°53'29".9E
- (2)38°59'43".8N,121°53'31".9E
- (3)38°59'56".8N,121°53'43".2E
- (4)38°59'58".0N,121°53'41".0E
- (5)39°00'07".3N,121°53'26".9E
- (6)38°59'54".7N,121°53'50".7E
- (7)39°00'03".0N,121°53'58".0E
- (8)39°00'04".7N,121°53'55".1E
- (9)39°00'06".2N,121°53'56".3E
- (10)39°00'15".8N,121°53'38".4E
- (11)position (1) above

Note: Keep watching on VHF ch.

Blank Page

Chart 12334

Source Dalian Navigation Notice 152/2021

1095.Bohai Sea – Tangshan Port – Dredging(T)

Date July 16 to October 15, 2021, day and night

Area joining:

- (1)39°09'08".2N,118°50'07".6E
- (2)39°09'07".5N,118°50'10".0E
- (3)39°09'10".2N,118°50'11".8E
- (4)39°09'10".9N,118°50'13".2E
- (5)39°09'11".4N,118°50'14".7E
- (6)39°09'12".7N,118°50'25".2E
- (7)39°09'26".7N,118°50'57".7E
- (8)39°09'22".7N,118°51'17".5E
- (9)39°09'24".3N,118°51'33".2E
- (10)39°09'27".8N,118°51'46".8E
- (11)39°09'32".2N,118°51'56".3E
- (12)39°09'56".0N,118°51'59".9E
- (13)39°10'09".2N,118°51'33".1E
- (14)39°10'25".3N,118°51'29".3E
- (15)39°10'35".9N,118°51'34".0E
- (16)39°10'39".3N,118°51'26".9E
- (17)39°10'33".8N,118°51'24".4E
- (18)39°10'22".0N,118°51'17".0E
- (19)39°10'15".7N,118°51'11".7E
- (20)39°09'54".1N,118°51'17".8E
- (21)39°09'36".4N,118°50'47".0E
- (22)39°09'18".1N,118°50'00".4E
- (23)position (1) above

Note: Keep watching on VHF ch.16&69.

Chart 22111 22122

Source Tangshan Navigation Notice 112/2021

1096.Bohai Sea – Tianjin Port – Surveying(T)

Date July 22 to October 30, 2021, daily 06:00~18:30

Blank Page

Area joining: Tianjin Port.
Note: Keep watching on VHF ch.69.
Chart 23101
Source Dongjiang Navigation Notice 062/2021

1097.Bohai Sea – Tianjin Port – Pier Construction(T)

Date July 17 to December 31, 2021, day and night
Area joining: (1)38°45'09".2N,117°42'27".1E
(2)38°45'14".8N,117°42'27".1E
(3)38°45'14".8N,117°42'03".8E
(4)38°44'11".8N,117°42'03".8E
(5)38°44'11".8N,117°42'24".6E
(6)position (1) above
Note: AIS is working and keep watching on VHF ch.08.
Chart 23136
Source Dagang Navigation Notice 060/2021

1098.Bohai Sea – Huanghua Port – Pier Construction(T)

Date March 1 to December 31, 2021
Area joining: (1)38°19'15".3N,117°52'44".2E
(2)38°19'28".5N,117°53'03".8E
(3)38°19'18".9N,117°53'14".3E
(4)38°19'05".7N,117°52'54".6E
(5)position (1) above
Note: AIS is working and keep watching on VHF ch.08&16.
Chart 24111 24116
Source Cangzhou Navigation Notice 033&111/2021

1099.Bohai Sea – Weifang Port – Zhong Harbour – Dredging(T)

Date July 15 to December 6, 2021
Area joining: (1)37°13'57".7N,119°09'58".9E
(2)37°14'03".4N,119°10'06".6E
(3)37°14'04".8N,119°10'05".0E
(4)37°14'06".3N,119°10'03".2E

Blank Page

- (5)37°14'00".0N,119°09'54".7E
- (6)37°13'58".4N,119°09'56".5E
- (7)37°13'59".1N,119°09'57".4E
- (8)37°13'58".8N,119°09'57".8E
- (9)37°13'58".7N,119°09'57".8E
- (10)position (1) above

Note: Keep watching on VHF ch.16.
Chart 33321
Source Weifang Navigation Notice 297/2021

1100.Bohai Sea – Weifang Port – Zhong Harbour – Dredging (T)

Date July 15 to December 6, 2021

- Area** joining:
- (1)37°13'53".4N,119°09'49".7E
 - (2)37°14'12".1N,119°09'27".8E
 - (3)37°14'28".1N,119°09'49".4E
 - (4)37°14'09".4N,119°10'11".3E
 - (5)position (1) above

Note: Keep watching on VHF ch.16.
Chart 33321
Source Weifang Navigation Notice 298/2021

1101.Yellow Sea – Northeast of Weihai Port – Construction (T)

Date April 2 to September 30, 2021

- Area** joining:
- (1)37°27'18".0N,122°19'43".2E
 - (2)37°26'36".0N,122°27'07".2E
 - (3)37°30'00".0N,122°25'33".0E
 - (4)37°30'30".0N,122°20'10".2E
 - (5)position (1) above
 - radius 500m, central point: (6)37°27'48".0N,122°13'49".0E
 - radius 500m, central point: (7)37°26'00".0N,122°33'51".0E
 - radius 500m, central point: (8)37°31'16".8N,122°34'36".0E
 - radius 500m, central point: (9)37°30'54".0N,122°27'52".2E
 - radius 500m, central point: (10)37°34'00".0N,122°21'07".2E
 - radius 500m, central point: (11)37°33'04".8N,122°14'22".8E

Blank Page

radius 500m, central point: (12)37°38'28".2N,122°15'06".0E

radius 500m, central point: (13)37°36'52".2N,122°21'52".2E

Note: Keep watching on VHF ch.16.

Chart 35001 35111

Source Weihai Navigation Notice 112&293/2021

1102.Yellow Sea – Shidao Port – Construction(T)

Date July 25, 2020 to December 31, 2021

Area joining:

- (1)36°57'58".7N,122°31'36".5E
- (2)36°57'52".6N,122°31'48".3E
- (3)36°58'12".1N,122°32'10".2E
- (4)36°58'12".5N,122°32'20".5E
- (5)36°58'11".0N,122°32'26".9E
- (6)36°58'11".1N,122°32'53".4E
- (7)36°58'23".0N,122°33'02".1E
- (8)36°58'23".1N,122°33'17".7E
- (9)36°58'31".2N,122°33'18".4E
- (10)36°58'31".9N,122°32'22".4E
- (11)36°58'29".2N,122°32'07".9E
- (12)position (1) above

Note: Keep watching on VHF ch.16.

Chart 35002

Source Weihai Navigation Notice 267/2020&295/2021

1103.Yellow Sea – Shidao Port – Construction(T)

Date July 25, 2020 to December 31, 2021

Area joining:

- (1)36°58'24".5N,122°32'10".0E
- (2)36°58'25".2N,122°33'30".0E
- (3)36°59'19".7N,122°33'12".4E
- (4)36°59'19".7N,122°32'42".1E
- (5)36°58'53".7N,122°32'15".8E
- (6)position (1) above

Note: Keep watching on VHF ch.16.

Chart 35002

Blank Page

Source Weihai Navigation Notice 268/2020&296/2021

1104.Yellow Sea – Shidao Port – Dredging(T)

Date December 31, 2020 to October 15, 2021

Area area1, joining: (1)36°51'36".0N,122°22'18".6E
(2)36°51'40".4N,122°22'23".3E
(3)36°51'30".4N,122°22'37".6E
(4)36°51'45".9N,122°23'12".8E
(5)36°51'40".4N,122°23'16".8E
(6)36°51'23".1N,122°22'37".2E
(7)position (1) above
area2, joining: (8)36°51'38".0N,122°22'51".9E
(9)36°51'40".2N,122°22'50".3E
(10)36°51'35".3N,122°22'38".5E
(11)36°51'43".2N,122°22'27".4E
(12)36°51'41".3N,122°22'24".9E
(13)36°51'32".2N,122°22'38".2E
(14)position (8) above
area3, radius 0.04M, central point: (15)36°51'34".1N,122°23'00".0E
area4, radius 0.05M, central point: (16)36°51'46".0N,122°22'52".3E
area5, joining: (17)36°51'43".1N,122°22'50".5E
(18)36°51'54".2N,122°22'36".2E
(19)36°51'49".4N,122°22'30".5E
(20)36°51'38".7N,122°22'44".8E
(21)position (17) above

Note: Keep watching on VHF ch.16.

Chart 35144

Source Weihai Navigation Notice 008&294/2021

1105.Yellow Sea – Lianyungang Port – Ganyu Harbour – Work(T)

Date October 29, 2020 to December 31, 2021

Area joining: (1)35°01'48".0N,119°18'05".4E
(2)35°01'29".4N,119°18'13".7E
(3)35°01'25".6N,119°18'01".2E

Blank Page

(4)35°01'44".1N,119°17'52".8E

(5)position (1) above

Note: Keep watching on VHF ch.16&69.

Chart 41411

Source Lianyungang Navigation Notice 062/2020&038/2021

1106.East China Sea – Changjiangkou and Approaches – Approaches to Chongming Island – Pier Construction(T)

Date July 16, 2021 to June 30, 2022, day and night

Area joining: (1)31°35'06".4N,121°28'48".3E

(2)31°34'58".2N,121°29'09".0E

(3)31°34'36".3N,121°28'54".2E

(4)31°34'47".9N,121°28'33".9E

(5)position (1) above

Note: Keep watching on VHF ch.06.

Chart 44134

Source Shanghai Navigation Notice 322/2021

1107.East China Sea – Dayangshan and Approaches – Dredging(T)

Date July 13 to December 31, 2021, daily 06:00~17:00

Area area1, joining: (1)30°39'28".0N,122°00'13".5E

(2)30°38'52".0N,122°02'20".4E

(3)30°38'13".3N,122°02'24".0E

(4)30°36'06".4N,122°05'32".2E

(5)30°36'25".9N,122°05'46".0E

(6)30°36'45".6N,122°05'47".6E

(7)30°36'49".4N,122°05'59".7E

(8)30°36'42".5N,122°06'03".4E

(9)30°36'34".4N,122°05'55".3E

(10)30°36'00".4N,122°05'48".4E

(11)30°35'47".6N,122°05'05".7E

(12)30°35'54".8N,122°04'34".1E

(13)30°37'41".1N,122°02'01".2E

(14)30°39'07".3N,122°00'05".6E

Blank Page

area2, joining:

(15) position (1) above
 (16) 30°33'26".8N, 122°10'05".6E
 (17) 30°34'00".4N, 122°10'24".8E
 (18) 30°33'00".6N, 122°17'29".8E
 (19) 30°32'27".7N, 122°17'23".5E
 (20) position (16) above

Note: Keep watching on VHF ch.13.
Chart 52132 52152
Source Shanghai Navigation Notice 326/2021

1108. East China Sea – Zhoushan Islands – Zhoushan Island Northwards – Pier Construction (T)

Date July 16, 2021 to July 9, 2022
Area joining:

(1) 30°06'56"N, 122°09'18"E
 (2) 30°06'57"N, 122°09'31"E
 (3) 30°06'51"N, 122°09'32"E
 (4) 30°06'49"N, 122°09'20"E
 (5) position (1) above

Note: Keep watching on VHF ch.16. Irrespective vessels are prohibited from entering the operating area.
Chart 52134 52135
Source Zhoushan Navigation Notice 090/2021

1109. East China Sea – Taizhou Bay – Construction (T)

Date January 19, 2021 to January 14, 2022, daily 06:00~18:00
Area area1, joining:

(1) 28°42'55".8N, 121°37'01".1E
 (2) 28°42'35".5N, 121°37'20".7E
 (3) 28°42'59".9N, 121°37'59".4E
 (4) 28°43'17".7N, 121°37'25".6E
 (5) position (1) above

area2, joining:

(6) 28°41'15".9N, 121°45'09".3E
 (7) 28°41'17".6N, 121°45'18".9E
 (8) 28°41'13".9N, 121°45'19".8E
 (9) 28°41'12".3N, 121°45'10".0E
 (10) position (6) above

Blank Page

Note: Tel.: 13666855999.
Chart 54232
Source Taizhou Navigation Notice 004&044/2021

1110.Taiwan Strait – Weitou Bay – Berth Construction(T)

Date July 17, 2021 to May 31, 2022
Area area1, joining: (1)24°36'53".3N,118°26'06".2E
(2)24°36'45".6N,118°26'16".7E
(3)24°36'43".6N,118°26'16".8E
(4)24°36'15".6N,118°26'22".3E
(5)24°36'25".0N,118°26'07".8E
(6)24°36'23".7N,118°25'41".5E
(7)24°36'52".0N,118°25'40".0E
(8)position (1) above

Note: Keep watching on VHF ch.16&69.
Chart 64413
Source Quanzhou Navigation Notice 055/2021

1111.South China Sea – Daxingshan and Approaches – Work(T)

Date July 13 to December 31, 2021
Area joining: (1)22°20'03"N,114°57'40"E
(2)22°20'49"N,115°01'26"E
(3)22°15'01"N,115°01'26"E
(4)22°15'01"N,114°57'40"E
(5)position (1) above

Note: Keep watching on VHF ch.08(Tel: 15190861072).
Chart 83001
Source Huizhou Navigation Notice 037/2021

1112.South China Sea – Zhujiangkou – Fanshi Channel and Approaches – Work(T)

Date July 16, 2021 to October 31, 2023
Area joining: (1)22°35'47"N,113°48'52"E
(2)22°35'44"N,113°48'54"E
(3)22°35'41"N,113°48'56"E

Blank Page

- (4)22°35'36"N,113°48'59"E
- (5)22°35'34"N,113°49'00"E
- (6)22°35'30"N,113°49'03"E
- (7)22°35'26"N,113°49'07"E
- (8)22°35'23"N,113°49'11"E
- (9)22°35'25"N,113°49'13"E
- (10)22°35'27"N,113°49'11"E
- (11)22°35'29"N,113°49'10"E
- (12)22°35'32"N,113°49'07"E
- (13)22°35'34"N,113°49'05"E
- (14)22°35'33"N,113°49'04"E
- (15)22°35'34"N,113°49'03"E
- (16)22°35'36"N,113°49'01"E
- (17)22°35'38"N,113°49'00"E
- (18)22°35'42"N,113°48'57"E
- (19)22°35'46"N,113°48'55"E
- (20)22°35'48"N,113°48'54"E
- (21)position (1) above

Note: Tel.: 15507303577.
Chart 84226
Source Shenzheng Navigation Notice 077/2020

1113.South China Sea – Zhujiangkou – Fanshi Channel and Approaches – Cofferdam Construction(T)

Date July 16, 2021 to February 15, 2022

Area joining:

- (1)22°39'33".7N,113°46'26".0E
- (2)22°37'26".6N,113°47'35".6E
- (3)22°37'33".0N,113°47'49".0E
- (4)22°39'40".1N,113°46'39".4E
- (5)position (1) above

Note: Keep watching on VHF ch.69&16 (Tel.: 13631309280).
Chart 84214
Source Shenzheng Navigation Notice 076/2021

Blank Page

1114.South China Sea – Zhujiangkou – Fairway Construction (T)

Date July 14 to December 31, 2021

Area Fairway center connection, joining: (1)22°43'02".8N,113°40'30".4E
(2)22°50'28".3N,113°34'29".4E

Note: Keep watching on VHF ch.08 when in Humen Bridge. Keep watching on VHF ch.09 when out of Humen Bridge(Tel: 18666414663).

Chart 84232 84233 84234

Source Guangzhou Navigation Notice 225/2021

1115.Beibu Gulf – Fangcheng Port – Berth Construction (T)

Date July 13, 2021 to April 30, 2022

Area joining: (1)21°31'45".4N,108°21'48".7E
(2)21°31'45".4N,108°21'19".9E
(3)21°31'06".8N,108°21'19".9E
(4)21°31'28".9N,108°21'43".3E
(5)21°31'28".9N,108°21'48".7E
(6)position (1) above

Chart 93102

Source Fangchenggang Navigation Notice 028/2021

1116.Beibu Gulf – Fangcheng Port – Rongmujiang Harbour – Berth Construction (T)

Date July 15, 2021 to October 31, 2022

Area joining: (1)21°39'48".3N,108°24'09".7E
(2)21°40'04".3N,108°24'44".0E
(3)21°39'53".0N,108°24'50".6E
(4)21°39'36".8N,108°24'16".7E
(5)position (1) above

Chart 93105

Source Fangchenggang Navigation Notice 029/2021

Blank Page

HYDROGRAPHIC INFORMATION REPORT SHEET

Name(s) of report sender(s)

Mailing address

Subject

Geographical area

Position or area limit ("PA" indicated if applicable)

.....

Affected chart(s)/publication(s)

Details:

Suggestion(s)/request(s)

.....

Signature :

Date:

HYDROGRAPHIC INFORMATION REPORT SHEET

INSTRUCTIONS

1. Extent of Information to be reported:

a) Discovery or the changes in position, range, depth of uncovered reefs, shoals, wrecks or other obstructions.

b) Discovery or changes of floating objects (e.g buoys, mooring buoys, large scale fishing stakes, floating shipwrecks), magnetic anomalies, discolored water or breakers.

c) Establishments or changes of navigation facilities.

d) Establishments or changes of mooring or berthing facilities (e.g. piers, submarine cables, overhead cables, mooring buoys, breakwaters).

e) Changes in the limit of fairway, anchorages or sailing route.

f) Shortcomings in Chinese coastal port and fairway charts and other relative publications.

2. Instructions:

a) Measuring instrument, methods and time should be specified in expressing the location or scope; and the coordinate system should be indicated (1954 Beijing coordinate system or WGS-84 coordinate system).

b) When position expressed in bearing and distance, the origin should be specified; and when position expressed in latitude and longitude, the number, edition and publisher of chart referred to should be specified.

c) Measuring instrument, methods and time of the obstruction or shoal soundings should be indicated. In addition, the sounding datum and whether it makes corrections for the height of the tide should also be indicated.

d) Elevation of a navigational mark should be accompanied by the datum it referred to, and height of a light should indicate whether it refers to that of the top or that of the center.

e) The report should be signed and affix the official seal.

3. Remarks:

a) The information reported will be checked upon our receipt and then used to the best advantage which may mean inclusion in due weekly edition of Notices to Mariners. Certain amount of compensation will be given to the report senders.

b) Please send the report to Shanghai MSA Survey and Mapping Office. Address: 82 Lane 7, Gongqing Road, Yangpu District, Shanghai.