



NOTICES TO MARINERS

Issue No.35 (Total No.1038)

Notice No.1161-1204

30 August 2021

CONTENTS

- I Sailing Bulletin
- II Index
- III Notices to Mariners
- IV Temporary Notices

In order to keep navigation safety and make Chinese coastal port and fairway Charts modify timely and accurately, mariners are requested to inform the china MSA immediately of the discovery of new danger, or changes or defects in aids to navigation and of shortcomings in Chinese coastal port and fairway charts or publications. Copies of Navigational warning, Sailing information, and Dynamic aids condition should be sent to Tianjin, Shanghai and Guangdong MSA timely. Departments and mariners may contact Shanghai Marine Chart Press Center or Tianjin, Shanghai and Guangdong MSA to get subscribing information. The Notices to Mariners can also be made through the following websites.

In addition to postal methods, the following additional communication facilities are available:

Tianjin MSA Survey and Mapping Office:	E-mail: hccd@tjmsa.gov.cn Phone: +86(0)22 58873986 Fax: +86(0)22 58873988
Shanghai Marine Chart Press Center:	E-mail: gztg@shchart.cn Phone: +86(0)21 65806556 Fax: +86(0)21 65697997
Guangdong MSA Survey and Mapping Office:	E-mail: hcmal@gdmsa.gov.cn Phone: +86(0)20 89320335 Fax: +86(0)20 89320336
China MSA Nautical Charts&Books Publisher:	Web: www.chart.msa.gov.cn

The Maritime Safety Administration of the People's Republic of China

Explanatory Notes

1. The Notices which publish the information about essential changing feature of Chinese coastal sea area and works at sea, is mainly used to correct the Chinese coastal port and fairway Charts and offer navigation safety information for mariners.
2. The information published in the notice origins from the marine information, the navigational warning, aids dynamics as well as the hydrographic achievements, which are issued by Maritime Administration. The additional source comes from shipping, fairway, sea, Harbour affairs, and fishing politics department.
3. The Notices include the Sailing Bulletin, the Notices to Mariners and Temporary Notices.
 - a) Sailing Bulletin announces rules and regulations of navigation, the printing, correcting and cancellation of publication, and the marine information which is promulgate by MSA and has important relationship which navigation safety. It is not used to correct the Charts.
 - b) The Notices to Mariners is used for user to correct related Chinese coastal port and fairway Charts. The number in parentheses behind the Chart No. indicates that only parts of the Notices related to this chart. The number in square bracket illustrated the previous update notice information.
 - c) The Temporary Notices published for the temporary establishment, cancellation, variation as well as works at sea. The Chart No. lists for user's convenience when mariners look up for the details.
4. Geographical position refer to the horizontal datum of the current edition of each affected chart. The 2000 national geodetic coordinate system which we adopt equals to WGS-84 world geodetic coordinate system in usage. The sounding datum refers to the level of Lowest Astronomical Tide and the elevation uses 1985 national vertical datum. Bearings are true reckoned clockwise from 000° to 359°. Those relating to lights are from seaward. The height of the lighthouse or light beacon is referred to Mean High Water Springs.
5. For symbols used in the Notices to Mariners, see GB12319-1998.
6. The unit in the Notices complies with the international standard unit of measurement, with the Chinese characters replaced by symbol and alphabet, such as degrees (°), minutes (') and seconds ("), meters (m), kilometers (km) or nautical miles (M).

SAILING BULLETIN

1. Publication Information

1. New Chart Information

No.	Chart No.	Name	Scale	Date	Note
1	12352	PULANDIAN BAY	1:35 000	2021年7月第3版	
2	24111	BASIN IN HUANGHUA PORT	1:10 000	2021年8月第4版	
3	24114	FAIRWAY IN HUANGHUA PORT(II)	1:25 000	2021年7月第6版	
4	24115	FAIRWAY IN HUANGHUA PORT(I)	1:25 000	2021年7月第5版	
5	62001	SISHUANG ISLANDS TO BAIQUAN ISLANDS	1:150 000	2021年8月第1版	Scope of Chart 25°50'00"N ~26°46'00"N 119°27'00"E ~120°56'00"E
6	84206	GUISHAN ISLAND TO SHAJIAO	1:75 000	2021年8月第4版	
7	86301	YANGJIANG PORT	1:25 000	2021年8月第6版	

2. Disused Chart Information

No.	Chart No.	Name	Scale	Date	Note
1	12352	PULANDIAN BAY	1:35 000	2015年4月第2版	
2	24111	BASIN IN HUANGHUA PORT	1:10 000	2020年8月第3版	
3	24114	FAIRWAY IN HUANGHUA PORT(II)	1:25 000	2020年8月第5版	
4	24115	FAIRWAY IN HUANGHUA PORT(I)	1:25 000	2020年7月第4版	
5	61002	FUNING BAY TO MAZU ISLANDS	1:100 000	2012年10月第1版	
6	62001	MAZU ISLANDS TO HAITAN ISLAND	1:100 000	2011年8月第1版	
7	84206	GUISHAN ISLAND TO SHAJIAO	1:75 000	2017年3月第3版	
8	86301	YANGJIANG PORT	1:25 000	2019年10月第5版	

2,Marine Information

Chinese Version Only.

INDEX

1,GEOGRAPHICAL INDEX

Bohai Sea	Yingkou Port	(1161),(1162)
	East of Luanhekou	(1163)
	Tangshan Port	(1192),(1193)
	Huanghua Port	(1194)
	Dongying Port	(1195),(1196)
Yellow Sea	Qingdao Port	(1164)
	Pingtuyang Northwestwards	(1165)
	Kushuiyang Northeastwards	(1166)
	Lvsi Port Northeastwards	(1167)
East China Sea	Changjiangkou and Approaches	(1168)
	Hangzhou Gulf	(1171),(1172),(1197)
	Xiaoyangshan and Approaches	(1198)
	Zhoushan Archipelago	(1169),(1170),(1173),(1176), (1177),(1178),(1179)
	Ningbo Port	(1174),(1199)
	Yongjiang River	(1175)
	Taizhou Bay	(1180)
	Mazu Islands Northeastwards	(1181)
Taiwan Strait	Meizhou Bay	(1200)
	P'eng-hu Lieh-tao Northwards	(1182)
	Dongshan Bay	(1183)
South China Sea	Jieshi Bay	(1201)
	Daya Bay	(1184),(1185)
	Mirs Bay	(1186),(1187)
	Hailing Island and Approaches	(1202)

Bohexingang Harbour and Approaches (1203),(1204)

Beibu Gulf	Haikang Port Westwards	(1188)
	Hainan Island	(1189)
	Correction	(1190),(1191)

2,INDEX OF CHARTS AFFECTED

Chart No.	Notice No.	Notice No. (T)
13001	1161,1162	
13111	1161,1162	
13114	1162	
21001	1163	
21102	1163	
22001	1163	
22111		1192
22113		1193
24101		1194
33001		1195
34173		1196
35002		1196
36001		1196
36002	1164	
36144	1164	
36145	1164	
1303	1161,1163	
1306	1164,1165	
42001	1165	
43001	1167	
43271	1167	
44001	1168,1190	
44131	1168	
44132	1168	
44173	1168	
44174	1168	
51001	1169,1170,1171,1172	
51131		1197
51171	1170	
51172	1171	
52001	1169,1170,1190	
52131	1169	
52135	1173	
52137	1176	
52141	1176	
52152		1198

Chart No.	Notice No.	Notice No. (T)
52171	1169	
52172	1169,1170	
52174	1176,1191	
53001	1172,1174,1176,1177,1178,1179	
53132	1174	
53171	1170,1173,1174	
53253	1175	1199
54001	1180	
54231	1180	
54232	1180	
62001	1181	
62151	1181	
62261	1181	
63111		1200
66001	1183	
66411	1183	
66441	1183	
2307	1165,1166,1167	
2308	1168,1169,1172,1174,1176,1177,1178,1179	
2309	1179,1180	
2310	1181	
2312	1182	
82311		1201
83001	1185,1187	
83101	1185	
83102	1184,1185	
83103	1185	
83104	1185	
84102	1186	
85001		1203
86101		1202,1203
86302		1203
87001		1203,1204
87101		1204
91001	1188	
04001	1189	

Notices to Mariners

1161. Bohai Sea – Yingkou Port – Xianrendao Harbour – Buoyage

Amend from: 仙人島(1)  闪绿4s (1)40°09'19".1N,121°38'59".0E

to: 仙人島(1)  闪绿4s
雷康(K) (2)position (1) above

Note: 雷达应答器冬季撤除。

Chart 13001[2021-1083] 13111[2021-1007] 1303[2021-1118]

List of lights CNP81/2020~2021[1410090.01]

Source Beihai Aids 040/2021

1162. Bohai Sea – Yingkou Port – Bayuquan Harbour – Lightbeacon

Delete ★ (1)40°17'23".4N,122°02'13".8E

Insert ★  闪5s5m4M (2)40°16'53".9N,122°05'48".0E


★  等明暗绿6s21m7M (3)40°17'22".7N,122°02'13".6E

Chart 13001(3)[2021-1161] 13111[2021-1161] 13114[2020-1558]

List of lights CNP81/2020~2021[1410181][1410190.361][1410190.362]

Source Beihai Aids 040/2021

1163. Bohai Sea – East of Luanhekou – Obstruction

Insert  据报(2021) 39°26'48".0N,119°38'10".8E

Note: 以上述位置为圆心,2M为半径的水域范围划定临时警戒区。

Chart 21001[2021-1009] 21102[2021-1009] 22001[2021-1010] 1303[2021-1161]

Source NTM2021-(27)-932

1164. Yellow Sea – Qingdao Port – Dongjiakou Harbour – Platform

Delete  (1)35°33'25".3N,119°44'54".0E

Insert (19)  (2)35°33'25".2N,119°44'54".3E

Chart 36002(2)[2021-1126] 36144(2)[2021-1126] 36145[2021-1126]

1306(2)[2021-1126]

Source NTM2021-(29)-1011

1165.Yellow Sea – Pingtuyang Northwestwards – Caution

Insert caution point and note "附近有集装箱。" 33°42'00"N,121°00'00"E

Chart 42001[2021-1128] 1306[2021-1164] 2307[2021-1128]

Source Lianyungang Navigation Warning 0052/2021

1166.Yellow Sea – Kushuiyang Northeastwards – Caution

Insert caution point and note "附近有50个集装箱。" 33°23'18"N,122°24'48"E

Chart 2307[2021-1165]

Source Lianyungang Navigation Warning 0053/2021

1167.Yellow Sea – Lvsi Port Northeastwards – Aids

Insert  V-AIS (1)32°13'09".0N,122°03'33".6E

 互明暗蓝黄 3s (云沉24) (2)32°13'18".6N,122°03'33".6E

 互明暗蓝黄 3s (云沉25) (3)32°12'59".4N,122°03'33".6E

Chart 43001(2)[2021-889] 43271[2021-506] 2307(2)[2021-1166]

List of lights CNP82/2020~2021[4310816] [4310816.24] [4310816.25]

Source East China Sea Aids 007/2021

1168.East China Sea – Changjiangkou and Approaches – Beigang Channel – Aids

Delete  莫(0)黄 12s AIS 北港下 (1)31°20'25".8N,122°13'42".5E

Insert  莫(C)黄 12s12m4M 雷康(Y) 北港中 (2)31°21'09".9N,122°02'44".9E

 莫(C)黄 12s12m4M 雷康(Y) 北港下 (3)31°20'25".8N,122°13'46".1E




Chart 44001[2021-1086] 44131(3)[2021-] 44132(2)[2021-] 44173[2021-1062]

44174(2)[2021-970] 2308(2,3)[2021-1129]






List of lights CNP82/2020~2021[4510792] [4510792.01] [4510793.01]

Source East China Sea Aids 007/2021

1169.East China Sea – Zhoushan Archipelago – Banyangjiao Westwards – Aids

Insert  V-AIS (1)30°38'18".8N,122°22'08".3E
 互明暗蓝黄 3s (2)30°38'28".2N,122°22'03".6E
 互明暗蓝黄 3s (3)30°38'09".9N,122°22'11".8E
 Chart 51001(2)[2021-1087] 52001(2)[2021-1129] 52131[2020-1368]
 52171[2021-1129] 52172[2021-759] 2308(2)[2021-1168]
 List of lights CNP82/2020~2021[5310511][5310511.01][5310511.02]
 Source East China Sea Aids 007/2021

1170.East China Sea – Zhoushan Islands – Dayushan Northwards – Aids

Delete  V-AIS (1)30°26'23".3N,121°58'49".3E
 互明暗蓝黄 3s (2)30°26'29".3N,121°58'55".3E
 互明暗蓝黄 3s (3)30°26'17".3N,121°58'43".3E
 互明暗蓝黄 3s (4)30°26'17".3N,121°58'55".3E
 互明暗蓝黄 3s (5)30°26'29".3N,121°58'43".3E
 Chart 51001(2)[2021-1169] 51171[2021-689] 52001(2)[2021-1169]
 52172(with chart unchanged)[2021-1169] 53171[2021-1087]
 List of lights CNP82/2020~2021[5312135][5312135.10][5312135.11][5312135.12]
 [5312135.13]
 Source East China Sea Aids 007/2021

1171.East China Sea – Hangzhou Gulf – Qiantangjiangkou – Lightbeacon

Delete 西三码头 ★ 闪 4s11m7M 30°16'59".0N,121°05'53".9E
 Chart 51001(with chart unchanged)[2021-1170] 51172[2021-689]
 List of lights CNP82/2020~2021[5110840]
 Source East China Sea Aids 007/2021

1172.East China Sea – Hangzhou Gulf – Huibieyang Westwards – Lightbeacon

Delete 海黄山 ★ 闪白红 6s35m7/3M 30°12'29".3N,121°30'05".1E

Chart 51001[2021-1171] 53001[2021-1088] 2308[2021-1169]

List of lights CNP82/2020~2021[5110900]

Source East China Sea Aids 007/2021

1173.East China Sea – Zhoushan Archipelago – Changbai Island Northwestwards – Aids


Insert (415) ☒ 定红	(1) 30°13'17".2N, 122°00'33".4E
(416) ☒ 定红	(2) 30°13'17".7N, 122°00'32".2E
(417) ★ 快黄 10m7M	(3) 30°13'20".0N, 122°00'34".8E
(418) ★ 快黄 10m7M	(4) 30°13'20".5N, 122°00'33".6E
(419) ☒ 定红	(5) 30°13'28".2N, 122°00'38".9E
(420) ■ 快红	(6) 30°13'21".6N, 122°00'34".2E
(421) ★ 快黄 10m7M	(7) 30°13'36".4N, 122°00'43".0E
(422) (☒) 定绿 雷康(Y)	(8) 30°13'28".7N, 122°00'37".7E
(423) ■ 快红	(9) 30°13'37".5N, 122°00'43".5E
(424) ▲ 快绿	(10) 30°13'35".7N, 122°00'41".3E
(425) (☒) 定绿 雷康(N)	(11) 30°13'43".5N, 122°00'46".5E
(426) ★ 快黄 10m7M	(12) 30°13'36".9N, 122°00'41".8E
(427) ▲ 快绿	(13) 30°13'51".7N, 122°00'50".6E
(428) ☒ 定红	(14) 30°13'43".9N, 122°00'45".4E
(429) ★ 快黄 10m7M	(15) 30°13'52".8N, 122°00'51".2E
(430) ★ 快黄 10m7M	(16) 30°13'53".2N, 122°00'50".0E
(431) ☒ 定红	(17) 30°13'55".6N, 122°00'52".6E
(432) ☒ 定红	(18) 30°13'56".0N, 122°00'51".4E

Chart 52135(2,5,6,8~11,13,14,18)[2021-1087] 53171(8,11)[2021-1170]







List of lights CNP82/2020~2021[5312114.415] [5312114.416] [5312114.417] [5312114.418]
[5312114.419] [5312114.420] [5312114.421] [5312114.422] [5312114.423]
[5312114.424] [5312114.425] [5312114.426] [5312114.427] [5312114.428]
[5312114.429] [5312114.430] [5312114.431] [5312114.432]

Source East China Sea Aids 007/2021


1174. East China Sea – Hangzhou Gulf – Zhongmenzhu Island Southeastwards – Buoyage

Insert  29°58'11".4N, 121°47'45".1E
Chart 53001[2021-1172] 53132[2021-831] 53171[2021-1173] 2308[2021-1172]
List of lights CNP82/2020~2021[5313281]
Source East China Sea Aids 007/2021

1175. East China Sea – Yongjiang River – Bridge Opening Mark

Insert (1)  快红 (1) 29°53'48".0N, 121°34'55".7E
(2)  快红 (2) 29°53'47".7N, 121°34'54".7E
(3)  定绿 (3) 29°53'49".3N, 121°34'55".1E
(4)  定绿 (4) 29°53'49".0N, 121°34'54".0E
(5)  快绿 (5) 29°53'50".7N, 121°34'54".4E
(6)  快绿 (6) 29°53'50".4N, 121°34'53".4E
Chart 53253[2017-166]
List of lights CNP82/2020~2021[5510365.01] [5510365.02] [5510365.03] [5510365.04]
[5510365.05] [5510365.06]
Source East China Sea Aids 007/2021

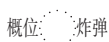
1176. East China Sea – Zhoushan Archipelago – Dashuangshan Westwards – V-AIS

Insert  V-AIS 29°48'20".0N, 122°13'09".7E
Chart 52137[2021-929] 52141[2021-972] 52174[2021-972] 53001[2021-1174]
2308[2021-1174]
List of lights CNP82/2020~2021[5314291]
Source East China Sea Aids 007/2021

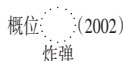

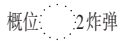
1177. East China Sea – Zhoushan Archipelago – Caution

Insert caution point and note "附近有集装箱。" 29°44'30"N, 122°37'48"E
Chart 53001[2021-1176] 2308[2021-1176]
Source Zhejiang Navigation Warning 0701/2021




1178.East China Sea – Zhoushan Archipelago – Liuheng Island Eastwards – Obstruction

Insert  概位: 炸弹 29°41'29".8N,122°49'29".8E
 Chart 53001[2021-1177] 2308[2021-1177]
 Source NTM 2021-(30)-1054



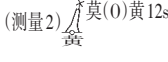
1179.East China Sea – Zhoushan Archipelago – Liuheng Island Southeastwards – Obstruction

Delete  (2002) (1)29°35'20".7N,122°38'48".9E
 炸弹
 Insert  概位: 4炸弹 (2)29°35'17".5N,122°38'48".7E
 概位: 2炸弹 (3)29°35'24".3N,122°38'41".9E
 危险线及注记“概位7炸弹” (4)29°35'20".6N,122°38'47".5E
 Chart 53001(1;4)[2021-1178] 2308(1;4)[2021-1178] 2309(1;4)[2021-1089]
 Source NTM 2021-(30)-1055

1180.East China Sea – Taizhou Bay – Aids

Delete  (沉1) 互明暗蓝黄 3s (1)28°37'37".0N,121°46'22".3E
 (沉2) 互明暗蓝黄 3s (2)28°37'27".4N,121°46'17".3E
 V-AIS (3)28°37'53".3N,121°36'21".4E
 Chart 54001(1)[2021-1089] 54231(1,2)[2021-975] 54232[2021-1012]
 2309(1)[2021-1179]
 List of lights CNP82/2020~2021[5710625] [5710625.01] [5710625.02]
 Source East China Sea Aids 007/2021




1181.East China Sea – Mazu Islands Northeastwards – Aids

Insert  V-AIS (1)26°21'26".4N,120°09'49".9E
 (黄岐测量1) 莫(0)黄 12s (2)26°14'42".0N,119°50'18".0E
 (测量2) 莫(0)黄 12s (3)26°20'00".0N,120°03'00".0E
 Chart 62001[2021-] 62151(2,3)[2021-630] 62261(2)[2021-760] 2310(1)[2021-978]
 List of lights CNP82/2020~2021[6210031] [6210278.01] [6210278.02]
 Source East China Sea Aids 007/2021



1182.Taiwan Strait – P’eng-hu Lih-tao Northwards – Shallow Depth

Insert 25 及等深线 (1)24°17’06”N,119°45’36”E
 22_s 及等深线 (2)24°17’00”N,119°32’18”E
 Chart 2312〔2021-1133〕
 Source NTM 2021-(30)-1056







1183.Taiwan Strait – Dongshan Bay – Gulei Peninsula Westwards – Aids

Move (22)  闪红4s (1)23°46’33”.6N,117°34’34”.5E
 to: (2)23°46’31”.7N,117°34’34”.7E
 Insert 古雷石化(1)  闪4s9.3m5M (3)23°45’37”.0N,117°35’05”.0E
 (2)  闪(3)10s9.3m5M (4)23°45’00”.6N,117°35’04”.9E
 Chart 66001(3,4)〔2021-1132〕 66411〔2021-1132〕 66441〔2021-1132〕
 List of lights CNP82/2020~2021〔6611742.01〕〔6611742.02〕〔6611770.22〕
 Source East China Sea Aids 007/2021

1184.South China Sea – Daya Bay – Changsha Bay – Buoyage

Insert (4)  闪(2)绿6s(同闪) (1)22°38’25”.4N,114°44’48”.0E
 (5)  闪(2)绿6s(同闪) (2)22°38’29”.4N,114°44’52”.5E
 Chart 83102(1)〔2021-632〕
 List of lights CNP83/2020~2021〔7310284.04〕〔7310284.05〕
 Source Nanhai Aids 062/2021

1185.South China Sea – Daya Bay – Huizhou Port and Approaches – Buoyage

Insert (Y7)  莫(C)黄15s(同闪) (1)22°42’56”.3N,114°37’17”.4E
 (Y9)  莫(C)黄15s(同闪) (2)22°43’43”.9N,114°36’32”.5E
 (Y2)  莫(C)黄15s(同闪) (3)22°40’42”.4N,114°38’50”.8E
 (Y10)  莫(C)黄15s(同闪) (4)22°44’22”.2N,114°36’21”.0E
 Amend from: (Y1)  莫(C)黄15s(同闪) (5)22°40’45”.2N,114°38’56”.6E
 to: (1)  莫(C)黄15s(同闪) (6)22°40’46”.7N,114°38’53”.5E






















from:	(Y3)  莫(C)黄 15s(同闪)	(7)22°41'26".9N,114°38'30".4E
to:	(3)  莫(C)黄 15s(同闪)	(8)position (7) above
from:	(Y4)  莫(C)黄 15s(同闪)	(9)22°41'53".6N,114°38'22".3E
to:	(5)  莫(C)黄 15s(同闪)	(10)22°41'53".5N,114°38'22".2E
from:	(Y5)  莫(C)黄 15s(同闪)	(11)22°42'10".1N,114°38'01".1E
to:	(6)  莫(C)黄 15s(同闪)	(12)22°42'09".4N,114°37'56".0E
from:	(Y6)  莫(C)黄 15s(同闪)	(13)22°42'46".6N,114°37'33".6E
to:	(7)  莫(C)黄 15s(同闪)	(14)position (13) above
from:	(Y9)  莫(C)黄 15s(同闪)	(15)position (2) above
to:	(10)  莫(C)黄 15s(同闪)	(16)22°43'44".3N,114°36'30".0E
from:	(Y8)  莫(C)黄 15s(同闪)	(17)22°43'40".4N,114°36'43".3E
to:	(11)  莫(C)黄 15s(同闪)	(18)22°43'46".7N,114°36'35".1E
from:	(Y11)  莫(C)黄 15s(同闪)	(19)22°44'23".9N,114°36'12".9E
to:	(12)  莫(C)黄 15s(同闪)	(20)22°44'18".6N,114°36'11".7E
from:	(Y12)  莫(C)黄 15s(同闪)	(21)22°44'31".0N,114°36'42".6E
to:	(13)  莫(C)黄 15s(同闪)	(22)position (21) above
Insert	(2)  莫(C)黄 15s(同闪)	(23)22°40'58".1N,114°38'21".8E
	(4)  莫(C)黄 15s(同闪)	(24)22°41'49".3N,114°38'12".5E
	(8)  莫(C)黄 15s(同闪)	(25)22°42'54".3N,114°37'15".0E
	(9)  莫(C)黄 15s(同闪)	(26)22°43'04".7N,114°37'05".2E
	(11)  莫(C)黄 15s(同闪)	(27)position (18) above

Chart 83001(2;11,12;27)[2021-1137]
83101(1;7~10,17,18;23,25)(2with chart unchanged)[2021-632]
83102(3;7~14;23~25)[2021-1184] 83103(1,4;13~22;25,26)[2021-77]
83104(1,3,4;5~22;23~26)[2021-632]

List of lights CNP83/2020~2021[7310140.01][7310140.02][7310140.03][7310140.04]
[7310140.05][7310140.06][7310140.07][7310140.08][7310140.09]
[7310140.10][7310140.11][7310140.12][7310141.02][7310141.04]
[7310141.09]

Source Nanhai Aids 063/2021

1186.South China Sea – Mirs Bay – Yantian Harbour and Approaches – Shallow Depth

Delete	14 ₃	(1)22°32'59".7N,114°19'12".2E
	17 ₁	(2)22°33'48".4N,114°17'08".4E
Insert	14 ₂	(3)22°32'59".6N,114°19'12".2E
	16 ₄	(4)22°33'48".4N,114°17'08".4E
Chart	84102[2020-1281]	
Source	NTM 2021-(30)-1059	

1187.South China Sea – Mirs Bay – Shallow Depth

Insert	15 ₈	22°31'47".6N,114°25'39".8E
Chart	83001[2021-1185]	
Source	NTM 2021-(30)-1060	

1188.Beibu Gulf – Haikang Port Westwards – Wreck

Insert	据报:⚓(2021)	20°40'34".2N,109°19'40".2E
Note:	该沉船为一无名靶船,在水面下约10m。	
Chart	91001[2021-1024] 04002[2021-1067] 3316[2021-1092]	
Source	Beihai Navigation Warning 0018/2021	

1189.Beibu Gulf – Hainan Island – Changhua Port and Approaches – Obstruction & Shallow Depth

Delete	1 ₆ 石 及等深线	(1)19°21'15".9N,108°40'01".5E
	3 ₉ 石 及等深线	(2)19°19'58".4N,108°39'21".8E
	4 ₂ 石 及等深线	(3)19°21'33".9N,108°40'19".2E
	4 ₂	(4)19°21'33".1N,108°40'22".6E
	4 ₄ 及等深线	(5)19°20'54".3N,108°39'22".5E
	4 ₆ 石 及等深线	(6)19°19'57".2N,108°39'26".8E
	4 ₈ 岩 及等深线	(7)19°20'52".5N,108°38'52".7E
	4 ₈ 岩	(8)position (7) above

	4 ₉ 石	及等深线	(9)19°20'02".3N,108°39'31".9E
Insert	13 ₇ 石		(10)19°20'19".0N,108°38'12".3E
	14 ₇ 石		(11)19°20'16".2N,108°38'11".1E
	1 ₆ 石		(12)19°21'15".8N,108°40'01".3E
	7		(13)position (2) above
	4 ₂ 石		(14)19°21'34".2N,108°40'19".0E
	3 ₈ 石		(15)19°20'54".3N,108°39'22".2E
	6		(16)position (6) above
	4 ₈ 石		(17)19°20'52".5N,108°38'52".2E
	4 石		(18)19°20'57".9N,108°38'49".2E
	6 ₁		(19)position (9) above
Chart	04001(4,8;10,12,14~16,18)[2021-935]		
	04201(1~3,5~7,9;10~19)[2020-1233]		3316(8;10,18)[2021-1188]
Source	Guangzhou Hydrographic Center		

1190.Correction

Correct notices No.1086 in Issue No.33 2021 as follow:

Correct from: 44001(1,2)[2019-1352]

to: 44001(1,2)[2021-1062]

from: 52001(1,2)[2019-1352]

to: 52001(1,2)[2021-825]

Chart 44001[2021-1168] 52001[2021-1170]

1191.Correction

There is a mistake in the tracing paper production of the notices No.972 in Issue No.30 2021.

Chart 52174[2021-1176]

Temporary Notices

1192.Bohai Sea – Tangshan Port – Jingtang Harbour – Pipeline Construction (T)

Date	April 26 to November 30, 2021, day and night	
Area	area1, joining:	(1)39°04'45".0N,119°09'31".6E (2)39°04'31".3N,119°03'27".8E (3)38°59'50".8N,119°00'07".9E (4)38°53'29".4N,118°56'41".2E (5)38°52'09".8N,118°53'37".3E (6)38°51'51".6N,118°53'44".2E (7)38°53'16".6N,118°56'59".9E (8)38°59'41".4N,119°00'31".1E (9)39°04'11".1N,119°03'43".6E (10)39°04'16".8N,119°09'36".8E (11)position (1) above
	area2, joining:	(12)39°04'45".3N,119°10'18".7E (13)39°04'44".9N,119°10'24".6E (14)39°05'53".1N,119°10'29".3E (15)39°05'53".6N,119°10'55".7E (16)39°04'23".9N,119°10'49".5E (17)39°04'24".7N,119°10'22".5E (18)position (12) above
	area3, joining:	(19)39°06'10".5N,119°09'56".8E (20)39°08'04".5N,119°12'40".3E (21)39°06'46".4N,119°14'13".1E (22)39°04'53".2N,119°11'21".6E (23)position (19) above
Note:	Keep watching on VHF ch.09&16&67.	
Chart	22111	
Source	Tangshan Navigation Notice 071&122/2021	

1193.Bohai Sea – Tangshan Port – Jingtang Harbour – Breakwater Construction (T)

Date	November 3, 2020 to December 31, 2021, day and night	
Area	joining:	(1)39°12'04".8N,119°01'57".0E

Blank Page

- (2)39°11'54".6N,119°01'37".8E
- (3)39°11'30".0N,119°01'44".4E
- (4)39°11'31".8N,119°01'52".8E
- (5)39°11'59".4N,119°02'01".8E
- (6)position (1) above

Note: Keep watching on VHF ch.09&17&69.
Chart 22113
Source Tangshan Navigation Notice 190/2020&120/2021

1194.Bohai Sea – Huanghua Port – Platform Construction (T)

Date July 27 to November 24, 2021
Area joining:

- (1)38°27'03".5N,117°50'25".0E
- (2)38°27'05".6N,117°50'31".8E
- (3)38°27'10".0N,117°50'29".5E
- (4)38°27'07".8N,117°50'22".8E
- (5)38°27'06".3N,117°50'23".5E
- (6)38°27'04".7N,117°50'24".4E
- (7)position (1) above

Note: Keep watching on VHF ch.08&16.
Chart 24101
Source Cangzhou Navigation Notice 119/2021

1195.Bohai Sea – Dongying Port – Platform Construction (T)

Date August 2, 2021 to November 30, 2022
Area joining:

- (1)37°51'07".6N,119°07'48".8E
- (2)37°51'38".9N,119°07'38".0E
- (3)37°52'09".4N,119°10'07".6E
- (4)37°51'38".1N,119°10'18".3E
- (5)position (1) above

Note: Keep watching on VHF ch.
Chart 33001
Source Dongying Navigation Notice 324/2021

Blank Page

1196. Bohai Sea – Dongying Port – Pipeline Construction (T)

Date August 1 to November 30, 2021

Area 200m on each side of the line, joining:

- (1) 36°42'48".2N, 121°19'18".0E
- (2) 36°42'22".5N, 121°19'41".4E
- (3) 36°42'12".5N, 121°19'38".6E
- (4) 36°41'43".9N, 121°19'18".7E
- (5) 36°41'21".4N, 121°18'58".0E
- (6) 36°39'24".9N, 121°18'17".7E
- (7) 36°29'14".7N, 121°19'18".7E
- (8) 36°25'46".8N, 121°20'47".4E
- (9) 36°25'43".1N, 121°20'57".0E
- (10) 36°26'48".2N, 121°24'44".5E

Note: Keep watching on VHF ch.16.

Chart 34173 35002 36001

Source Yantai Navigation Notice 318/2021

1197. East China Sea – Hangzhou Gulf – Approaches to Luchaogang Port – Dredging (T)

Date July 30 to December 31, 2021, day and night

Area joining:

- (1) 30°50'39".7N, 121°50'01".7E
- (2) 30°50'39".5N, 121°50'20".4E
- (3) 30°50'36".2N, 121°50'42".4E
- (4) 30°50'22".9N, 121°50'42".4E
- (5) 30°50'23".0N, 121°50'32".3E
- (6) 30°50'12".8N, 121°50'32".5E
- (7) 30°50'12".7N, 121°50'01".6E
- (8) position (1) above

Note: Keep watching on VHF ch.14.

Chart 51131

Source Shanghai Navigation Notice 359/2021

1198. East China Sea – Xiaoyangshan and Approaches – Dredging (T)

Date July 29 to December 31, 2021, day and night

Area joining:

- (1) 30°38'11".1N, 122°02'21".6E
- (2) 30°37'54".0N, 122°02'05".0E

Blank Page

- (3)30°37'02".9N,122°03'00".7E
- (4)30°35'56".1N,122°04'32".6E
- (5)30°35'49".4N,122°05'01".4E
- (6)30°36'09".8N,122°05'18".6E
- (7)30°37'01".0N,122°03'58".2E
- (8)30°37'50".0N,122°01'59".0E
- (9)30°37'05".0N,122°03'01".0E
- (10)30°37'56".0N,122°02'05".0E
- (11)position (1) above

Note: Keep watching on VHF ch.16.
Chart 52152
Source Shanghai Navigation Notice 357/2021

1199.East China Sea – Ningbo Port – Yongjiang River – Dredging(T)

Date July 30 to December 31, 2021, daily 06:00~20:00

- Area** joining:
- (1)29°53'49".8N,121°34'38".3E
 - (2)29°53'48".0N,121°34'39".0E
 - (3)29°53'55".7N,121°35'09".8E
 - (4)29°53'58".5N,121°35'08".7E
 - (5)29°54'03".4N,121°35'33".6E
 - (6)29°54'02".5N,121°35'29".2E
 - (7)29°54'00".9N,121°35'29".7E
 - (8)29°54'01".8N,121°35'34".0E
 - (9)position (1) above

Note: Keep watching on VHF ch.06(Tel.: 15957400880,13735735611).
Chart 53253
Source Ningbo Navigation Notice 250/2021

1200.Taiwan Strait – Meizhou Bay – Xiuyu Harbour – Berth Construction(T)

Date July 31, 2021 to December 31, 2022

- Area** joining:
- (1)25°12'43".9N,118°58'05".6E
 - (2)25°11'58".2N,118°57'46".9E
 - (3)25°11'48".1N,118°58'11".2E
 - (4)25°12'33".7N,118°58'35".9E

Blank Page

(5)position (1) above

Note: Keep watching on VHF ch.
Chart 63111
Source Quanzhou Navigation Notice 062/2021

1201.South China Sea – Jieshi Bay – Tianweijiao Eastwards – Construction (T)

Date November 27, 2020 to January 31, 2022
Area joining: (1)22°46'03".4N,115°51'00".4E
(2)22°45'40".3N,115°50'41".0E
(3)22°45'52".7N,115°50'20".6E
(4)22°46'07".5N,115°50'32".7E
(5)position(1)above

Note: Keep watching on VHF ch.16.
Chart 82311
Source Shanwei Navigation Notice 019/2020&016/2021

1202.South China Sea – Hailing Island and Approaches – Work (T)

Date April 7, 2021 to September 30, 2022
Area joining: (1)21°43'53".4N,111°49'02".0E
(2)21°43'58".4N,111°48'48".5E
(3)21°43'55".8N,111°48'44".0E
(4)21°43'48".2N,111°48'41".3E
(5)21°43'47".1N,111°48'43".8E
(6)21°43'49".0N,111°48'52".0E
(7)21°43'46".1N,111°49'00".0E
(8)position (1) above

Note: Irrespective vessels are prohibited from entering the operating area.
Chart 86101
Source Yangjiang Navigation Notice 069/2021

1203.South China Sea – Bohexingang Harbour and Approaches – Submarine Cable (T)

Date February 26, 2021 to February 28, 2022
Area area1, joining: (1)21°15'27".8N,111°33'10".4E
(2)21°13'14".7N,111°33'09".9E

Blank Page

area2, extend 150m on each side, joining:

(3)21°13'13".9N,111°39'51".3E
(4)21°15'28".9N,111°39'51".1E
(5)position (1) above
(6)21°31'45".7N,111°39'18".6E
(7)21°30'25".4N,111°40'46".8E
(8)21°27'28".3N,111°39'15".6E
(9)21°23'50".0N,111°39'15".6E
(10)21°23'08".2N,111°40'34".2E
(11)21°15'43".1N,111°40'34".2E
(12)21°15'36".3N,111°39'45".6E
(13)21°14'31".9N,111°38'59".0E

Note: Irrespective vessels are prohibited from entering the operating area.

Chart 85001 86101 86302 87001

Source Yangjiang Navigation Notice 068/2021

1204.South China Sea – Bohexingang Harbour and Approaches – Work(T)

Date July 10, 2020 to June 30, 2022

Area joining:

(1)21°16'48".0N,111°27'10".8E
(2)21°21'36".0N,111°27'10".8E
(3)21°21'36".0N,111°31'30".0E
(4)21°16'48".0N,111°31'30".0E
(5)position (1) above

Note: Irrespective vessels are prohibited from entering the operating area.

Chart 87001 87101

Source Yangjiang Navigation Notice 067/2021

Blank Page

Disabled Temporary Notice List

(1) Bohai Sea

1143/2020	Dongying Port	Berth Construction(T)
1438/2020	Approaches to Dongying Port	Construction(T)
192/2021	Tangshan Port	Fairway Construction(T)
401/2021	Yantai Port	Pier Construction(T)
492/2021	Dongying Port	Drilling(T)
514/2021	Liaodong Gulf	Construction(T)
734/2021	Liaodong Gulf	Construction(T)
735/2021	West of Liaodong Peninsula	Seismic Exploration(T)
780/2021	Dongying Port	Drilling(T)
781/2021	Dongying Port	Drilling(T)
813/2021	Approaches to Huanghua Port	Drilling(T)
815/2021	Dongying Port	Construction(T)
818/2021	Dongying Port	Drilling(T)
850/2021	Dongying Port	Drilling(T)
882/2021	Dongying Port	Construction(T)
903/2021	Bohai Strait	Construction(T)
942/2021	Dongying Port	Construction(T)
943/2021	Dongying Port	Construction(T)
944/2021	Bohai Strait	Surveying(T)

(2) Yellow Sea

1532/2020	Dalian Bay	Construction(T)
43/2021	Approaches to Yangkou Port	Work(T)
739/2021	Qingdao Port	Surveying(T)
785/2021	Yantai Port	Dredging(T)
901/2021	Dandong Port	Dredging(T)
904/2021	Rizhao Port	Construction(T)

(3) East China Sea & Taiwan Strait

96/2019	Quanzhou Bay	Bridge Construction(T)
1014/2020	Hangzhou Gulf	Construction(T)
1120/2020	Nanridao Northeastwards	Submarine Cable(T)
1146/2020	Xiamen Port	Construction(T)
1182/2020	Hangzhou Gulf	Work(T)

1413/2020	Hangzhou Gulf	Bridge Construction(T)
49/2021	Zhoushan Islands	Surveying(T)
242/2021	Meizhou Bay	Confferdam Construction(T)
315/2021	Yongjiang River	Surveying(T)
320/2021	Ningbo Port	Dredging(T)
325/2021	Zhoushan Archipelago	Surveying(T)
569/2021	Zhoushan Archipelago	Pier Construction(T)
653/2021	Feiyunjiang	Reconnaissance(T)

(4)South China Sea & Beibu Gulf

877/2020	Bohe Port Southeastwards	Construction(T)
1147/2020	Approaches to Jieshi Bay	Construction(T)
1215/2020	Approaches to Bohe Port	Construction(T)
1566/2020	Hailing Island	Pipeline Construction(T)
37/2021	Nanpeng Islands and Approaches	Pipeline Work(T)
97/2021	Hailing Island Southwards	Work(T)
176/2021	Shapa Southeastwards	Work(T)
177/2021	Shapa Southeastwards	Work(T)
329/2021	Approaches to Haimen Bay	Construction(T)
406/2021	Weizhou Island Southwestwards	Work(T)
499/2021	Nan'ao Island Southwards	Construction(T)

INDEX OF TEMPORARY NOTICES IN FORCE

(1) Bohai Sea

383/2010	Tianjin Port	Buoyage(T)
164/2020	Tangshan Port	Pier Construction(T)
559/2020	Tianjin Port	Pier Construction(T)
961/2020	Hongyanhe Power Plant	Dike Construction(T)
1143/2020	Dongying Port	Berth Construction(T)
1323/2020	Luanhe kou	Dredging(T)
1390/2020	Laizhou Gulf	Construction(T)
1409/2020	Nearby Dongying Port	Drilling(T)
1432/2020	Changxing Island	Winter Buoyage(T)
1435/2020	Tianjin Port	Winter Buoyage(T)
1437/2020	Huanghua Port	Winter Buoyage(T)
1438/2020	Approaches to Dongying Port	Construction(T)
1501/2020	Tianjin Port	Dredging(T)
24/2021	North of Dongying Port	Drilling(T)
121/2021	Laizhou Gulf	Construction(T)
157/2021	Approaches to Dongying Port	Drilling(T)
190/2021	Tangshan Port	Aids(T)
192/2021	Tangshan Port	Fairway Construction(T)
193/2021	Tianjin Port	Surveying(T)
221/2021	Approaches to Dongying Port	Drilling(T)
277/2021	Dongying Port Northwestwards	Drilling(T)
302/2021	Tianjin Port	Pier Construction(T)
305/2021	Dongying Port	Construction(T)
364/2021	Tangshan Port	Construction(T)
368/2021	Dongying Port	Drilling(T)
371/2021	Weifang Port	Seismic Exploration(T)
401/2021	Yantai Port	Pier Construction(T)
433/2021	Tangshan Port	Dredging(T)
467/2021	Approaches to Liaodong Shoal	Construction(T)
472/2021	Huanghua Port	Pier Construction(T)
491/2021	Panjin Port	Dredging(T)
492/2021	Dongying Port	Drilling(T)
514/2021	Liaodong Gulf	Construction(T)
515/2021	Panjin Port	Berth Construction(T)
516/2021	Jinzhou Port	Fairway Construction(T)

517/2021	Tangshan Port	Breakwater Construction(T)
521/2021	Tangshan Port	Drilling(T)
558/2021	Tangshan Port	Breakwater Construction(T)
559/2021	Dongying Port	Drilling(T)
562/2021	Laizhou Gulf	Drilling(T)
563/2021	Laizhou Gulf	Drilling(T)
593/2021	Panjin Port	Pier Construction(T)
641/2021	Panjin Port	Pier Construction(T)
642/2021	Panjin Port	Pier Construction(T)
643/2021	Tangshan Port	Drilling(T)
647/2021	Huanghua Port	Construction(T)
648/2021	Dongying Port	Construction(T)
690/2021	Panjin Port	Drilling(T)
692/2021	Tangshan Port	Seismic Exploration(T)
694/2021	Dongying Port	Drilling(T)
695/2021	Dongying Port	Drilling(T)
734/2021	Liaodong Gulf	Construction(T)
735/2021	West of Liaodong Peninsula	Seismic Exploration(T)
736/2021	Tangshan Port	Pier Construction(T)
737/2021	Tianjin Port	Pier Construction(T)
738/2021	Dongying Port	Construction(T)
777/2021	Qinhuangdao Port	Dredging(T)
778/2021	Dongying Port	Drilling(T)
779/2021	Dongying Port	Drilling(T)
780/2021	Dongying Port	Drilling(T)
781/2021	Dongying Port	Drilling(T)
782/2021	Dongying Port	Construction(T)
812/2021	Tianjin Port	Dredging(T)
813/2021	Approaches to Huanghua Port	Drilling(T)
815/2021	Dongying Port	Construction(T)
816/2021	Dongying Port	Drilling(T)
817/2021	Dongying Port	Surveying(T)
818/2021	Dongying Port	Drilling(T)
819/2021	Dongying Port	Drilling(T)
847/2021	Yingkou Port	Construction(T)
848/2021	Tianjin Port	Dredging(T)
849/2021	Tianjin Port	Dredging(T)

850/2021	Dongying Port	Drilling(T)
851/2021	Laizhou Port	Construction(T)
878/2021	Tangshan Port	Construction(T)
879/2021	Huanghua Port	Dredging(T)
880/2021	Huanghua Port	Dredging(T)
881/2021	Dongying Port	Drilling(T)
882/2021	Dongying Port	Construction(T)
883/2021	Dongying Port	Drilling(T)
903/2021	Bohai Strait	Construction(T)
937/2021	Jinzhou Port	Dredging(T)
938/2021	Tianjin Port	Dredging(T)
939/2021	Dongying Port	Construction(T)
940/2021	Dongying Port	Construction(T)
941/2021	Dongying Port	Drilling(T)
942/2021	Dongying Port	Construction(T)
943/2021	Dongying Port	Construction(T)
944/2021	Bohai Strait	Surveying(T)
986/2021	Yingkou Port	Dredging(T)
987/2021	Panjin Port	Berth Construction(T)
988/2021	Qinhuangdao Port	Construction(T)
989/2021	Tangshan Port	Berth Construction(T)
990/2021	Approaches to Huanghua Port	Dredging(T)
991/2021	Dongying Port	Construction(T)
992/2021	Dongying Port	Berth Construction(T)
993/2021	Dongying Port	Berth Construction(T)
1027/2021	Huludao Port	Dredging(T)
1028/2021	Qinhuangdao Port	Construction(T)
1029/2021	Tangshan Port	Pipeline Construction(T)
1030/2021	Tangshan Port	Pipeline Construction(T)
1031/2021	Tangshan Port	Construction(T)
1032/2021	Dongying Port	Fairway Construction(T)
1068/2021	Jinzhou Port	Construction(T)
1069/2021	Tangshan Port	Construction(T)
1070/2021	Tianjin Port	Construction(T)
1071/2021	Dongying Port	Drilling(T)
1072/2021	Dongying Port	Drilling(T)

1073/2021	Dongying Port	Drilling(T)
1074/2021	Dongying Port	Drilling(T)
1075/2021	Dongying Port	Drilling(T)
1076/2021	Dongying Port	Drilling(T)
1095/2021	Tangshan Port	Dredging(T)
1096/2021	Tianjin Port	Surveying(T)
1097/2021	Tianjin Port	Pier Construction(T)
1098/2021	Huanghua Port	Pier Construction(T)
1099/2021	Weifang Port	Dredging(T)
1100/2021	Weifang Port	Dredging(T)
1144/2021	Tianjin Port	Pier Construction(T)
1145/2021	Tianjin Port	Surveying(T)
1146/2021	Dongying Port	Drilling(T)
1147/2021	Dongying Port	Pipeline Work(T)
1148/2021	Dongying Port	Pipeline Work(T)
1149/2021	Dongying Port	Drilling(T)
1150/2021	Yantai Port	Platform Construction(T)
1192/2021	Tangshan Port	Pipeline Construction(T)
1193/2021	Tangshan Port	Breakwater Construction(T)
1194/2021	Huanghua Port	Platform Construction(T)
1195/2021	Dongying Port	Platform Construction(T)
1196/2021	Dongying Port	Pipeline Construction(T)

(2) Yellow Sea

506/2012	Lianyungang Port	V-AIS(T)
896/2012	Shidao Port	Fairway(T)
584/2017	Xinyang Port	Lightbeacon(T)
922/2017	Rizhao Port	Caisson Storage Area(T)
967/2017	Sheyanghekou	Lightbeacon(T)
26/2020	Binhai Port	Dredging(T)
185/2020	Rizhao Port	Berth Construction(T)
398/2020	Rizhao Port	Berth Construction(T)
807/2020	Approaches to Lvsi Port	Shooting(T)
831/2020	Lvsi Port and Approaches	Work(T)
832/2020	Lvsi Port and Approaches	Work(T)
833/2020	Lvsi Port and Approaches	Work(T)
1086/2020	Pingtuyang	Construction(T)

1333/2020	Binhai Port and Approaches	Construction(T)
1532/2020	Dalian Bay	Construction(T)
1562/2020	Binhai Port	Dredging(T)
42/2021	Rizhao Port	Fairway Construction(T)
43/2021	Approaches to Yangkou Port	Work(T)
122/2021	Rizhao Port	Pier Construction(T)
196/2021	Qingdao Port	Cofferdam Construction(T)
199/2021	Rizhao Port	Dredging(T)
200/2021	Rizhao Port	Dredging(T)
274/2021	Yalujiang	Buoyage(T)
275/2021	Dandong Port	Buoyage(T)
307/2021	Qingdao Port	Pipeline Construction(T)
308/2021	Rizhao Port	Fairway Construction(T)
390/2021	Dalian Bay	Dredging(T)
391/2021	Dalian Bay	Construction(T)
392/2021	Dalian Bay	Dredging(T)
393/2021	Dalian Bay	Dredging(T)
394/2021	Dalian Bay	Dredging & Breakwater Construction(T)
402/2021	Qingdao Port	Dredging(T)
435/2021	Laoshan Bay	Pier Construction(T)
489/2021	Dandong Port	Dredging(T)
496/2021	Laizhou Gulf Northwards	Construction(T)
513/2021	Dalian Port	Fairway Construction(T)
523/2021	Qingdao Port	Pier Construction(T)
556/2021	Dandong Port	Dredging(T)
565/2021	Rizhao Port	Pier Construction(T)
591/2021	Zhuanghe Port	Construction(T)
594/2021	Yangkou Port and Approaches	Work(T)
612/2021	Zhuanghe Port	Construction(T)
614/2021	Binhai Port and Approaches	Construction(T)
697/2021	Linshandao	Pier Construction(T)
698/2021	Lianyungang Port	Dredging(T)
733/2021	Dalian Port	Berth Construction(T)
739/2021	Qingdao Port	Surveying(T)
740/2021	Qingdao Port	Pier Construction(T)
776/2021	Dandong Port	Dredging(T)
785/2021	Yantai Port	Dredging(T)

786/2021	Haiyang Port Southeastwards	Construction(T)
820/2021	Rizhao Port	Dredging(T)
852/2021	Qingdao Port	Dredging(T)
853/2021	Approaches to Lvsi Port	Submerged Cable(T)
901/2021	Dandong Port	Dredging(T)
902/2021	Approaches to Zhuanghe Port	Dredging(T)
904/2021	Rizhao Port	Construction(T)
945/2021	Lvsi Port	Fairway Construction(T)
994/2021	Nvdao Port	Pier Construction(T)
995/2021	Qingdao Port	Construction(T)
996/2021	Qingdao Port	Construction(T)
997/2021	Rizhao Port	Pier Construction(T)
998/2021	Binhai Port	Construction(T)
1033/2021	Shidao Port	Construction(T)
1034/2021	Rizhao Port	Fairway Construction(T)
1035/2021	Rizhao Port	Breakwater Construction(T)
1077/2021	Lianyungang Port	Dredging(T)
1093/2021	Dandong Port	Dredging(T)
1094/2021	Dalian Port	Dredging(T)
1101/2021	Northeast of Weihai Port	Construction(T)
1102/2021	Shidao Port	Construction(T)
1103/2021	Shidao Port	Construction(T)
1104/2021	Shidao Port	Dredging(T)
1105/2021	Lianyungang Port	Work(T)
1151/2021	Rizhao Port	Pipeline Work(T)
1152/2021	Lianyungang Port	Dredging(T)
1153/2021	Lianyungang Port	Berth Construction(T)

(3) East China Sea & Taiwan Strait

304/2002	Xiamen Port	Mooring buoy(T)
322/2003	Zhoushan	Mooring buoy(T)
22/2004	Changjiangkou	Anchorage Area(T)
148/2004	Changjiangkou	Dumping ground(T)
543/2007	Zhoushan Islands	Anchorage Area(T)
1079/2007	Zhejiang Coastal	Mooring buoy(T)
894/2009	Fujian Coastal	Navigable Fairway(T)
925/2009	Fujian Coastal	Anchorage(T)

698/2010	Fuzhou Port	Lightbeacon(T)
889/2010	Quanzhou Bay	LightBeacon(T)
1016/2010	Sanmen Bay	Buoyage(T)
1220/2010	Zhoushan Islands	Anchorage(T)
68/2012	Changjiangkou	Bridge Navigation(T)
1524/2012	Changjiangkou	Lightbeacon(T)
282/2017	Lingjiang	Bridge Opening Mark(T)
1234/2017	Jiaojiang River	Lightbeacon(T)
1236/2017	Xiamen Port	Lightbeacon(T)
1558/2018	Xinghua Bay	Construction(T)
96/2019	Quanzhou Bay	Bridge Construction(T)
347/2019	Shijing	Bridge Construction(T)
585/2019	Changjiangkou and Approaches	Pipeline Work(T)
780/2019	Zhoushan Islands	Fetching and Filling(T)
1422/2019	Zhoushan Islands	Bridge Construction(T)
1450/2019	Quanzhou Bay	Cofferdam Construction(T)
32/2020	Meizhou Bay	Work(T)
284/2020	Changjiangkou and Approaches	Work(T)
367/2020	Changjiangkou and Approaches	Work(T)
373/2020	Meizhou Bay	Work(T)
461/2020	Jiaxing Port	Work(T)
462/2020	Zhoushan Islands	Work(T)
563/2020	Zhoushan Islands	Pier Construction(T)
600/2020	Changjiangkou and Approaches	Work(T)
679/2020	Songxia Port	Breakwater Construction(T)
760/2020	Hangzhou Gulf	Cofferdam Construction(T)
766/2020	Shancheng Port	Berth Construction(T)
808/2020	Hangzhou Gulf	Cofferdam Construction(T)
873/2020	Xinghua Bay	Construction(T)
874/2020	Weitou Bay	Berth Construction(T)
971/2020	Hangzhou Gulf	Work(T)
1014/2020	Hangzhou Gulf	Contruction(T)
1023/2020	Nanri Island Southwards	Work(T)
1024/2020	Nanri Island Southwestwards	Contruction(T)
1047/2020	Hangzhou Gulf	Submarine Cable(T)
1087/2020	Approaches to Donghai Bridge	Submarine Cable(T)
1088/2020	Approaches to Donghai Bridge	Submarine Cable(T)

1089/2020	Zhoushan Islands	Pier Construction(T)
1120/2020	Nanridao Northeastwards	Submarine Cable(T)
1146/2020	Xiamen Port	Construction(T)
1182/2020	Hangzhou Gulf	Work(T)
1212/2020	Zhoushan Islands	Pier Construction(T)
1239/2020	Zhoushan Islands	Dredging(T)
1241/2020	Ningbo Port	Work(T)
1268/2020	Minjiangkou	Work(T)
1269/2020	Xiamen Port	Pier Construction(T)
1334/2020	Changjiangkou and Approaches	Construction(T)
1335/2020	Zhoushan Islands	Dredging(T)
1337/2020	Jieshi Bay	Construction(T)
1413/2020	Hangzhou Gulf	Bridge Construction(T)
1441/2020	Yongjiang River	Surveying(T)
1442/2020	Zhoushan Islands	Pier Construction(T)
1444/2020	Meizhou Bay	Fairway Construction(T)
1467/2020	Shacheng Port	Pier Construction(T)
1506/2020	Changjiangkou and Approaches	Construction(T)
1507/2020	Zhoushan Islands	Construction(T)
1535/2020	Minjiang River	Work(T)
1536/2020	Xiamen Port	Bridge Construction(T)
31/2021	Hangzhou Gulf	Construction(T)
32/2021	Zhoushan Islands	Dredging(T)
35/2021	Approaches to Lumen'gang Channel	Berth Construction(T)
45/2021	Zhoushan Islands	Pier Construction(T)
48/2021	Yongjiang River	Surveying(T)
49/2021	Zhoushan Islands	Surveying(T)
50/2021	Meizhou Bay	Berth Construction(T)
51/2021	Weitou Bay	Exploding(T)
52/2021	Weitou Bay	Reclamation(T)
88/2021	Huangpu River	Pier Construction(T)
89/2021	Zhoushan Islands	Pier Construction(T)
90/2021	Zhoushan Islands	Pier Construction(T)
91/2021	Approaches to Damendao	Work(T)
125/2021	Hangzhou Gulf	Pier Construction(T)
126/2021	Hangzhou Gulf	Pipeline Work(T)
127/2021	Yongjiang River	Surveying(T)

130/2021	Dacheng Bay	Dredging(T)
160/2021	Changjiangkou and Approaches	Work(T)
161/2021	Huangpu River	Surveying(T)
162/2021	Ningbo Port	Surveying(T)
163/2021	Zhoushan Port	Surveying(T)
164/2021	Zhoushan Port	Surveying(T)
168/2021	Shacheng Port	Work(T)
169/2021	Quanzhou Bay	Berth Construction(T)
206/2021	Approaches to Nanridao	Construction(T)
207/2021	Meizhou Bay	Berth Construction(T)
226/2021	Yangkou Port and Approaches	Construction(T)
227/2021	Ningbo Port	Dredging(T)
228/2021	Ningbo Port	Dredging(T)
236/2021	Ningbo Port and Approaches	Surveying(T)
237/2021	Ningbo Port and Approaches	Surveying(T)
238/2021	Ningbo Port and Approaches	Surveying(T)
239/2021	Yongjiang River	Dredging(T)
240/2021	Yongjiang River	Dredging(T)
241/2021	Zhoushan Archipelago	Berth Construction(T)
242/2021	Meizhou Bay	Conferrdam Construction(T)
251/2021	Changjiangkou and Approaches	Surveying(T)
252/2021	Hangzhou Gulf	Work(T)
253/2021	Ningbo Port	Dredging(T)
254/2021	Ningbo Port	Dredging(T)
255/2021	Ningbo Port	Dredging(T)
256/2021	Zhoushan Port	Surveying(T)
257/2021	Zhoushan Port	Surveying(T)
309/2021	Hangzhou Gulf	Dredging(T)
310/2021	Jiaxing Port	Pier Construction(T)
311/2021	Zhoushan Islands	Pier Construction(T)
312/2021	Yongjiang River	Dredging(T)
313/2021	Yongjiang River	Surveying(T)
314/2021	Yongjiang River	Surveying(T)
315/2021	Yongjiang River	Surveying(T)
316/2021	Ningbo Port	Surveying(T)
317/2021	Ningbo Port	Dredging(T)
318/2021	Ningbo Port	Dredging(T)

319/2021	Ningbo Port	Dredging(T)
320/2021	Ningbo Port	Dredging(T)
321/2021	Zhoushan Archipelago	Surveying(T)
322/2021	Zhoushan Archipelago	Surveying(T)
323/2021	Zhoushan Archipelago	Surveying(T)
324/2021	Zhoushan Archipelago	Surveying(T)
325/2021	Zhoushan Archipelago	Surveying(T)
326/2021	Zhoushan Archipelago	Surveying(T)
327/2021	Zhoushan Archipelago	Surveying(T)
328/2021	Nanji Islands Southwestwards	Work(T)
373/2021	Yongjiang River	Dredging(T)
403/2021	Zhoushan Islands	Dredging(T)
437/2021	Hangzhou Gulf	Working(T)
438/2021	Meizhou Bay	Dredging(T)
439/2021	Xiamen Island Northeastwards	Construction(T)
474/2021	Changjiangkou and Approaches	Dredging(T)
475/2021	Ningbo Port	Surveying(T)
476/2021	Ningbo Port	Dredging(T)
477/2021	Zhoushan Port	Surveying(T)
478/2021	Zhoushan Archipelago	Fetching and Filling(T)
479/2021	Xiamen Island Northeastwards	Work(T)
497/2021	Hangzhou Gulf	Working(T)
498/2021	Approaches to Yongjiangkou	Surveying(T)
524/2021	Hangzhou Gulf	Dredging(T)
525/2021	Ningbo Port	Dredging(T)
526/2021	Ningbo Port	Surveying(T)
527/2021	Ningbo Port	Dredging(T)
528/2021	Ningbo Port	Dredging(T)
529/2021	Shipu Port	Pier Construction(T)
530/2021	Shepan Island and Approaches	Bridge Construction(T)
531/2021	Aiwan Bay and Approaches	Construction(T)
566/2021	Changjiangkou and Approaches	Work(T)
567/2021	Hangzhou Gulf	Surveying(T)
568/2021	Hangzhou Gulf	Work(T)
569/2021	Zhoushan Archipelago	Pier Construction(T)
595/2021	Changjiangkou and Approaches	Surveying(T)
596/2021	Changjiangkou and Approaches	Surveying(T)

597/2021	Hangzhou Gulf	Submarine Cable(T)
598/2021	Ningbo Port	Surveying(T)
599/2021	Weitou Bay	Work(T)
615/2021	Changjiangkou and Approaches	Work(T)
616/2021	Zhoushan Archipelago	Exploration(T)
617/2021	Approaches to Yongjiangkou	Dredging(T)
618/2021	Ningbo Port	Dredging(T)
619/2021	Zhoushan Archipelago	Surveying(T)
649/2021	Ningbo Port	Dredging(T)
650/2021	Ningbo Port	Surveying(T)
651/2021	Ningbo Port	Surveying(T)
652/2021	Zhoushan Archipelago	Surveying(T)
653/2021	Feiyunjiang	Reconnaissance(T)
654/2021	Xiamen Island Northeastwards	Work(T)
699/2021	Zhoushan Archipelago	Pier Construction(T)
700/2021	Approaches to Xiamen Island	Bridge Construction(T)
741/2021	Changjiangkou and Approaches	Work(T)
742/2021	Ningbo Port	Dredging(T)
743/2021	Ningbo Port	Dredging(T)
744/2021	Ningbo Port	Work(T)
745/2021	Zhoushan Archipelago	Surveying(T)
787/2021	Changjiangkou and Approaches	Surveying(T)
788/2021	Changjiangkou and Approaches	Surveying(T)
789/2021	Hangzhou Bay	Surveying(T)
854/2021	Approaches to Chongming Island	Construction(T)
855/2021	Hangzhou Bay	Construction(T)
856/2021	Zhoushan Archipelago	Construction(T)
857/2021	Zhoushan Archipelago	Surveying(T)
858/2021	Approaches to Nanridao	Submerged Cable(T)
859/2021	Meizhou Bay	Exploding(T)
860/2021	Approaches to Pinghai Bay	Construction(T)
861/2021	Xiamen Port	Bridge Construction(T)
905/2021	Zhoushan Archipelago	Dredging(T)
906/2021	Zhoushan Archipelago	Bridge Construction(T)
907/2021	Ningbo Port	Surveying(T)
908/2021	Zhoushan Archipelago	Surveying(T)
909/2021	Zhoushan Archipelago	Surveying(T)

910/2021	Dachenyang	Construction(T)
911/2021	Taizhou Islands	Pier Construction(T)
912/2021	Xiamen Island Northeastwards	Construction(T)
946/2021	Changjiangkou and Approaches	Work(T)
947/2021	Changjiangkou and Approaches	Work(T)
948/2021	Hangzhou Bay	Work(T)
949/2021	Zhoushan Archipelago	Pier Construction(T)
950/2021	Ningbo Port	Surveying(T)
951/2021	Ningbo Port	Surveying(T)
952/2021	Ningbo Port	Surveying(T)
953/2021	Xiangshan Port	Dredging(T)
954/2021	Shipu Port and Approaches	Work(T)
955/2021	Shacheng Port	Work(T)
956/2021	Luoyuanwan	Work(T)
957/2021	Songxia Port and Approaches	Reef Exploding(T)
999/2021	Zhoushan Archipelago	Dredging(T)
1000/2021	Approaches to Yuhuan Island	Pier Construction(T)
1001/2021	Nanri Archipelago	Submerged Cable(T)
1002/2021	Xiamen Bay and Approaches	Work(T)
1036/2021	Hangzhou Gulf	Work(T)
1037/2021	Ningbo Port	Dredging(T)
1038/2021	Ningbo Port	Surveying(T)
1039/2021	Zhoushan Archipelago	Pier Construction(T)
1040/2021	Zhoushan Archipelago	Dredging(T)
1041/2021	Zhoushan Archipelago	Pier Construction(T)
1042/2021	Lingjiang River	Bridge Construction(T)
1043/2021	Lingjiang River	Bridge Construction(T)
1044/2021	Lingjiang River	Bridge Construction(T)
1045/2021	Minjiang River	Bridge Construction(T)
1078/2021	Approaches to Donghai Bridge	Construction(T)
1079/2021	Zhoushan Archipelago	Dredging(T)
1080/2021	Minjiangkou	Pier Construction(T)
1106/2021	Changjiangkou and Approaches	Pier Construction(T)
1107/2021	Dayangshan and Approaches	Dredging(T)
1108/2021	Zhoushan Archipelago	Pier Construction(T)
1109/2021	Taizhou Bay	Construction(T)
1110/2021	Weitou Bay	Berth Construction(T)

1154/2021	Huangpujiang	Surveying(T)
1155/2021	Zhoushan Archipelago	Dredging(T)
1156/2021	Minjiangkou	Pier Construction(T)
1157/2021	Xiamen Port and Approaches	Construction(T)
1197/2021	Hangzhou Gulf	Dredging(T)
1198/2021	Xiaoyangshan and Approaches	Dredging(T)
1199/2021	Ningbo Port	Dredging(T)
1200/2021	Meizhou Bay	Berth Construction(T)

(4)South China Sea & Beibu Gulf

419/2003	Guangzhou Port	Anchorage Area(T)
210/2004	Zhujiangkou	Wreck(T)
204/2005	Zhanjiang Port	Wreck(T)
416/2006	Approaches to Daxingshanjiao	Wreck(T)
737/2009	Zhujiangkou	Anchorage Area(T)
852/2009	Zhujiangkou	Buoyage(T)
243/2011	Zhuhai Port Southwestwards	Buoyage(T)
786/2011	Zhanjiang Port	V-AIS(T)
843/2011	Approaches to Wailuomen Channel	Buoyage(T)
228/2012	Chaozhou Port	Buoyage(T)
352/2012	Zhujiangkou	Buoyage(T)
1171/2012	Shenzhen Port	Buoyage(T)
1724/2012	Zhujiangkou	Buoyage(T)
219/2013	Yangpu Port	Lightbeacon(T)
269/2013	Zhujiang	AIS(T)
494/2013	Approaches to Zhelangjiao	Lighthouse(T)
1104/2013	Zhujiangkou	Buoyage(T)
1217/2013	Fangcheng Port	Lightbeacon(T)
1315/2013	Beihai New Harbour	Lightbeacon(T)
1435/2013	Zhujiangkou	Lightbeacon(T)
1487/2013	Jinghai Bay And Approaches	Safety Operation Area(T)
1489/2013	Aojiao Anchorage Southwestwards	Safety Operation Area(T)
37/2014	Approaches to Haimen Bay	Lightbeacon(T)
39/2014	Zhanjian Port	Buoyage(T)
655/2014	Zhujiangkou	Buoyage(T)
1132/2014	Tieshan Port	Safety Operation Area(T)
1168/2014	Zhujiangkou	Buoyage(T)

1228/2014	Guangzhou Port	V-AIS(T)
129/2015	Zhuhai Port	Buoyage(T)
130/2015	Zhuhai Port	Buoyage(T)
596/2015	Zhujiangkou	Lightbeacon(T)
597/2015	Zhujiangkou	Buoyage(T)
787/2015	Fangcheng Port	Lightbeacon(T)
1053/2015	Naozhou Island Westwards	Buoyage(T)
1174/2015	Tieshan Port	Buoyage(T)
506/2016	Maoming	Buoyage(T)
526/2016	Maoming	Buoyage(T)
598/2016	Zhujiangkou	Buoyage(T)
666/2016	Zhujiangkou	Buoyage(T)
698/2016	Zhujiangkou	Buoyage(T)
730/2016	Guangzhou Nanshaqu	Buoyage(T)
909/2016	Zhujiangkou	Buoyage(T)
1093/2016	Zhujiangkou	Buoyage(T)
1094/2016	Zhujiangkou	Buoyage(T)
1139/2016	Zhujiangkou	Lightbeacon(T)
1140/2016	Zhujiangkou	Lightbeacon(T)
1184/2016	Daya Bay	Buoyage(T)
1185/2016	Daya Bay	Buoyage(T)
1200/2016	Guangzhou Port	Buoyage(T)
1201/2016	Shuidong Harbour	Lightbeacon(T)
1287/2016	Zhujiangkou	Lightbeacon(T)
18/2017	Guangzhou Port	Buoyage(T)
394/2017	Approaches Beijin Port	Buoyage(T)
395/2017	Beijin Port	Buoyage(T)
396/2017	Zhanjiang Port	Buoyage(T)
557/2017	Maoming Port and Approaches	Buoyage(T)
1444/2018	Zhujiangkou	Bridge Construction(T)
453/2019	Zhujiangkou	Bridge Construction(T)
1090/2019	Zhanjiang Port	Work(T)
1217/2019	Zhujiang River	Anchorage(T)
1244/2019	Honghai Bay	Construction(T)
1245/2019	Honghai Bay	Construction(T)
52/2020	Zhanjiang Port	Sand Fetching(T)
68/2020	Zhanjiang Port and Approaches	Work(T)

69/2020	Zhanjiang Port and Approaches	Work(T)
619/2020	Zhujiangkou	Work(T)
623/2020	Hailing Island Southwestwards	Work(T)
682/2020	Hailing Island Southwestwards	Work(T)
776/2020	Approaches to Yangjiang Port	Work(T)
777/2020	Hebei Port Southwards	Work(T)
837/2020	Hailing Island Eastwards	Submarine Cable(T)
839/2020	Zhanjiang Port	Work(T)
876/2020	Yangjiang Port	Dredging(T)
877/2020	Bohe Port Southeastwards	Construction(T)
898/2020	Tieshan Port	Berth Construction(T)
987/2020	Jieshi Bay Southeastwards	Construction(T)
989/2020	Yangjiang Port	Construction(T)
990/2020	Yangjiang Port	Dredging(T)
991/2020	Bohe Port Eastwards	Construction(T)
1057/2020	Approaches to Nanpeng Island	Work(T)
1058/2020	Bohexingang Harbour and Approaches	Work(T)
1094/2020	Leizhou Peninsula Eastwards	Construction(T)
1122/2020	Jiazi Port and Approaches	Work(T)
1123/2020	Hebei Port Southwards	Work(T)
1124/2020	Nanpeng Island Southwards	Work(T)
1147/2020	Approaches to Jieshi Bay	Construction(T)
1148/2020	Approaches to Hailing Island	Installation(T)
1149/2020	Hebei Port Southwards	Work(T)
1150/2020	Yangjiang Port	Construction(T)
1152/2020	Tieshan Port	Construction(T)
1187/2020	Yangjiang Port	Dredging(T)
1189/2020	Hainan Island	Work(T)
1214/2020	Zhujiangkou	Work(T)
1215/2020	Approaches to Bohe Port	Construction(T)
1216/2020	Leizhou Peninsula Eastwards	Work(T)
1243/2020	Approaches to Jieshi Bay	Construction(T)
1244/2020	Approaches to Hailing Island	Work(T)
1270/2020	Zhujiangkou	Work(T)
1271/2020	Zhujiangkou	Construction(T)
1339/2020	Hailing Island Southwestwards	Work(T)
1340/2020	Hailing Island Southwestwards	Work(T)

1341/2020	Approaches to Bohexingang Harbour	Pier Construction(T)
1394/2020	Qinzhou Gulf	Berth Construction(T)
1446/2020	Qinzhou Port	Berth Construction(T)
1469/2020	Dahao Island Eastwards	Work(T)
1470/2020	Shapa Southeastwards	Work(T)
1471/2020	Shapa Southeastwards	Work(T)
1472/2020	Shapa Southeastwards	Work(T)
1473/2020	Shapa Southeastwards	Work(T)
1475/2020	Shapa Southeastwards	Work(T)
1476/2020	Shapa Southeastwards	Work(T)
1512/2020	Fangcheng Port	Berth Construction(T)
1513/2020	Fangcheng Port	Berth Construction(T)
1537/2020	Zhujiangkou	Pier Construction(T)
1539/2020	Hainan Island	Work(T)
1564/2020	Honghai Bay	Construction(T)
1565/2020	Approaches to Hailing Island	Work(T)
1566/2020	Hailing Island	Pipeline Construction(T)
1567/2020	Leizhou Peninsula Eastwards	Construction(T)
1568/2020	Leizhou Peninsula Eastwards	Construction(T)
1569/2020	Tieshan Port	Berth Construction(T)
36/2021	Shuangyuzui Southwards	Construction(T)
37/2021	Nanpeng Islands and Approaches	Pipeline Work(T)
53/2021	Zhujiangkou	Construction(T)
54/2021	Jieyang Port	Construction(T)
93/2021	Dahao Island Northwards	Work(T)
95/2021	Honghai Bay	Dredging(T)
97/2021	Hailing Island Southwards	Work(T)
131/2021	Approaches to Shenquan Port	Work(T)
132/2021	Jiazijiao Southwestwards	Work(T)
133/2021	Qinzhou Port and Approaches	Bridge Construction(T)
134/2021	Sanya Port and Approaches	Anchorage Construction(T)
171/2021	Zhujiangkou	Construction(T)
172/2021	Zhujiang River	Dredging(T)
174/2021	Dong'ao Island Northeastwards	Breakwater Construction(T)
175/2021	Yangjiang Port	Dredging(T)
176/2021	Shapa Southeastwards	Work(T)
177/2021	Shapa Southeastwards	Work(T)

178/2021	Qinzhou Port	Dredging(T)
209/2021	Approaches to Shibeishanjiao	Pier Construction(T)
243/2021	Haimen Bay	Pier Construction(T)
244/2021	Approaches to Shibeishanjiao	Work(T)
246/2021	Zhujiangkou	Dredging(T)
280/2021	Zhujiangkou	Lightering(T)
281/2021	Zhujiangkou	Reclamation(T)
282/2021	Approaches to Hailing Island	Bridge Construction(T)
329/2021	Approaches to Haimen Bay	Construction(T)
330/2021	Approaches to Haimen Port	Bridge Construction(T)
331/2021	Zhujiangkou	Dredging(T)
332/2021	Zhujiangkou	Dredging(T)
333/2021	Approaches to Yangjiang Port	Construction(T)
334/2021	Approaches to Yangjiang Port	Berth Construction(T)
336/2021	Qinzhou Port	Work(T)
337/2021	Fangcheng Port	Pier Construction(T)
375/2021	Approaches to Donghai Island	Pier Construction(T)
404/2021	Shantou Port	Construction(T)
405/2021	Zhujiangkou	Dredging(T)
406/2021	Weizhou Island Southwestwards	Work(T)
440/2021	Zhujiangkou	Dredging(T)
441/2021	Approaches to Hailing Island	Construction(T)
442/2021	Yangjiang Port	Berth Construction(T)
443/2021	Shapa Southwards	Reconnaissance(T)
444/2021	Bohexingang Harbour	Fairway Construction(T)
480/2021	Zhujiangkou	Dredging(T)
481/2021	Zhujiangkou	Submarine Cable(T)
482/2021	Zhanjiang Port	Work(T)
499/2021	Nan 'ao Island Southwards	Construction(T)
500/2021	Wanshan Archipelago	Construction(T)
501/2021	Zhujiangkou	Construction(T)
502/2021	Zhujiangkou	Construction(T)
503/2021	Yamen Channel	Construction(T)
504/2021	Zhanjiang Port	Fairway Construction(T)
532/2021	Shibeishanjiao and Approaches	Construction(T)
533/2021	Shibeishanjiao and Approaches	Construction(T)
534/2021	Shibeishanjiao Southwards	Work(T)

535/2021	Shibeishanjiao Southwards	Work(T)
570/2021	Daya Bay Southeastwards	Construction(T)
571/2021	Shantou Port	Dredging(T)
572/2021	Fangcheng Port	Fairway Construction(T)
600/2021	Yangjiang Port	Dredging(T)
601/2021	Approaches to Wailuomen Channel	Work(T)
620/2021	Approaches to Jieshi Bay	Construction(T)
621/2021	Qinzhou Port	Dredging(T)
622/2021	Qinzhou Port	Berth Construction(T)
655/2021	Daxingshan and Approaches	Work(T)
656/2021	Zhujiangkou	Work(T)
657/2021	Yamen Channel and Approaches	Work(T)
658/2021	Approaches to Tieshan Port	Work(T)
659/2021	Beihai Port and Approaches	Work(T)
660/2021	Qinzhou Port	Bridge Construction(T)
661/2021	Fangcheng Port	Work(T)
662/2021	Hainan Island	Bridge Construction(T)
701/2021	Hongghai Bay and Approaches	Submarine Cable(T)
702/2021	Zhujiangkou	Fairway Construction(T)
703/2021	Qinzhou Port	Towage(T)
704/2021	Qinzhou Port	Berth Construction(T)
746/2021	Nan'ao Island Westwards	Work(T)
747/2021	Haimen Bay and Approaches	Pier Construction(T)
748/2021	Zhujiangkou	Work(T)
790/2021	Daya Bay	Submarine Cable(T)
862/2021	Approaches to Hailing Island	Construction(T)
863/2021	Hailing Island Southwards	Construction(T)
864/2021	Approaches to Shapa	Construction(T)
865/2021	Fangcheng Port	Berth Constriction(T)
866/2021	Hainan Island	Offshore Platform Anchorage(T)
913/2021	Zhujiangkou	Work(T)
914/2021	Zhujiangkou	Dredging(T)
915/2021	Approaches to Nanpeng Islands	Installation(T)
916/2021	Approaches to Shapa	Construction(T)
917/2021	Bohexingang Harbour	Berth Construction(T)
918/2021	Bohexingang Harbour	Fairway Construction(T)
919/2021	Approaches to Zhanjiang Port	Submerged Cable(T)

920/2021	Leizhou Peninsula Eastwards	Work(T)
958/2021	Guang'ao Bay	Pier Construction(T)
959/2021	Hailing Island and Approaches	Work(T)
960/2021	Zhanjiang Port	Dredging(T)
961/2021	Hainan Island	Work(T)
1003/2021	Honghai Bay	Work(T)
1046/2021	Approaches to Jieshi Bay	Work(T)
1047/2021	Zhujiangkou	Pier Construction(T)
1048/2021	Zhujiangkou	Dredging(T)
1049/2021	Approaches to Qinzhou Port	Work(T)
1050/2021	Approaches to Qinzhou Port	Work(T)
1051/2021	Approaches to Qinzhou Port	Work(T)
1081/2021	Zhujiangkou	Dredging(T)
1082/2021	Leizhou Peninsula Eastwards	Submerged Cable(T)
1111/2021	Daxingshan and Approaches	Work(T)
1112/2021	Zhujiangkou	Work(T)
1113/2021	Zhujiangkou	Cofferdam Construction(T)
1114/2021	Zhujiangkou	Fairway Construction(T)
1115/2021	Fangcheng Port	Berth Construction(T)
1116/2021	Fangcheng Port	Berth Construction(T)
1158/2021	Shantou Port	Bridge Construction(T)
1159/2021	Shenquan Port	Breakwater Construction(T)
1160/2021	Shenquan Port	Pipeline Construction(T)
1201/2021	Jieshi Bay	Construction(T)
1202/2021	Hailing Island and Approaches	Work(T)
1203/2021	Bohexingang Harbour and Approaches	Submarine Cable(T)
1204/2021	Bohexingang Harbour and Approaches	Work(T)

HYDROGRAPHIC INFORMATION REPORT SHEET

Name(s) of report sender(s)

Mailing address

Subject

Geographical area

Position or area limit ("PA" indicated if applicable)

.....

Affected chart(s)/publication(s)

Details:

Suggestion(s)/request(s)

.....

Signature :

Date:

HYDROGRAPHIC INFORMATION REPORT SHEET

INSTRUCTIONS

1. Extent of Information to be reported:

a) Discovery or the changes in position, range, depth of uncovered reefs, shoals, wrecks or other obstructions.

b) Discovery or changes of floating objects (e.g buoys, mooring buoys, large scale fishing stakes, floating shipwrecks), magnetic anomalies, discolored water or breakers.

c) Establishments or changes of navigation facilities.

d) Establishments or changes of mooring or berthing facilities (e.g. piers, submarine cables, overhead cables, mooring buoys, breakwaters).

e) Changes in the limit of fairway, anchorages or sailing route.

f) Shortcomings in Chinese coastal port and fairway charts and other relative publications.

2. Instructions:

a) Measuring instrument, methods and time should be specified in expressing the location or scope; and the coordinate system should be indicated (1954 Beijing coordinate system or WGS-84 coordinate system).

b) When position expressed in bearing and distance, the origin should be specified; and when position expressed in latitude and longitude, the number, edition and publisher of chart referred to should be specified.

c) Measuring instrument, methods and time of the obstruction or shoal soundings should be indicated. In addition, the sounding datum and whether it makes corrections for the height of the tide should also be indicated.

d) Elevation of a navigational mark should be accompanied by the datum it referred to, and height of a light should indicate whether it refers to that of the top or that of the center.

e) The report should be signed and affix the official seal.

3. Remarks:

a) The information reported will be checked upon our receipt and then used to the best advantage which may mean inclusion in due weekly edition of Notices to Mariners. Certain amount of compensation will be given to the report senders.

b) Please send the report to Shanghai MSA Survey and Mapping Office. Address: 82 Lane 7, Gongqing Road, Yangpu District, Shanghai.