



# NOTICES TO MARINERS

Issue No.43 (Total No.1046)

Notice No.1366-1387

25 October 2021

---

---

## CONTENTS

- I Sailing Bulletin
- II Index
- III Notices to Mariners
- IV Temporary Notices

---

---

In order to keep navigation safety and make Chinese coastal port and fairway Charts modify timely and accurately, mariners are requested to inform the china MSA immediately of the discovery of new danger, or changes or defects in aids to navigation and of shortcomings in Chinese coastal port and fairway charts or publications. Copies of Navigational warning, Sailing information, and Dynamic aids condition should be sent to Tianjin, Shanghai and Guangdong MSA timely. Departments and mariners may contact Shanghai Marine Chart Press Center or Tianjin, Shanghai and Guangdong MSA to get subscribing information. The Notices to Mariners can also be made through the following websites.

In addition to postal methods, the following additional communication facilities are available:

Tianjin MSA Survey and Mapping Office:	E-mail: <a href="mailto:hccd@tjmsa.gov.cn">hccd@tjmsa.gov.cn</a> Phone: +86(0)22 58873986 Fax: +86(0)22 58873988
Shanghai Marine Chart Press Center:	E-mail: <a href="mailto:gztg@shchart.cn">gztg@shchart.cn</a> Phone: +86(0)21 65806556 Fax: +86(0)21 65697997
Guangdong MSA Survey and Mapping Office:	E-mail: <a href="mailto:hcmal@gdmsa.gov.cn">hcmal@gdmsa.gov.cn</a> Phone: +86(0)20 89320335 Fax: +86(0)20 89320336
China MSA Nautical Charts&Books Publisher:	Web: <a href="http://www.chart.msa.gov.cn">www.chart.msa.gov.cn</a>

The Maritime Safety Administration of the People's Republic of China



## Explanatory Notes

1. The Notices which publish the information about essential changing feature of Chinese coastal sea area and works at sea, is mainly used to correct the Chinese coastal port and fairway Charts and offer navigation safety information for mariners.
2. The information published in the notice origins from the marine information, the navigational warning, aids dynamics as well as the hydrographic achievements, which are issued by Maritime Administration. The additional source comes from shipping, fairway, sea, Harbour affairs, and fishing politics department.
3. The Notices include the Sailing Bulletin, the Notices to Mariners and Temporary Notices.
  - a) Sailing Bulletin announces rules and regulations of navigation, the printing, correcting and cancellation of publication, and the marine information which is promulgate by MSA and has important relationship which navigation safety. It is not used to correct the Charts.
  - b) The Notices to Mariners is used for user to correct related Chinese coastal port and fairway Charts. The number in parentheses behind the Chart No. indicates that only parts of the Notices related to this chart. The number in square bracket illustrated the previous update notice information.
  - c) The Temporary Notices published for the temporary establishment, cancellation, variation as well as works at sea. The Chart No. lists for user's convenience when mariners look up for the details.
4. Geographical position refer to the horizontal datum of the current edition of each affected chart. The 2000 national geodetic coordinate system which we adopt equals to WGS-84 world geodetic coordinate system in usage. The sounding datum refers to the level of Lowest Astronomical Tide and the elevation uses 1985 national vertical datum. Bearings are true reckoned clockwise from 000° to 359°. Those relating to lights are from seaward. The height of the lighthouse or light beacon is referred to Mean High Water Springs.
5. For symbols used in the Notices to Mariners, see GB12319-1998.
6. The unit in the Notices complies with the international standard unit of measurement, with the Chinese characters replaced by symbol and alphabet, such as degrees (°), minutes (') and seconds ("), meters (m), kilometers (km) or nautical miles (M).



# SAILING BULLETIN

## 1. Publication Information

### 1. New Chart Information

No.	Chart No.	Name	Scale	Date	Note
1	23113	MAIN FAIRWAY OF TIANJIN PORT( II )	1:30 000	2021年9月第7版	
2	23119	BEITANG HARBOUR AND HANGU HARBOUR	1:30 000	2021年9月第4版	
3	52138	APPROACHES TO ZHONGJIE ISLANDS	1:35 000	2021年9月第2版	
4	52141	XIAZHIMEN AND APPROACHES	1:40 000	2021年9月第2版	
5	53341	NIUBISHAN CHANNEL	1:40 000	2021年9月第2版	
6	53451	SHIPU PORT AND APPROACHES	1:50 000	2021年9月第3版	
7	54431	DACHEN ISLAND TO SONGMENGANG	1:35 000	2021年9月第2版	
8	55001	TAIZHOU ISLANDS TO BEIJI ISLANDS	1:150 000	2021年9月第1版	Scope of Chart 27°34'00"N ~28°30'00"N 120°42'00"E ~122°13'00"E
9	83103	QUANWAN HARBOUR	1:15 000	2021年9月第2版	
10	83104	DONGMA HARBOUR	1:15 000	2021年9月第13版	
11	91202	TIESHAN PORT( II )	1:15 000	2021年9月第4版	
12	91203	TIESHAN PORT( I )	1:15 000	2021年9月第4版	
13	91302	BEIHAI PORT	1:10 000	2021年9月第11版	

### 2. Disused Chart Information

No.	Chart No.	Name	Scale	Date	Note
1	23113	MAIN FAIRWAY OF TIANJIN PORT( II )	1:30 000	2021年1月第6版	
2	23119	BEITANG HARBOUR AND HANGU HARBOUR	1:30 000	2015年9月第3版	
3	52138	APPROACHES TO ZHONGJIE ISLANDS	1:35 000	2013年4月第1版	

No.	Chart No.	Name	Scale	Date	Note
4	52141	XIAZHIMEN AND APPROACHES	1:40 000	2020年3月第1版	
5	53341	NIUBISHAN CHANNEL	1:40 000	2016年1月第1版	
6	53451	SHIPU PORT AND APPROACHES	1:50 000	2021年3月第2版	
7	54002	TAIZHOU ISLANDS TO WENZHOU BAY	1:120 000	2012年12月第1版	CANCEL PUBLICATION
8	54431	DACHEN ISLAND TO SONGMENGANG	1:35 000	2015年3月第1版	
9	55001	TAIZHOU ISLANDS TO BEIJI ISLANDS	1:150 000	2012年1月第1版	
10	83103	QUANWAN HARBOUR	1:15 000	2020年8月第1版	
11	83104	DONGMA HARBOUR	1:15 000	2020年8月第12版	
12	91202	TIESHAN PORT( II )	1:15 000	2020年9月第3版	
13	91203	TIESHAN PORT( I )	1:15 000	2020年9月第3版	
14	91302	BEIHAI PORT	1:10 000	2020年8月第10版	

## 2,Marine Information

Chinese Version Only.

# INDEX

## 1,GEOGRAPHICAL INDEX

---

Bohai Sea	Haihe	(1380)
Yellow Sea	Beichangshan Island	(1366)
	Yantai Port	(1381)
East China Sea	Changjiangkou and Approaches	(1367)
	Hangzhou Gulf	(1368),(1382)
	Zhoushan Archipelago	(1369),(1370),(1371)
	Sandu'aokou and Approaches	(1372)
Taiwan Strait	Meizhou Bay and Approaches	(1373),(1383)
	Xiamen Port and Approaches	(1384)
	P'eng-hu Shui-tao Northeastwards	(1374)
	Dongshan Bay and Approaches	(1375)
South China Sea	Shantou Port	(1385)
	Haimen Bay and Approaches	(1376)
	Changsha Port	(1386)
	Honghai Bay	(1387)
	Hongkong Island Southeastwards	(1377)
	Zhujiangkou	(1378)
Beibu Gulf	Qinzhou Bay and Approaches	(1379)

## 2,INDEX OF CHARTS AFFECTED



Chart No.	Notice No.	Notice No. ( T )
23123		1380
34001	1366	
34131	1366	
34132	1366	
34161		1381
1302	1366	
1304	1366	
44212	1367	
44213	1367	
44258	1367	
44259	1367	
44261	1367	
51001	1368,1369,1370,1371	
51122	1368	1382
51123		1382
51172	1368	1382
52001	1369,1370,1371	
52133	1369,1370	
52135	1371	
52171	1370	
52172	1369,1370	
52173	1369,1370	
53001	1371	
53171	1371	
62001	1372	
63111	1373	1383
63131	1373	
65111		1384
66001	1375	
66411	1375	
66441	1375	
2308	1369	
2310	1372	
2311	1374	
2312	1374,1375	
81001	1375,1376	













## Notices to Mariners


### 1366.Yellow Sea – Beichangshan Island – Light–tower

Delete  闪10s95m21M (1)37°59'12".4N,120°42'51".6E  
Insert  闪10s105m22M (2)37°59'27".2N,120°41'33".0E  
Chart 34001〔2021–1123〕 34131〔2021–1205〕 34132〔2021–1205〕 1302〔2021–1324〕  
1304〔2021–1347〕  
List of lights CNP81/2020~2021〔3410920〕  
Source Beihai Aids 043/2021

### 1367.East Chia Sea – Changjiangkou and Approaches – Huangpu River – Aids

Delete 陆家咀(1)  V-AIS (1)31°14'39".7N,121°29'30".0E  
(2)  V-AIS (2)31°14'45".0N,121°29'39".2E  
(115A)  V-AIS (3)31°13'19".5N,121°30'11".6E  
Insert (113A)  闪(2)红6s (4)31°14'49".0N,121°29'48".0E  
(113B)  闪红4s (5)31°14'42".0N,121°29'33".0E  
(114A)  闪(2)绿6s (6)position (3) above  
(114B)  快绿 (7)31°13'03".6N,121°30'17".4E  
(118A)  闪红4s (8)31°10'59".0N,121°27'44".0E  
Chart 44212(1~3;4~7)〔2021–〕 44213(8)〔2021–379〕 44258(1,2;4,5)〔2021–〕  
44259(3;6,7)〔2020–〕 44261(8)〔2021–〕  
List of lights CNP82/2020~2021〔4510890.01〕〔4510890.02〕〔4512100.001〕〔4512100.002〕  
〔4512100.01〕〔4512100.02〕〔4512105.001〕〔4512150.01〕  
Source East China Sea Aids 009/2021

### 1368.East China Sea – Hangzhou Gulf – Waipushan Eastwards – Wreck

Insert 概位  据报(2021) 30°35'48".0N,121°09'24".0E  
Note: The wreck is a fishing vessel.  
Chart 51001〔2021–1307〕 51122〔2021–289〕 51172〔2021–1171〕  
Source Zhejiang Navigation Warning 0925/2021

1369.East China Sea – Zhoushan Islands – Qushan Island Westwards – Aids




Delete  V-AIS (1)30°25'43".7N,122°15'08".0E  
 互明暗蓝黄 3s (2)30°25'53".7N,122°15'08".4E  
 互明暗蓝黄 3s (3)30°25'33".7N,122°15'08".4E

Chart 51001(2)[2021-1368] 52001(2)[2021- ] 52133[2021-1247]  
 52172(1,2)[2021- ] 52173(1,2)[2021- ] 2308(2)[2021-1356]

List of lights CNP82/2020~2021[5311335][5311336.01][5311336.02]

Source East China Sea Aids 009/2021

1370.East China Sea – Zhoushan Islands – Qushan Island Southwards – Aids




Delete  V-AIS (1)30°24'52".8N,122°21'37".2E  
 互明暗蓝黄 3s (2)30°24'52".9N,122°21'45".7E  
 互明暗蓝黄 3s (3)30°24'52".3N,122°21'28".7E

Chart 51001(3)[2021-1369] 52001(3)[2021-1369] 52133[2021-1369]  
 52171(1,3)[2021- ] 52172(1,3)[2021-1369] 52173(1,3)[2021-1369]

List of lights CNP82/2020~2021[5311491][5311491.01][5311491.02]

Source East China Sea Aids 009/2021

1371.East China Sea – Zhoushan Islands – Lightbeacon









Delete (L15)  莫(C)黄 12s9.5m3M(同闪) (1)30°13'20".4N,122°00'35".2E  
 (L16)  莫(C)黄 12s9.5m3M(同闪) (2)30°13'21".3N,122°00'33".3E  
 (L17)  莫(C)黄 12s9.5m3M(同闪) (3)30°13'35".0N,122°00'44".9E  
 (L18)  莫(C)黄 12s9.5m3M(同闪) (4)30°13'36".3N,122°00'41".5E  
 (L19)  莫(C)黄 12s9.5m3M(同闪) (5)30°13'36".2N,122°00'45".5E  
 (L10)  莫(C)黄 12s9.5m3M(同闪) (6)30°13'37".3N,122°00'41".8E  
 (L11)  莫(C)黄 12s9.5m3M(同闪) (7)30°13'51".4N,122°00'53".1E  
 (L12)  莫(C)黄 12s9.5m3M(同闪) (8)30°13'53".0N,122°00'49".5E

Chart 51001(6)[2021-1370] 52001(6)[2021-1370] 52135(1,6,7)[2021-1173]  
 53001(6)[2021-1308] 53171(1,6,7)[2021- ]

List of lights CNP82/2020~2021[5312114.05] [5312114.06] [5312114.07] [5312114.08]  
[5312114.09] [5312114.10] [5312114.11] [5312114.12]

Source East China Sea Aids 009/2021

### 1372.East China Sea – Sandu’ aokou and Approaches – Kuishan Island Southeastwards – V-AIS

Insert  V-AIS 26°28'47".6N,120°09'03".2E

Chart 62001[2021-1278] 2310[2021-1181]

List of lights CNP82/2020~2021[6110701]

Source East China Sea Aids 009/2021

### 1373.Taiwan Strait – Meizhou Bay and Approaches – Aids

Delete (2) ★ 闪(2)6s9.8m3M 25°11'10".4N,119°00'45".9E

Chart 63111[2020-849] 63131[2020-1000]

List of lights CNP82/2020~2021[6410419.01]

Source East China Sea Aids 009/2021

### 1374.Taiwan Strait – P’eng-hu Shui-tao Northeastwards – Fairway & VTS Report Line

Insert traffic separation scheme boundary line

and note "北向航道", joining:

(1)24°09'57".6N,120°12'25".2E

(2)24°08'31".2N,120°09'00".0E

(2312东图廓交点)

(3)23°57'25".2N,120°00'21".6E

(4)23°52'58".8N,119°59'13".2E:

traffic separation scheme boundary line

and note "南向航道", joining:

(5)24°14'20".4N,120°06'43".2E

(6)23°56'16".8N,119°52'44".4E

traffic separation scheme boundary line

and note "东侧缓冲区", joining:

(7)24°07'15".6N,120°11'16".8E

(8)24°04'18".7N,120°09'00".0E

	(2312 东图廓交点)
	(9) 23°56'24".0N, 120°02'52".8E
	(10) 23°52'19".2N, 120°01'51".6E
traffic separation scheme boundary line	
and note "西侧缓冲区", joining:	(11) 24°15'21".6N, 120°05'27".6E
	(12) 23°57'00".0N, 119°51'18".0E
traffic separation zone boundary line, joining:	(13) 24°12'25".2N, 120°09'14".4E
	(14) 24°12'06".6N, 120°09'00".0E
	(2312 东图廓交点)
	(15) 23°54'46".8N, 119°55'37".2E
	(16) 23°55'19".2N, 119°54'39".6E
	(17) 24°13'04".8N, 120°08'24".0E
	(18) 24°12'36".5N, 120°09'00".0E
	(2312 东图廓交点)
⇒ (方位 035°30')	(19) 24°03'55".4N, 120°04'00".1E
⇐ (方位 215°30')	(20) 24°05'33".0N, 120°01'31.9E
⇒ (方位 035°30')	(21) 24°02'41".2N, 120°05'42.6E
⇐ (方位 215°30')	(22) 24°06'30".5N, 120°00'05.7E
VTS report line (precautionary area boundary	
line) and note "VTS report line", joining:	(23) 24°15'43".2N, 119°57'00".0E
	(24) 24°18'00".0N, 119°57'00".0E
	(2311 南图廓交点)
	(25) 24°25'00".0N, 119°57'00".0E
	(26) 24°25'00".0N, 120°09'00".0E
	(2312 东图廓交点)
	(27) 24°25'00".0N, 120°23'00".0E
	(28) 24°18'00".0N, 120°23'00".0E
	(2311 南图廓交点)
	(29) 24°05'56".4N, 120°23'00".0E
	(30) 23°54'27".3N, 120°09'00".0E
	(2312 东图廓交点)

(31)23°51'43".2N,120°05'40".0E

(32)23°42'00".0N,120°05'40".0E

(33)23°42'00".0N,119°45'00".0E

(34)23°59'49".2N,119°45'00".0E

(35)23°53'31".2N,119°53'58".8E






















Chart 2311(24,25,27,28)[2021-1280]

2312(2~4;5;6;8~10;11,12;14~18;19~22;23,25,26;30~34;35)[2021-1359]

Source NTM 2021-(36)-1281

### 1375.Taiwan Strait – Dongshan Bay and Approaches – Aids

Amend	from: 古雷港(Q1)  莫(Q)黄12s	(1)23°39'47".9N,117°35'36".6E
	to: (Q2)  莫(Q)黄12s	(2)position (1) above
	from: 古雷港(1)  闪红4s(同闪)	(3)23°39'13".5N,117°34'33".2E
	to: (8)  快红	(4)position (3) above
	from: (2)  闪红4s(同闪)	(5)23°40'25".7N,117°34'40".1E
	to: (10)  闪红4s	(6)position (5) above
	from: (3)  闪红4s(同闪)	(7)23°41'23".2N,117°34'44".2E
	to: (12)  快红	(8)position (7) above
	from: (4)  闪红4s(同闪)	(9)23°42'32".4N,117°34'31".7E
	to: (14)  闪红4s	(10)position (9) above
Insert	古雷港(Q1)  莫(Q)黄12s	(11)23°38'20".4N,117°33'03".6E
	古雷港(1)  闪绿4s	(12)23°35'42".8N,117°33'47".9E
	(3)  闪(2)绿6s	(13)23°36'52".2N,117°34'09".0E
	(4)  闪(2)红6s	(14)23°36'56".5N,117°33'52".0E
	(5)  闪(3)绿10s	(15)23°38'01".5N,117°34'30".1E
	(6)  闪(3)红10s	(16)23°38'05".9N,117°34'13".1E
	(7)  快绿	(17)23°39'10".9N,117°34'51".2E
	(9)  闪绿4s	(18)23°40'24".4N,117°34'57".7E
	(11)  快绿	(19)23°41'23".8N,117°35'02".9E




(S1)  V-AIS	(20) 23°28'57".7N, 117°31'35".9E
(S2)  V-AIS	(21) 23°32'21".4N, 117°32'37".6E
(S3)  V-AIS	(22) 23°35'44".9N, 117°33'39".5E
(S4)  V-AIS	(23) 23°39'12".3N, 117°34'42".5E
(S5)  V-AIS	(24) 23°41'23".4N, 117°34'54".0E

**Chart** 66001(1~4,7,8;11,12,14,15,18,20,21)[2021-1256]  
66411(9,10)[2021-1183] 66441(1~10;11~19,22~24)[2021-1183]  
81001(12,14,20,21)[2021-1332] 2312(20,21)[2021-1374]

**List of lights** CNP82/2020~2021[6611769.01] [6611769.02] [6611770] [6611770.01]  
[6611770.02] [6611770.03] [6611770.04] [6611770.05] [6611770.06]  
[6611770.07] [6611770.08] [6611770.09] [6611770.10] [6611770.11]  
[6611770.12] [6611770.14] [6612225.01] [6612225.02] [6612225.03]  
[6612225.04] [6612225.05]

**Source** East China Sea Aids 009/2021

### 1376.South China Sea – Haimen Bay and Approaches – Reef & Obstruction & Shallow Depth

<b>Delete</b> 3 <sub>s</sub>	(1) 23°10'24".3N, 116°35'52".6E
2 <sub>s</sub>	(2) 23°10'20".1N, 116°35'56".2E
4 <sub>s</sub> 岩	(3) 23°10'07".4N, 116°35'43".5E
3 <sub>7</sub>	(4) 23°10'04".1N, 116°35'56".1E
5 <sub>i</sub> 及危险线	(5) 23°09'54".8N, 116°36'01".0E
	(6) position (5) above
6 <sub>s</sub>	(7) 23°10'05".6N, 116°37'10".4E
8 <sub>s</sub> 岩	(8) 23°09'50".7N, 116°37'17".4E
	(9) position (8) above
	(10) position (8) above
8 <sub>s</sub> 岩	(11) position (8) above
4 <sub>s</sub> 石	(12) 23°09'57".4N, 116°39'12".0E
4 <sub>s</sub> 岩	(13) 23°09'51".8N, 116°39'20".2E
4 <sub>s</sub> 岩	(14) position (13) above

	2 <sub>2</sub> 岩	(15)23°10'28".3N,116°39'58".0E
	4 <sub>1</sub> 岩	(16)23°10'33".5N,116°37'32".0E
Insert	3 <sub>5</sub>	(17)23°10'24".1N,116°35'53".6E
	2 <sub>7</sub>	(18)23°10'20".3N,116°35'56".6E
	5 岩	(19)23°10'07".6N,116°35'43".4E
	3 <sub>9</sub>	(20)23°10'04".4N,116°35'56".2E
	5	(21)position (5) above
	5	(22)position (5) above
	6 <sub>6</sub>	(23)23°10'05".6N,116°37'10".5E
	8 <sub>9</sub> 岩	(24)23°09'51".3N,116°37'16".9E
	8 <sub>9</sub> 岩	(25)position (24) above
	4 <sub>9</sub> 石	(26)23°09'57".4N,116°39'11".9E
	4 <sub>9</sub> 岩	(27)23°09'51".7N,116°39'20".1E
	3 <sub>7</sub> 岩	(28)23°10'28".2N,116°39'58".8E
	4 <sub>2</sub> 岩	(29)23°10'33".6N,116°37'32".4E
Chart	81001(6,10,15;22,25,28)(14;27with chart unchanged)[2021-1375]	
	81201(1,3~5,9,15,16;17,19~21,24,28,29)(7,12,13;23,26,27with chart unchanged) [2021-896]	
	81209(1~5,8,15,16;17~21,24,28,29)(7,12,13;23,26,27with chart unchanged) [2020- ]	
	3313(11,15;25,28)[2021-1332]	
Source	Guangzhou Hydrographic Center	

### 1377.South China Sea – Hongkong Island Southeastwards – Submarine Cable

Insert	submarine cable, joining:	(1)22°12'54".8N,114°12'22".5E
		(2)22°12'57".4N,114°12'34".6E
		(3)22°12'49".3N,114°12'40".7E
		(4)22°12'08".7N,114°12'33".6E
		(5)22°11'55".0N,114°12'20".5E
		(6)22°11'32".6N,114°12'30".2E



submarine cable, joining:

- (7)22°11'15".3N,114°12'46".0E
- (8)22°11'55".6N,114°16'00".6E
- (9)22°12'03".6N,114°17'22".5E
- (10)22°12'04".5N,114°22'54".0E
- (11)22°12'05".7N,114°23'00".0E  
(84203 东图廓交点)
- (12)22°12'07".6N,114°23'09".1E
- (13)22°12'56".0N,114°24'00".0E  
(84001 东图廓交点)
- (14)22°13'20".5N,114°24'25".8E
- (15)22°13'37".6N,114°25'21".4E
- (16)22°14'25".9N,114°25'49".8E
- (17)22°14'52".4N,114°30'08".8E
- (18)22°12'54".8N,114°12'22".5E
- (19)22°12'52".7N,114°12'28".6E
- (20)22°12'28".6N,114°12'25".4E
- (21)22°11'37".7N,114°12'06".0E
- (22)22°11'13".9N,114°12'22".1E
- (23)22°11'00".2N,114°12'22".6E
- (24)22°10'39".7N,114°12'45".6E
- (25)22°10'29".2N,114°12'47".2E
- (26)22°09'37".7N,114°13'57".2E
- (27)22°09'11".8N,114°14'17".2E
- (28)22°09'00".4N,114°14'43".6E
- (29)22°08'38".3N,114°14'51".2E
- (30)22°08'35".9N,114°15'18".5E
- (31)22°08'45".0N,114°16'28".7E
- (32)22°08'55".4N,114°16'53".0E
- (33)22°09'07".9N,114°19'01".6E
- (34)22°09'08".3N,114°19'55".9E

submarine cable, joining:

(35)22°09'19".3N,114°20'39".5E

(36)22°09'34".9N,114°22'54".0E

(37)22°09'35".2N,114°23'00".0E

(84203 东图廓交点)

(38)22°09'38".8N,114°24'00".0E

(84001 东图廓交点)

(39)22°09'48".8N,114°26'48".1E

(40)22°10'05".8N,114°28'00".7E

(41)22°10'29".1N,114°28'27".7E

(42)22°11'00".8N,114°30'08".8E

(43)22°12'54".6N,114°12'22".5E

(44)22°12'53".0N,114°12'27".3E

(45)22°11'53".2N,114°12'05".8E

(46)22°10'33".8N,114°12'52".2E

(47)22°10'19".6N,114°12'53".0E

(48)22°09'22".0N,114°13'53".2E

(49)22°09'07".5N,114°13'59".0E

(50)22°08'57".0N,114°14'34".0E

(51)22°08'46".1N,114°14'36".8E

(52)22°08'36".1N,114°14'50".3E

(53)22°08'31".9N,114°15'19".3E

(54)22°08'35".2N,114°15'56".3E

(55)22°08'54".0N,114°16'11".7E

(56)22°09'39".5N,114°22'54".0E

(57)22°09'40".0N,114°23'00".0E

(84203 东图廓交点)

(58)22°09'45".2N,114°24'00".0E

(84001 东图廓交点)

(59)22°09'59".4N,114°26'43".7E




(60)22°09'42".5N,114°27'14".5E
































(61)22°09'50".3N,114°30'08".8E

Chart 84001(30~36,38)(1~10,12,13;18~30;43~56,58with chart unchanged)[2021-1333]  
84203(18~37;54~57)(1~11;43~54with chart unchanged)[2021-980]  
3314(30~36,39~42)(1~10,12,14~17;18~30;43~56,59~61with chart unchanged)  
[2021-1335]

Source Hongkong NTM 2021-(19)-73






























### 1378.South China Sea – Zhujiangkou – Hengqin Island and Approaches – Aids

Delete	(1)  快 黑黄	(1)22°10'22".3N,113°31'41".7E
	(2)  闪绿4s 绿	(2)22°10'25".0N,113°31'31".0E
	(3)  闪红4s 红	(3)22°10'16".0N,113°31'29".0E
	(4)  快(6)+长闪15s 黄黑	(4)22°10'16".0N,113°31'19".0E
	(5)  闪红4s 红	(5)22°10'07".0N,113°31'18".0E
	(6)  闪(2)红6s 红	(6)22°09'25".0N,113°30'05".0E
	(7)  闪绿4s 绿	(7)22°09'21".0N,113°29'25".0E
	(8)  闪(2)红6s 红	(8)22°09'05".0N,113°28'56".0E
	(9)  闪绿4s 绿	(9)22°09'05".0N,113°28'17".0E
	(10)  闪(2)红6s 红	(10)22°08'57".0N,113°28'15".0E
	(11)  闪(2)红6s 红	(11)22°09'07".0N,113°27'43".0E
	(12)  闪(2)红6s 红	(12)22°09'33".0N,113°27'04".0E
	(13)  闪绿4s 绿	(13)22°09'58".0N,113°26'43".0E
	(14)  闪(2)红6s 红	(14)22°10'20".0N,113°26'01".0E
	(15)  闪(2)绿6s 绿	(15)22°10'50".0N,113°25'31".0E
	(1)  闪绿4s 绿	(16)22°05'59".2N,113°34'15".9E
	(2)  闪红4s 红	(17)22°05'54".3N,113°34'14".5E
	(3)  闪红4s 红	(18)22°06'08".7N,113°33'43".8E
	(4)  闪红4s 红	(19)22°06'22".4N,113°33'14".2E
	(5)  闪(2)红6s 红	(20)22°06'30".2N,113°32'56".3E
	(6)  闪(4)8s	(21)22°06'33".4N,113°32'48".8E

- (7)  闪(2)红6s  
 (8)  闪红4s  
 (9)  闪(2)红6s  
 (10)  闪绿4s  
 (11)  闪绿4s  
 (12)  闪(2)红6s  
 (13)  闪(2)红6s  
 (14)  闪绿4s  
 (15)  闪(2)红6s  
 (16)  闪绿4s  
 (17)  闪(2)红6s  
 (18)  闪绿4s  
 (M27)  快(9)15s  
            黄黑黄  
 (M28)  闪红4s  
 (M29)  闪绿4s  
            闪(2)6s  
            黑红黑  
 (M27)  快  
            黑黄  
 (M28)  闪绿4s  
 (M29)  闪红4s  
 (M30)  甚快(6)+长闪10s  
            黄黑  
 (M31)  闪红4s  
 (M32)  闪红4s  
 (M33)  闪绿4s  
 (M34)  闪红4s  
 (M35)  闪绿4s  
 (HG)  闪(2)5s  
            黑红黑  
 (M36)  闪(2)红6s  
 (M37)  闪绿4s  
 (M38)  闪(2)红6s

Insert

- (22) 22°06'41".9N, 113°32'52".5E  
 (23) 22°06'55".5N, 113°32'51".2E  
 (24) 22°07'17".9N, 113°32'52".7E  
 (25) 22°07'37".5N, 113°32'56".3E  
 (26) 22°08'43".1N, 113°32'58".7E  
 (27) 22°08'42".9N, 113°32'54".2E  
 (28) 22°09'01".3N, 113°32'41".2E  
 (29) 22°09'26".1N, 113°32'23".5E  
 (30) 22°09'28".3N, 113°32'17".9E  
 (31) 22°09'47".9N, 113°32'11".2E  
 (32) 22°10'00".4N, 113°32'01".9E  
 (33) 22°10'13".8N, 113°31'59".6E  
 (34) 22°10'39".0N, 113°31'45".0E  
 (35) 22°10'36".0N, 113°31'42".0E  
 (36) 22°10'52".8N, 113°31'42".0E  
 (37) 22°11'36".0N, 113°31'57".0E  
 (38) position (1) above  
 (39) 22°10'25".8N, 113°31'31".8E  
 (40) 22°10'16".8N, 113°31'29".4E  
 (41) 22°10'16".5N, 113°31'19".5E  
 (42) 22°10'07".6N, 113°31'18".9E  
 (43) 22°09'51".5N, 113°30'55".9E  
 (44) 22°09'58".3N, 113°30'51".5E  
 (45) 22°09'41".1N, 113°30'36".9E  
 (46) 22°09'47".6N, 113°30'32".7E  
 (47) 22°09'33".7N, 113°30'23".6E  
 (48) 22°09'25".1N, 113°30'05".9E  
 (49) 22°09'21".5N, 113°29'25".6E  
 (50) 22°09'05".6N, 113°28'56".1E

(M39)  闪绿 4s	(51) 22°09'05".1N, 113°28'17".3E
(M40)  闪(2)红 6s	(52) 22°08'57".8N, 113°28'15".3E
(M41)  闪(2)红 6s	(53) 22°09'07".8N, 113°27'43".9E
(M42)  闪(2)红 6s	(54) 22°09'33".8N, 113°27'04".6E
(M43)  闪绿 4s	(55) 22°09'58".5N, 113°26'43".7E
(M44)  闪(2)红 6s	(56) 22°10'20".4N, 113°26'01".6E
(M45)  闪绿 4s	(57) 22°10'50".4N, 113°25'31".6E
(M46)  闪红 4s	(58) 22°11'10".1N, 113°25'08".4E
(M47)  闪绿 4s	(59) 22°11'16".2N, 113°25'15".6E
(M48)  闪红 4s	(60) 22°11'35".3N, 113°24'54".8E
(M49)  闪绿 4s	(61) 22°11'39".3N, 113°25'02".4E
(B1)  闪绿 4s	(62) position (16) above
(B2)  闪红 4s	(63) 22°05'54".2N, 113°34'14".5E
(B3)  闪红 4s	(64) position (18) above
(B4)  闪红 4s	(65) 22°06'22".4N, 113°33'14".1E
(B5)  闪(2)红 6s	(66) position (20) above
(B6)  闪(4)8s	(67) position (21) above
(B7)  闪(2)红 6s	(68) position (22) above
(B8)  闪红 4s	(69) 22°06'55".5N, 113°32'51".1E
(B9)  闪(2)红 6s	(70) 22°07'17".8N, 113°32'52".6E
(B10)  闪绿 4s	(71) 22°07'42".2N, 113°32'56".2E
(B11)  闪绿 4s	(72) position (26) above
(B12)  闪(2)红 6s	(73) position (27) above
(B13)  闪(2)红 6s	(74) position (28) above
(B14)  闪绿 4s	(75) 22°09'25".8N, 113°32'21".4E
(B15)  闪(2)红 6s	(76) 22°09'28".3N, 113°32'17".8E
(B16)  闪绿 4s	(77) 22°09'49".1N, 113°32'10".3E
(B17)  闪(2)红 6s	(78) position (32) above
(B18)  闪绿 4s	(79) 22°10'14".6N, 113°31'57".8E

	(80)22°10'39".0N,113°31'45".6E
	(81)position (35) above
	(82)22°10'53".4N,113°31'42".0E
	(83)22°11'36".2N,113°31'56".7E

Chart 84001(16,21;62,67)[2021-1377] 84002(16,21;62,67)[2021-1333]  
84204(1,4,6~9,11,13~16,19,21,24,26,30,33,34;38,41,45,48~51,53,55~57,60,62,65,  
67,70,72,76,79,80)[2021-1334]  
84206(24,26,30;70,72,76)[2021-1351] 84218(16~19;62~65)[2021-1018]  
84221(1,16,18,19,21,24,26,30,33,34;38,62,64,65,67,70,72,76,79,80)[2021-1136]  
3314(21;67)[2021-1377]

List of lights CNP83/2020~2021[7413295.27][7413295.28][7413295.29][7413295.30]  
[7413295.31][7413295.32][7413295.33][7413295.34][7413295.35]  
[7413295.36][7413295.37][7413295.38][7413295.39][7413295.40]  
[7413295.41][7413295.42][7413295.43][7413295.44][7413295.45]  
[7413295.46][7413295.47][7413295.48][7413295.49][7413296]  
[7413300.01][7413301.02][7413301.03][7413301.04][7413301.05]  
[7413301.06][7413301.07][7413301.08][7413301.09][7413301.10]  
[7413301.11][7413301.12][7413301.13][7413301.14][7413301.15]  
[7413318.01][7413318.02][7413318.03][7413318.04][7413318.05]  
[7413318.06][7413318.07][7413318.08][7413318.09][7413318.10]  
[7413318.11][7413318.12][7413318.13][7413318.14][7413318.15]  
[7413318.16][7413318.17][7413318.18][7413318.19][7413318.20]  
[7413318.21][7413318.27][7413318.28][7413318.29][7413322]

Source Zhuhai Waterway Notice 013/2021

### 1379.Beibu Gulf – Qinzhou Bay and Approaches – Wreck & Shallow Depth

Delete	8 <sub>s</sub>	(1)21°41'59".4N,108°36'18".6E
	8 <sub>s</sub>	(2)21°42'03".0N,108°36'08".8E
		(3)21°21'02".4N,108°36'56".9E
		(4)21°39'44".0N,108°38'48".6E
	9 <sub>4</sub>	(5)21°41'52".1N,108°36'14".3E

Chart 92001(3~5)[2021-1352] 92101(3~5)[2021-1348] 92104(1,2,4,5)[2021-1290]

92106(3)[2021-1348] 92107(4,5)[2021-1348] 3316(3,4)[2021-1352]

**Source** Guangzhou Hydrographic Center





## Temporary Notices

### 1380. Bohai Sea – Haihe – Construction (T)

**Date** September 18, 2021 to January 18, 2024

**Area** joining: (1) 38°59'09".0N, 117°42'31".8E  
(2) 38°59'17".4N, 117°42'32".4E  
(3) 38°59'16".8N, 117°42'45".6E  
(4) 38°59'03".0N, 117°42'54".6E  
(5) 38°59'01".2N, 117°42'44".4E  
(6) position (1) above

**Note:** Tel: 13752392844.

**Chart** 23123

**Source** Haihe Navigation Notice 091/2021

### 1381. Yellow Sea – Yantai Port – Xigang Harbour – Pier Construction (T)

**Date** September 18, 2021 to March 16, 2022

**Area** joining: (1) 37°42'44".6N, 121°08'12".9E  
(2) 37°42'49".0N, 121°08'15".6E  
(3) 37°43'02".4N, 121°08'30".8E  
(4) 37°43'16".2N, 121°08'11".7E  
(5) 37°42'58".7N, 121°07'55".2E  
(6) 37°42'45".9N, 121°08'03".2E  
(7) position (1) above

**Note:** Irrespective vessels are prohibited into the temporary safety zone.

**Chart** 34161

**Source** Yantai Navigation Notice 415/2021

### 1382. East China Sea – Hangzhou Bay – Work (T)

**Date** September 22, 2021 to March 21, 2022, day

**Area** joining: (1) 30°32'31"N, 121°04'35"E  
(2) 30°24'32"N, 121°10'48"E  
(3) 30°23'45"N, 121°09'17"E  
(4) 30°31'50"N, 121°03'15"E  
(5) position (1) above

Blank Page

Note: Keep watching on VHF ch.10&16.  
Chart 51122 51123 51172  
Source Jiaxing Navigation Notice 021/2021

### 1383.Taiwan Strait – Meizhou Bay and Approaches – Xiuyu Harbour – Construction (T)

Date September 9, 2021 to May 31, 2022  
Area joining: (1)25°13'04".0N、118°56'10".7E  
(2)25°13'13".7N、118°56'33".9E  
(3)25°13'22".2N、118°56'44".0E  
(4)25°13'31".7N、118°56'34".5E  
(5)25°13'15".4N、118°56'04".7E  
(6)position (1) above

Note: Keep watching on VHF ch.16&10.  
Chart 63111  
Source Quanzhou Navigation Notice 072/2021

### 1384.Taiwan Strait – Xiamen Port and Approaches – Dredging (T)

Date April 15, 2021 to July 31, 2022  
Area joining: (1)24°32'11".3N、118°02'44".0E  
(2)24°31'44".0N、118°03'16".2E  
(3)24°31'27".1N、118°03'33".3E  
(4)24°31'09".9N、118°03'36".6E  
(5)24°31'06".9N、118°03'30".4E  
(6)24°30'55".5N、118°03'36".2E  
(7)24°30'53".9N、118°03'41".6E  
(8)24°30'56".9N、118°03'59".7E  
(9)24°31'19".5N、118°03'54".4E  
(10)24°31'23".1N、118°04'01".6E  
(11)24°31'33".5N、118°04'00".0E  
(12)24°31'54".8N、118°03'42".5E  
(13)24°32'16".6N、118°03'13".6E  
(14)24°32'27".4N、118°02'25".0E  
(15)24°32'29".7N、118°01'44".3E  
(16)24°32'19".5N、118°01'44".2E

Blank Page

(17)position (1) above

**Note:** Keep watching on VHF ch.08(Tel.:13123383489).

**Chart** 65111

**Source** Xiamen Navigation Notice 017&048/2021

### 1385.South China Sea – Shantou Port – Geological Exploration (T)

**Date** September 16, 2021 to June 19, 2022

**Area** area1, 21m on each side of the line,joining: (1)23°20'35".5N、116°45'10".2E

(2)23°20'05".3N、116°45'06".8E

area2, 100m on each side of the line,joining: (3)position (1) above

(4)position (2) above

area3, 200m on each side of the line,joining: (5)position (1) above

(6)position (2) above

**Note:** Keep watching on VHF ch.08&16.

**Chart** 81204 81205

**Source** Shantou Navigation Notice 080/2021

### 1386.South China Sea – Changsha Port – Bridge Construction (T)

**Date** September 17, 2021 to September 17, 2024

**Area** joining: (1)22°49'30".7N、115°16'04".0E

(2)22°49'47".0N、115°15'30".3E

(3)22°49'40".8N、115°15'38".0E

(4)22°49'31".0N、115°15'58".7E

(5)position (1) above

**Note:** During the construction of temporary navigable hole, the navigable clearance width is 25m, height is 6.95m.

**Chart** 82303

**Source** Shanwei Navigation Notice 020/2021

### 1387.South China Sea – Honghai Bay – Drilling(T)

**Date** September 16, 2021 to June 30, 2022

**Area** joining: (1)22°41'33".4N、114°59'17".4E

(2)22°41'46".7N、114°59'42".1E

(3)22°40'04".9N、115°00'45".5E

Blank Page

(4)22°39'56".1N、115°00'17".9E

(5)position (1) above

**Note:** Keep watching on VHF ch.08(Tel: 15022692660).

**Chart** 82312

**Source** Huizhou Navigation Notice 049/2021

Blank Page



## Disabled Temporary Notice List

### (1) Bohai Sea

1390/2020	Laizhou Gulf	Construction(T)
1409/2020	Nearby Dongying Port	Drilling(T)
1501/2020	Tianjin Port	Dredging(T)
24/2021	North of Dongying Port	Drilling(T)
277/2021	Dongying Port Northwestwards	Drilling(T)
302/2021	Tianjin Port	Pier Construction(T)
368/2021	Dongying Port	Drilling(T)
517/2021	Tangshan Port	Breakwater Construction(T)
521/2021	Tangshan Port	Drilling(T)
558/2021	Tangshan Port	Breakwater Construction(T)
563/2021	Laizhou Gulf	Drilling(T)
641/2021	Panjin Port	Pier Construction(T)
642/2021	Panjin Port	Pier Construction(T)
849/2021	Tianjin Port	Dredging(T)
881/2021	Dongying Port	Drilling(T)
938/2021	Tianjin Port	Dredging(T)
986/2021	Yingkou Port	Dredging(T)
1027/2021	Huludao Port	Dredging(T)
1095/2021	Tangshan Port	Dredging(T)
1096/2021	Tianjin Port	Surveying(T)
1144/2021	Tianjin Port	Pier Construction(T)
1145/2021	Tianjin Port	Surveying(T)
1150/2021	Yantai Port	Platform Construction(T)
1232/2021	Yantai Port	Construction(T)
1292/2021	Panjin Port	Dredging(T)

### (2) Yellow Sea

26/2020	Binhai Port	Dredging(T)
556/2021	Dandong Port	Dredging(T)
852/2021	Qingdao Port	Dredging(T)
995/2021	Qingdao Port	Construction(T)
1094/2021	Dalian Port	Dredging(T)
1104/2021	Shidao Port	Dredging(T)
1261/2021	Dandong Port	Dredging(T)

(3) East China Sea & Taiwan Strait

32/2020	Meizhou Bay	Work(T)
1441/2020	Yongjiang River	Surveying(T)
1442/2020	Zhoushan Islands	Pier Construction(T)
241/2021	Zhoushan Archipelago	Berth Construction(T)
309/2021	Hangzhou Gulf	Dredging(T)
859/2021	Meizhou Bay	Exploding(T)
956/2021	Luoyuanwan	Work(T)
957/2021	Songxia Port and Approaches	Reef Exploding(T)

(4) South China Sea & Beibu Gulf

1122/2020	Jiazi Port and Approaches	Work(T)
1341/2020	Approaches to Bohexingang Harbour	Pier Construction(T)
1537/2020	Zhujiangkou	Pier Construction(T)
36/2021	Shuangyuzui Southwards	Construction(T)
330/2021	Approaches to Haimen Port	Bridge Construction(T)
440/2021	Zhujiangkou	Dredging(T)
533/2021	Shibeishanjiao and Approaches	Construction(T)
620/2021	Approaches to Jieshi Bay	Construction(T)
659/2021	Beihai Port and Approaches	Work(T)
702/2021	Zhujiangkou	Fairway Construction(T)
914/2021	Zhujiangkou	Dredging(T)
959/2021	Hailing Island and Approaches	Work(T)

## INDEX OF TEMPORARY NOTICES IN FORCE

### (1) Bohai Sea

383/2010	Tianjin Port	Buoyage(T)
164/2020	Tangshan Port	Pier Construction(T)
559/2020	Tianjin Port	Pier Construction(T)
961/2020	Hongyanhe Power Plant	Dike Construction(T)
1143/2020	Dongying Port	Berth Construction(T)
1323/2020	Luanhe kou	Dredging(T)
1390/2020	Laizhou Gulf	Construction(T)
1409/2020	Nearby Dongying Port	Drilling(T)
1432/2020	Changxing Island	Winter Buoyage(T)
1435/2020	Tianjin Port	Winter Buoyage(T)
1437/2020	Huanghua Port	Winter Buoyage(T)
1438/2020	Approaches to Dongying Port	Construction(T)
1501/2020	Tianjin Port	Dredging(T)
24/2021	North of Dongying Port	Drilling(T)
121/2021	Laizhou Gulf	Construction(T)
157/2021	Approaches to Dongying Port	Drilling(T)
190/2021	Tangshan Port	Aids(T)
192/2021	Tangshan Port	Fairway Construction(T)
193/2021	Tianjin Port	Surveying(T)
221/2021	Approaches to Dongying Port	Drilling(T)
277/2021	Dongying Port Northwestwards	Drilling(T)
302/2021	Tianjin Port	Pier Construction(T)
305/2021	Dongying Port	Construction(T)
364/2021	Tangshan Port	Construction(T)
368/2021	Dongying Port	Drilling(T)
371/2021	Weifang Port	Seismic Exploration(T)
401/2021	Yantai Port	Pier Construction(T)
433/2021	Tangshan Port	Dredging(T)
467/2021	Approaches to Liaodong Shoal	Construction(T)
472/2021	Huanghua Port	Pier Construction(T)
491/2021	Panjin Port	Dredging(T)
492/2021	Dongying Port	Drilling(T)
514/2021	Liaodong Gulf	Construction(T)
515/2021	Panjin Port	Berth Construction(T)
516/2021	Jinzhou Port	Fairway Construction(T)

517/2021	Tangshan Port	Breakwater Construction(T)
521/2021	Tangshan Port	Drilling(T)
558/2021	Tangshan Port	Breakwater Construction(T)
559/2021	Dongying Port	Drilling(T)
562/2021	Laizhou Gulf	Drilling(T)
563/2021	Laizhou Gulf	Drilling(T)
593/2021	Panjin Port	Pier Construction(T)
641/2021	Panjin Port	Pier Construction(T)
642/2021	Panjin Port	Pier Construction(T)
643/2021	Tangshan Port	Drilling(T)
647/2021	Huanghua Port	Construction(T)
648/2021	Dongying Port	Construction(T)
690/2021	Panjin Port	Drilling(T)
692/2021	Tangshan Port	Seismic Exploration(T)
694/2021	Dongying Port	Drilling(T)
695/2021	Dongying Port	Drilling(T)
734/2021	Liaodong Gulf	Construction(T)
735/2021	West of Liaodong Peninsula	Seismic Exploration(T)
736/2021	Tangshan Port	Pier Construction(T)
737/2021	Tianjin Port	Pier Construction(T)
738/2021	Dongying Port	Construction(T)
777/2021	Qinhuangdao Port	Dredging(T)
778/2021	Dongying Port	Drilling(T)
779/2021	Dongying Port	Drilling(T)
780/2021	Dongying Port	Drilling(T)
781/2021	Dongying Port	Drilling(T)
782/2021	Dongying Port	Construction(T)
812/2021	Tianjin Port	Dredging(T)
813/2021	Approaches to Huanghua Port	Drilling(T)
815/2021	Dongying Port	Construction(T)
816/2021	Dongying Port	Drilling(T)
817/2021	Dongying Port	Surveying(T)
818/2021	Dongying Port	Drilling(T)
819/2021	Dongying Port	Drilling(T)
847/2021	Yingkou Port	Construction(T)
848/2021	Tianjin Port	Dredging(T)
849/2021	Tianjin Port	Dredging(T)

850/2021	Dongying Port	Drilling(T)
851/2021	Laizhou Port	Construction(T)
878/2021	Tangshan Port	Construction(T)
879/2021	Huanghua Port	Dredging(T)
880/2021	Huanghua Port	Dredging(T)
881/2021	Dongying Port	Drilling(T)
882/2021	Dongying Port	Construction(T)
883/2021	Dongying Port	Drilling(T)
903/2021	Bohai Strait	Construction(T)
937/2021	Jinzhou Port	Dredging(T)
938/2021	Tianjin Port	Dredging(T)
939/2021	Dongying Port	Construction(T)
940/2021	Dongying Port	Construction(T)
941/2021	Dongying Port	Drilling(T)
942/2021	Dongying Port	Construction(T)
943/2021	Dongying Port	Construction(T)
944/2021	Bohai Strait	Surveying(T)
986/2021	Yingkou Port	Dredging(T)
987/2021	Panjin Port	Berth Construction(T)
988/2021	Qinhuangdao Port	Construction(T)
989/2021	Tangshan Port	Berth Construction(T)
990/2021	Approaches to Huanghua Port	Dredging(T)
991/2021	Dongying Port	Construction(T)
992/2021	Dongying Port	Berth Construction(T)
993/2021	Dongying Port	Berth Construction(T)
1027/2021	Huludao Port	Dredging(T)
1028/2021	Qinhuangdao Port	Construction(T)
1029/2021	Tangshan Port	Pipeline Construction(T)
1030/2021	Tangshan Port	Pipeline Construction(T)
1031/2021	Tangshan Port	Construction(T)
1032/2021	Dongying Port	Fairway Construction(T)
1068/2021	Jinzhou Port	Construction(T)
1069/2021	Tangshan Port	Construction(T)
1070/2021	Tianjin Port	Construction(T)
1071/2021	Dongying Port	Drilling(T)
1072/2021	Dongying Port	Drilling(T)

1073/2021	Dongying Port	Drilling(T)
1074/2021	Dongying Port	Drilling(T)
1075/2021	Dongying Port	Drilling(T)
1076/2021	Dongying Port	Drilling(T)
1095/2021	Tangshan Port	Dredging(T)
1096/2021	Tianjin Port	Surveying(T)
1097/2021	Tianjin Port	Pier Construction(T)
1098/2021	Huanghua Port	Pier Construction(T)
1099/2021	Weifang Port	Dredging(T)
1100/2021	Weifang Port	Dredging(T)
1144/2021	Tianjin Port	Pier Construction(T)
1145/2021	Tianjin Port	Surveying(T)
1146/2021	Dongying Port	Drilling(T)
1147/2021	Dongying Port	Pipeline Work(T)
1148/2021	Dongying Port	Pipeline Work(T)
1149/2021	Dongying Port	Drilling(T)
1150/2021	Yantai Port	Platform Construction(T)
1192/2021	Tangshan Port	Pipeline Construction(T)
1193/2021	Tangshan Port	Breakwater Construction(T)
1194/2021	Huanghua Port	Platform Construction(T)
1195/2021	Dongying Port	Platform Construction(T)
1196/2021	Dongying Port	Pipeline Construction(T)
1292/2021	Panjin Port	Dredging(T)
1293/2021	Dongying Port	Drilling(T)
1294/2021	Dongying Port	Construction(T)
1295/2021	Dongying Port	Construction(T)
1296/2021	Dongying Port	Platform Construction(T)
1310/2021	Tangshan Port	Fairway Construction(T)
1311/2021	Huanghua Port	Pipeline Construction(T)
1312/2021	Approaches to Dongying Port	Construction(T)
1313/2021	Dongying Port	Construction(T)
1314/2021	Dongying Port	Construction(T)
1315/2021	Dongying Port	Drilling(T)
1339/2021	Tangshan Port	Pier Construction(T)
1340/2021	Tangshan Port	Construction(T)
1341/2021	Huanghua Port	Drilling(T)
1342/2021	Bohai Strait	Pipeline Construction(T)

1343/2021	Bohai Strait	Construction(T)
1353/2021	Tianjin Port	Pier Construction(T)
1362/2021	Dongying Port	Drilling(T)
1363/2021	Dongying Port	Drilling(T)
1380/2021	Haihe	Construction(T)

(2) Yellow Sea

506/2012	Lianyungang Port	V-AIS(T)
896/2012	Shidao Port	Fairway(T)
584/2017	Xinyang Port	Lightbeacon(T)
922/2017	Rizhao Port	Caisson Storage Area(T)
967/2017	Sheyanghekou	Lightbeacon(T)
26/2020	Binhai Port	Dredging(T)
185/2020	Rizhao Port	Berth Construction(T)
398/2020	Rizhao Port	Berth Construction(T)
807/2020	Approaches to Lvsi Port	Shooting(T)
831/2020	Lvsi Port and Approaches	Work(T)
832/2020	Lvsi Port and Approaches	Work(T)
833/2020	Lvsi Port and Approaches	Work(T)
1086/2020	Pingtuyang	Construction(T)
1333/2020	Binhai Port and Approaches	Construction(T)
1532/2020	Dalian Bay	Construction(T)
1562/2020	Binhai Port	Dredging(T)
42/2021	Rizhao Port	Fairway Construction(T)
43/2021	Approaches to Yangkou Port	Work(T)
122/2021	Rizhao Port	Pier Construction(T)
196/2021	Qingdao Port	Cofferdam Construction(T)
199/2021	Rizhao Port	Dredging(T)
200/2021	Rizhao Port	Dredging(T)
274/2021	Yalujiang	Buoyage(T)
275/2021	Dandong Port	Buoyage(T)
307/2021	Qingdao Port	Pipeline Construction(T)
308/2021	Rizhao Port	Fairway Construction(T)
390/2021	Dalian Bay	Dredging(T)
391/2021	Dalian Bay	Construction(T)
392/2021	Dalian Bay	Dredging(T)
393/2021	Dalian Bay	Dredging(T)

394/2021	Dalian Bay	Dredging & Breakwater Construction
(T)		
402/2021	Qingdao Port	Dredging(T)
435/2021	Laoshan Bay	Pier Construction(T)
489/2021	Dandong Port	Dredging(T)
496/2021	Laizhou Gulf Northwards	Construction(T)
513/2021	Dalian Port	Fairway Construction(T)
523/2021	Qingdao Port	Pier Construction(T)
556/2021	Dandong Port	Dredging(T)
565/2021	Rizhao Port	Pier Construction(T)
591/2021	Zhuanghe Port	Construction(T)
594/2021	Yangkou Port and Approaches	Work(T)
612/2021	Zhuanghe Port	Construction(T)
614/2021	Binhai Port and Approaches	Construction(T)
697/2021	Linshandao	Pier Construction(T)
698/2021	Lianyungang Port	Dredging(T)
733/2021	Dalian Port	Berth Construction(T)
739/2021	Qingdao Port	Surveying(T)
740/2021	Qingdao Port	Pier Construction(T)
776/2021	Dandong Port	Dredging(T)
785/2021	Yantai Port	Dredging(T)
786/2021	Haiyang Port Southeastwards	Construction(T)
820/2021	Rizhao Port	Dredging(T)
852/2021	Qingdao Port	Dredging(T)
853/2021	Approaches to Lvsi Port	Submerged Cable(T)
901/2021	Dandong Port	Dredging(T)
902/2021	Approaches to Zhuanghe Port	Dredging(T)
904/2021	Rizhao Port	Construction(T)
945/2021	Lvsi Port	Fairway Construction(T)
994/2021	Nvdao Port	Pier Construction(T)
995/2021	Qingdao Port	Construction(T)
996/2021	Qingdao Port	Construction(T)
997/2021	Rizhao Port	Pier Construction(T)
998/2021	Binhai Port	Construction(T)
1033/2021	Shidao Port	Construction(T)
1034/2021	Rizhao Port	Fairway Construction(T)
1035/2021	Rizhao Port	Breakwater Construction(T)



1077/2021	Lianyungang Port	Dredging(T)
1093/2021	Dandong Port	Dredging(T)
1094/2021	Dalian Port	Dredging(T)
1101/2021	Northeast of Weihai Port	Construction(T)
1102/2021	Shidao Port	Construction(T)
1103/2021	Shidao Port	Construction(T)
1104/2021	Shidao Port	Dredging(T)
1105/2021	Lianyungang Port	Work(T)
1151/2021	Rizhao Port	Pipeline Work(T)
1152/2021	Lianyungang Port	Dredging(T)
1153/2021	Lianyungang Port	Berth Construction(T)
1291/2021	Dalian Port	Construction(T)
1297/2021	Haiyang Port Southeastwards	Pipeline Construction(T)
1298/2021	Qingdao Port	Geological Exploration(T)
1299/2021	Qingdao Port	Geological Exploration(T)
1309/2021	Dandong Port	Construction(T)
1316/2021	Qingdao Port	Test Operation(T)
1344/2021	Lianyungang Port	Dredging(T)
1381/2021	Yantai Port	Pier Construction(T)

### (3)East China Sea & Taiwan Strait

304/2002	Xiamen Port	Mooring buoy(T)
322/2003	Zhoushan	Mooring buoy(T)
22/2004	Changjiangkou	Anchorage Area(T)
148/2004	Changjiangkou	Dumping ground(T)
543/2007	Zhoushan Islands	Anchorage Area(T)
1079/2007	Zhejiang Coastal	Mooring buoy(T)
894/2009	Fujian Coastal	Navigable Fairway(T)
925/2009	Fujian Coastal	Anchorage(T)
698/2010	Fuzhou Port	Lightbeacon(T)
889/2010	Quanzhou Bay	LightBeacon(T)
1016/2010	Sanmen Bay	Buoyage(T)
1220/2010	Zhoushan Islands	Anchorage(T)
68/2012	Changjiangkou	Bridge Navigation(T)
1524/2012	Changjiangkou	Lightbeacon(T)
282/2017	Lingjiang	Bridge Opening Mark(T)
1234/2017	Jiaojiang River	Lightbeacon(T)

1236/2017	Xiamen Port	Lightbeacon(T)
1558/2018	Xinghua Bay	Construction(T)
96/2019	Quanzhou Bay	Bridge Construction(T)
347/2019	Shijing	Bridge Construction(T)
585/2019	Changjiangkou and Approaches	Pipeline Work(T)
780/2019	Zhoushan Islands	Fetching and Filling(T)
1422/2019	Zhoushan Islands	Bridge Construction(T)
1450/2019	Quanzhou Bay	Cofferdam Construction(T)
32/2020	Meizhou Bay	Work(T)
284/2020	Changjiangkou and Approaches	Work(T)
367/2020	Changjiangkou and Approaches	Work(T)
373/2020	Meizhou Bay	Work(T)
461/2020	Jiaxing Port	Work(T)
462/2020	Zhoushan Islands	Work(T)
563/2020	Zhoushan Islands	Pier Construction(T)
600/2020	Changjiangkou and Approaches	Work(T)
679/2020	Songxia Port	Breakwater Construction(T)
760/2020	Hangzhou Gulf	Cofferdam Construction(T)
766/2020	Shancheng Port	Berth Construction(T)
808/2020	Hangzhou Gulf	Cofferdam Construction(T)
873/2020	Xinghua Bay	Construction(T)
874/2020	Weitou Bay	Berth Construction(T)
971/2020	Hangzhou Gulf	Work(T)
1014/2020	Hangzhou Gulf	Contruction(T)
1023/2020	Nanri Island Southwards	Work(T)
1024/2020	Nanri Island Southwestwards	Contruction(T)
1047/2020	Hangzhou Gulf	Submarine Cable(T)
1087/2020	Approaches to Donghai Bridge	Submarine Cable(T)
1088/2020	Approaches to Donghai Bridge	Submarine Cable(T)
1089/2020	Zhoushan Islands	Pier Construction(T)
1120/2020	Nanridao Northeastwards	Submarine Cable(T)
1146/2020	Xiamen Port	Construction(T)
1182/2020	Hangzhou Gulf	Work(T)
1212/2020	Zhoushan Islands	Pier Construction(T)
1239/2020	Zhoushan Islands	Dredging(T)
1241/2020	Ningbo Port	Work(T)
1268/2020	Minjiangkou	Work(T)

1269/2020	Xiamen Port	Pier Construction(T)
1334/2020	Changjiangkou and Approaches	Construction(T)
1335/2020	Zhoushan Islands	Dredging(T)
1337/2020	Jieshi Bay	Construction(T)
1413/2020	Hangzhou Gulf	Bridge Construction(T)
1441/2020	Yongjiang River	Surveying(T)
1442/2020	Zhoushan Islands	Pier Construction(T)
1444/2020	Meizhou Bay	Fairway Construction(T)
1467/2020	Shacheng Port	Pier Construction(T)
1506/2020	Changjiangkou and Approaches	Construction(T)
1507/2020	Zhoushan Islands	Construction(T)
1535/2020	Minjiang River	Work(T)
1536/2020	Xiamen Port	Bridge Construction(T)
31/2021	Hangzhou Gulf	Construction(T)
32/2021	Zhoushan Islands	Dredging(T)
35/2021	Approaches to Lumen'gang Channel	Berth Construction(T)
45/2021	Zhoushan Islands	Pier Construction(T)
48/2021	Yongjiang River	Surveying(T)
49/2021	Zhoushan Islands	Surveying(T)
50/2021	Meizhou Bay	Berth Construction(T)
51/2021	Weitou Bay	Exploding(T)
52/2021	Weitou Bay	Reclamation(T)
88/2021	Huangpu River	Pier Construction(T)
89/2021	Zhoushan Islands	Pier Construction(T)
90/2021	Zhoushan Islands	Pier Construction(T)
91/2021	Approaches to Damendao	Work(T)
125/2021	Hangzhou Gulf	Pier Construction(T)
126/2021	Hangzhou Gulf	Pipeline Work(T)
127/2021	Yongjiang River	Surveying(T)
130/2021	Dacheng Bay	Dredging(T)
160/2021	Changjiangkou and Approaches	Work(T)
161/2021	Huangpu River	Surveying(T)
162/2021	Ningbo Port	Surveying(T)
163/2021	Zhoushan Port	Surveying(T)
164/2021	Zhoushan Port	Surveying(T)
168/2021	Shacheng Port	Work(T)
169/2021	Quanzhou Bay	Berth Construction(T)

206/2021	Approaches to Nanridao	Construction(T)
207/2021	Meizhou Bay	Berth Construction(T)
226/2021	Yangkou Port and Approaches	Construction(T)
227/2021	Ningbo Port	Dredging(T)
228/2021	Ningbo Port	Dredging(T)
236/2021	Ningbo Port and Approaches	Surveying(T)
237/2021	Ningbo Port and Approaches	Surveying(T)
238/2021	Ningbo Port and Approaches	Surveying(T)
239/2021	Yongjiang River	Dredging(T)
240/2021	Yongjiang River	Dredging(T)
241/2021	Zhoushan Archipelago	Berth Construction(T)
242/2021	Meizhou Bay	Conferrdam Construction(T)
251/2021	Changjiangkou and Approaches	Surveying(T)
252/2021	Hangzhou Gulf	Work(T)
253/2021	Ningbo Port	Dredging(T)
254/2021	Ningbo Port	Dredging(T)
255/2021	Ningbo Port	Dredging(T)
256/2021	Zhoushan Port	Surveying(T)
257/2021	Zhoushan Port	Surveying(T)
309/2021	Hangzhou Gulf	Dredging(T)
310/2021	Jiaxing Port	Pier Construction(T)
311/2021	Zhoushan Islands	Pier Construction(T)
312/2021	Yongjiang River	Dredging(T)
313/2021	Yongjiang River	Surveying(T)
314/2021	Yongjiang River	Surveying(T)
315/2021	Yongjiang River	Surveying(T)
316/2021	Ningbo Port	Surveying(T)
317/2021	Ningbo Port	Dredging(T)
318/2021	Ningbo Port	Dredging(T)
319/2021	Ningbo Port	Dredging(T)
320/2021	Ningbo Port	Dredging(T)
321/2021	Zhoushan Archipelago	Surveying(T)
322/2021	Zhoushan Archipelago	Surveying(T)
323/2021	Zhoushan Archipelago	Surveying(T)
324/2021	Zhoushan Archipelago	Surveying(T)
325/2021	Zhoushan Archipelago	Surveying(T)
326/2021	Zhoushan Archipelago	Surveying(T)

327/2021	Zhoushan Archipelago	Surveying(T)
328/2021	Nanji Islands Southwestwards	Work(T)
373/2021	Yongjiang River	Dredging(T)
403/2021	Zhoushan Islands	Dredging(T)
437/2021	Hangzhou Gulf	Working(T)
438/2021	Meizhou Bay	Dredging(T)
439/2021	Xiamen Island Northeastwards	Construction(T)
474/2021	Changjiangkou and Approaches	Dredging(T)
475/2021	Ningbo Port	Surveying(T)
476/2021	Ningbo Port	Dredging(T)
477/2021	Zhoushan Port	Surveying(T)
478/2021	Zhoushan Archipelago	Fetching and Filling(T)
479/2021	Xiamen Island Northeastwards	Work(T)
497/2021	Hangzhou Gulf	Working(T)
498/2021	Approaches to Yongjiangkou	Surveying(T)
524/2021	Hangzhou Gulf	Dredging(T)
525/2021	Ningbo Port	Dredging(T)
526/2021	Ningbo Port	Surveying(T)
527/2021	Ningbo Port	Dredging(T)
528/2021	Ningbo Port	Dredging(T)
529/2021	Shipu Port	Pier Construction(T)
530/2021	Shepan Island and Approaches	Bridge Construction(T)
531/2021	Aiwan Bay and Approaches	Construction(T)
566/2021	Changjiangkou and Approaches	Work(T)
567/2021	Hangzhou Gulf	Surveying(T)
568/2021	Hangzhou Gulf	Work(T)
569/2021	Zhoushan Archipelago	Pier Construction(T)
595/2021	Changjiangkou and Approaches	Surveying(T)
596/2021	Changjiangkou and Approaches	Surveying(T)
597/2021	Hangzhou Gulf	Submarine Cable(T)
598/2021	Ningbo Port	Surveying(T)
599/2021	Weitou Bay	Work(T)
615/2021	Changjiangkou and Approaches	Work(T)
616/2021	Zhoushan Archipelago	Exploration(T)
617/2021	Approaches to Yongjiangkou	Dredging(T)
618/2021	Ningbo Port	Dredging(T)
619/2021	Zhoushan Archipelago	Surveying(T)

649/2021	Ningbo Port	Dredging(T)
650/2021	Ningbo Port	Surveying(T)
651/2021	Ningbo Port	Surveying(T)
652/2021	Zhoushan Archipelago	Surveying(T)
653/2021	Feiyunjiang	Reconnaissance(T)
654/2021	Xiamen Island Northeastwards	Work(T)
699/2021	Zhoushan Archipelago	Pier Construction(T)
700/2021	Approaches to Xiamen Island	Bridge Construction(T)
741/2021	Changjiangkou and Approaches	Work(T)
742/2021	Ningbo Port	Dredging(T)
743/2021	Ningbo Port	Dredging(T)
744/2021	Ningbo Port	Work(T)
745/2021	Zhoushan Archipelago	Surveying(T)
787/2021	Changjiangkou and Approaches	Surveying(T)
788/2021	Changjiangkou and Approaches	Surveying(T)
789/2021	Hangzhou Bay	Surveying(T)
854/2021	Approaches to Chongming Island	Construction(T)
855/2021	Hangzhou Bay	Construction(T)
856/2021	Zhoushan Archipelago	Construction(T)
857/2021	Zhoushan Archipelago	Surveying(T)
858/2021	Approaches to Nanridao	Submerged Cable(T)
859/2021	Meizhou Bay	Exploding(T)
860/2021	Approaches to Pinghai Bay	Construction(T)
861/2021	Xiamen Port	Bridge Construction(T)
905/2021	Zhoushan Archipelago	Dredging(T)
906/2021	Zhoushan Archipelago	Bridge Construction(T)
907/2021	Ningbo Port	Surveying(T)
908/2021	Zhoushan Archipelago	Surveying(T)
909/2021	Zhoushan Archipelago	Surveying(T)
910/2021	Dachenyang	Construction(T)
911/2021	Taizhou Islands	Pier Construction(T)
912/2021	Xiamen Island Northeastwards	Construction(T)
946/2021	Changjiangkou and Approaches	Work(T)
947/2021	Changjiangkou and Approaches	Work(T)
948/2021	Hangzhou Bay	Work(T)
949/2021	Zhoushan Archipelago	Pier Construction(T)
950/2021	Ningbo Port	Surveying(T)

951/2021	Ningbo Port	Surveying(T)
952/2021	Ningbo Port	Surveying(T)
953/2021	Xiangshan Port	Dredging(T)
954/2021	Shipu Port and Approaches	Work(T)
955/2021	Shacheng Port	Work(T)
956/2021	Luoyuanwan	Work(T)
957/2021	Songxia Port and Approaches	Reef Exploding(T)
999/2021	Zhoushan Archipelago	Dredging(T)
1000/2021	Approaches to Yuhuan Island	Pier Construction(T)
1001/2021	Nanri Archipelago	Submerged Cable(T)
1002/2021	Xiamen Bay and Approaches	Work(T)
1036/2021	Hangzhou Gulf	Work(T)
1037/2021	Ningbo Port	Dredging(T)
1038/2021	Ningbo Port	Surveying(T)
1039/2021	Zhoushan Archipelago	Pier Construction(T)
1040/2021	Zhoushan Archipelago	Dredging(T)
1041/2021	Zhoushan Archipelago	Pier Construction(T)
1042/2021	Lingjiang River	Bridge Construction(T)
1043/2021	Lingjiang River	Bridge Construction(T)
1044/2021	Lingjiang River	Bridge Construction(T)
1045/2021	Minjiang River	Bridge Construction(T)
1078/2021	Approaches to Donghai Bridge	Construction(T)
1079/2021	Zhoushan Archipelago	Dredging(T)
1080/2021	Minjiangkou	Pier Construction(T)
1106/2021	Changjiangkou and Approaches	Pier Construction(T)
1107/2021	Dayangshan and Approaches	Dredging(T)
1108/2021	Zhoushan Archipelago	Pier Construction(T)
1109/2021	Taizhou Bay	Construction(T)
1110/2021	Weitou Bay	Berth Construction(T)
1154/2021	Huangpujiang	Surveying(T)
1155/2021	Zhoushan Archipelago	Dredging(T)
1156/2021	Minjiangkou	Pier Construction(T)
1157/2021	Xiamen Port and Approaches	Construction(T)
1197/2021	Hangzhou Gulf	Dredging(T)
1198/2021	Xiaoyangshan and Approaches	Dredging(T)
1199/2021	Ningbo Port	Dredging(T)
1200/2021	Meizhou Bay	Berth Construction(T)

1300/2021	Huobie Ocean	Bridge Construction(T)
1317/2021	Hangzhou Gulf	Work(T)
1318/2021	Hangzhou Gulf	Work(T)
1319/2021	Wenzhou Port	Bridge Construction(T)
1320/2021	Beiguan Port	Pier Construction(T)
1321/2021	Quanzhou Bay	Bridge Construction(T)
1345/2021	Zhoushan Archipelago	Pier Construction(T)
1364/2021	Hangzhou Gulf	Work(T)
1365/2021	Meizhou Bay	Work(T)
1382/2021	Hangzhou Gulf	Work(T)
1383/2021	Meizhou Bay	Construction(T)
1384/2021	Xiamen Port and Approaches	Dredging(T)

(4)South China Sea & Beibu Gulf

419/2003	Guangzhou Port	Anchorage Area(T)
210/2004	Zhujiangkou	Wreck(T)
204/2005	Zhanjiang Port	Wreck(T)
416/2006	Approaches to Daxingshanjiao	Wreck(T)
737/2009	Zhujiangkou	Anchorage Area(T)
852/2009	Zhujiangkou	Buoyage(T)
243/2011	Zuhai Port Southwestwards	Buoyage(T)
786/2011	Zhanjiang Port	V-AIS(T)
843/2011	Approaches to Wailuomen Channel	Buoyage(T)
228/2012	Chaozhou Port	Buoyage(T)
352/2012	Zhujiangkou	Buoyage(T)
1171/2012	Shenzhen Port	Buoyage(T)
1724/2012	Zhujiangkou	Buoyage(T)
219/2013	Yangpu Port	Lightbeacon(T)
269/2013	Zhujiang	AIS(T)
494/2013	Approaches to Zhelangjiao	Lighthouse(T)
1104/2013	Zhujiangkou	Buoyage(T)
1217/2013	Fangcheng Port	Lightbeacon(T)
1315/2013	Beihai New Harbour	Lightbeacon(T)
1435/2013	Zhujiangkou	Lightbeacon(T)
1487/2013	Jinghai Bay And Approaches	Safety Operation Area(T)
1489/2013	Aojiao Anchorage Southwestwards	Safety Operation Area(T)
37/2014	Approaches to Haimen Bay	Lightbeacon(T)



39/2014	Zhanjian Port	Buoyage(T)
655/2014	Zhujiangkou	Buoyage(T)
1132/2014	Tieshan Port	Safety Operation Area(T)
1168/2014	Zhujiangkou	Buoyage(T)
1228/2014	Guangzhou Port	V-AIS(T)
129/2015	Zhuhai Port	Buoyage(T)
130/2015	Zhuhai Port	Buoyage(T)
596/2015	Zhujiangkou	Lightbeacon(T)
597/2015	Zhujiangkou	Buoyage(T)
787/2015	Fangcheng Port	Lightbeacon(T)
1053/2015	Naozhou Island Westwards	Buoyage(T)
1174/2015	Tieshan Port	Buoyage(T)
506/2016	Maoming	Buoyage(T)
526/2016	Maoming	Buoyage(T)
598/2016	Zhujiangkou	Buoyage(T)
666/2016	Zhujiangkou	Buoyage(T)
698/2016	Zhujiangkou	Buoyage(T)
730/2016	Guangzhou Nanshaqu	Buoyage(T)
909/2016	Zhujiangkou	Buoyage(T)
1093/2016	Zhujiangkou	Buoyage(T)
1094/2016	Zhujiangkou	Buoyage(T)
1139/2016	Zhujiangkou	Lightbeacon(T)
1140/2016	Zhujiangkou	Lightbeacon(T)
1184/2016	Daya Bay	Buoyage(T)
1185/2016	Daya Bay	Buoyage(T)
1200/2016	Guangzhou Port	Buoyage(T)
1201/2016	Shuidong Harbour	Lightbeacon(T)
1287/2016	Zhujiangkou	Lightbeacon(T)
18/2017	Guangzhou Port	Buoyage(T)
394/2017	Approaches Beijin Port	Buoyage(T)
395/2017	Beijin Port	Buoyage(T)
396/2017	Zhanjiang Port	Buoyage(T)
557/2017	Maoming Port and Approaches	Buoyage(T)
1444/2018	Zhujiangkou	Bridge Construction(T)
453/2019	Zhujiangkou	Bridge Construction(T)
1090/2019	Zhanjiang Port	Work(T)
1217/2019	Zhujiang River	Anchorage(T)

1244/2019	Honghai Bay	Construction(T)
1245/2019	Honghai Bay	Construction(T)
52/2020	Zhanjiang Port	Sand Fetching(T)
68/2020	Zhanjiang Port and Approaches	Work(T)
69/2020	Zhanjiang Port and Approaches	Work(T)
619/2020	Zhujiangkou	Work(T)
623/2020	Hailing Island Southwestwards	Work(T)
682/2020	Hailing Island Southwestwards	Work(T)
776/2020	Approaches to Yangjiang Port	Work(T)
777/2020	Hebei Port Southwards	Work(T)
837/2020	Hailing Island Eastwards	Submarine Cable(T)
839/2020	Zhanjiang Port	Work(T)
876/2020	Yangjiang Port	Dredging(T)
877/2020	Bohe Port Southeastwards	Construction(T)
898/2020	Tieshan Port	Berth Construction(T)
987/2020	Jieshi Bay Southeastwards	Construction(T)
989/2020	Yangjiang Port	Construction(T)
990/2020	Yangjiang Port	Dredging(T)
991/2020	Bohe Port Eastwards	Construction(T)
1057/2020	Approaches to Nanpeng Island	Work(T)
1058/2020	Bohexingang Harbour and Approaches	Work(T)
1094/2020	Leizhou Peninsula Eastwards	Construction(T)
1122/2020	Jiazi Port and Approaches	Work(T)
1123/2020	Hebei Port Southwards	Work(T)
1124/2020	Nanpeng Island Southwards	Work(T)
1147/2020	Approaches to Jieshi Bay	Construction(T)
1148/2020	Approaches to Hailing Island	Installation(T)
1149/2020	Hebei Port Southwards	Work(T)
1150/2020	Yangjiang Port	Construction(T)
1152/2020	Tieshan Port	Construction(T)
1187/2020	Yangjiang Port	Dredging(T)
1189/2020	Hainan Island	Work(T)
1214/2020	Zhujiangkou	Work(T)
1215/2020	Approaches to Bohe Port	Construction(T)
1216/2020	Leizhou Peninsula Eastwards	Work(T)
1243/2020	Approaches to Jieshi Bay	Construction(T)
1244/2020	Approaches to Hailing Island	Work(T)

1270/2020	Zhujiangkou	Work(T)
1271/2020	Zhujiangkou	Construction(T)
1339/2020	Hailing Island Southwestwards	Work(T)
1340/2020	Hailing Island Southwestwards	Work(T)
1341/2020	Approaches to Bohexingang Harbour	Pier Construction(T)
1394/2020	Qinzhou Gulf	Berth Construction(T)
1446/2020	Qinzhou Port	Berth Construction(T)
1469/2020	Dahao Island Eastwards	Work(T)
1470/2020	Shapa Southeastwards	Work(T)
1471/2020	Shapa Southeastwards	Work(T)
1472/2020	Shapa Southeastwards	Work(T)
1473/2020	Shapa Southeastwards	Work(T)
1475/2020	Shapa Southeastwards	Work(T)
1476/2020	Shapa Southeastwards	Work(T)
1512/2020	Fangcheng Port	Berth Construction(T)
1513/2020	Fangcheng Port	Berth Construction(T)
1537/2020	Zhujiangkou	Pier Construction(T)
1539/2020	Hainan Island	Work(T)
1564/2020	Honghai Bay	Construction(T)
1565/2020	Approaches to Hailing Island	Work(T)
1566/2020	Hailing Island	Pipeline Construction(T)
1567/2020	Leizhou Peninsula Eastwards	Construction(T)
1568/2020	Leizhou Peninsula Eastwards	Construction(T)
1569/2020	Tieshan Port	Berth Construction(T)
36/2021	Shuangyuzui Southwards	Construction(T)
37/2021	Nanpeng Islands and Approaches	Pipeline Work(T)
53/2021	Zhujiangkou	Construction(T)
54/2021	Jieyang Port	Construction(T)
93/2021	Dahao Island Northwards	Work(T)
95/2021	Honghai Bay	Dredging(T)
97/2021	Hailing Island Southwards	Work(T)
131/2021	Approaches to Shenquan Port	Work(T)
132/2021	Jiazijiao Southwestwards	Work(T)
133/2021	Qinzhou Port and Approaches	Bridge Construction(T)
134/2021	Sanya Port and Approaches	Anchorage Construction(T)
171/2021	Zhujiangkou	Construction(T)
172/2021	Zhujiang River	Dredging(T)

174/2021	Dong'ao Island Northeastwards	Breakwater Construction(T)
175/2021	Yangjiang Port	Dredging(T)
176/2021	Shapa Southeastwards	Work(T)
177/2021	Shapa Southeastwards	Work(T)
178/2021	Qinzhou Port	Dredging(T)
209/2021	Approaches to Shibeishanjiao	Pier Construction(T)
243/2021	Haimen Bay	Pier Construction(T)
244/2021	Approaches to Shibeishanjiao	Work(T)
246/2021	Zhujiangkou	Dredging(T)
280/2021	Zhujiangkou	Lightering(T)
281/2021	Zhujiangkou	Reclamation(T)
282/2021	Approaches to Hailing Island	Bridge Construction(T)
329/2021	Approaches to Haimen Bay	Construction(T)
330/2021	Approaches to Haimen Port	Bridge Construction(T)
331/2021	Zhujiangkou	Dredging(T)
332/2021	Zhujiangkou	Dredging(T)
333/2021	Approaches to Yangjiang Port	Construction(T)
334/2021	Approaches to Yangjiang Port	Berth Construction(T)
336/2021	Qinzhou Port	Work(T)
337/2021	Fangcheng Port	Pier Construction(T)
375/2021	Approaches to Donghai Island	Pier Construction(T)
404/2021	Shantou Port	Construction(T)
405/2021	Zhujiangkou	Dredging(T)
406/2021	Weizhou Island Southwestwards	Work(T)
440/2021	Zhujiangkou	Dredging(T)
441/2021	Approaches to Hailing Island	Construction(T)
442/2021	Yangjiang Port	Berth Construction(T)
443/2021	Shapa Southwards	Reconnaissance(T)
444/2021	Bohexingang Harbour	Fairway Construction(T)
480/2021	Zhujiangkou	Dredging(T)
481/2021	Zhujiangkou	Submarine Cable(T)
482/2021	Zhanjiang Port	Work(T)
499/2021	Nan'ao Island Southwards	Construction(T)
500/2021	Wanshan Archipelago	Construction(T)
501/2021	Zhujiangkou	Construction(T)
502/2021	Zhujiangkou	Construction(T)
503/2021	Yamen Channel	Construction(T)

504/2021	Zhanjiang Port	Fairway Construction(T)
532/2021	Shibeishanjiao and Approaches	Construction(T)
533/2021	Shibeishanjiao and Approaches	Construction(T)
534/2021	Shibeishanjiao Southwards	Work(T)
535/2021	Shibeishanjiao Southwards	Work(T)
570/2021	Daya Bay Southeastwards	Construction(T)
571/2021	Shantou Port	Dredging(T)
572/2021	Fangcheng Port	Fairway Construction(T)
600/2021	Yangjiang Port	Dredging(T)
601/2021	Approaches to Wailuomen Channel	Work(T)
620/2021	Approaches to Jieshi Bay	Construction(T)
621/2021	Qinzhou Port	Dredging(T)
622/2021	Qinzhou Port	Berth Construction(T)
655/2021	Daxingshan and Approaches	Work(T)
656/2021	Zhujiangkou	Work(T)
657/2021	Yamen Channel and Approaches	Work(T)
658/2021	Approaches to Tieshan Port	Work(T)
659/2021	Beihai Port and Approaches	Work(T)
660/2021	Qinzhou Port	Bridge Construction(T)
661/2021	Fangcheng Port	Work(T)
662/2021	Hainan Island	Bridge Construction(T)
701/2021	Hongghai Bay and Approaches	Submarine Cable(T)
702/2021	Zhujiangkou	Fairway Construction(T)
703/2021	Qinzhou Port	Towage(T)
704/2021	Qinzhou Port	Berth Construction(T)
746/2021	Nan'ao Island Westwards	Work(T)
747/2021	Haimen Bay and Approaches	Pier Construction(T)
748/2021	Zhujiangkou	Work(T)
790/2021	Daya Bay	Submarine Cable(T)
862/2021	Approaches to Hailing Island	Construction(T)
863/2021	Hailing Island Southwards	Construction(T)
864/2021	Approaches to Shapa	Construction(T)
865/2021	Fangcheng Port	Berth Constriction(T)
866/2021	Hainan Island	Offshore Platform Anchorage(T)
913/2021	Zhujiangkou	Work(T)
914/2021	Zhujiangkou	Dredging(T)
915/2021	Approaches to Nanpeng Islands	Installation(T)

916/2021	Approaches to Shapa	Construction(T)
917/2021	Bohexingang Harbour	Berth Construction(T)
918/2021	Bohexingang Harbour	Fairway Construction(T)
919/2021	Approaches to Zhanjiang Port	Submerged Cable(T)
920/2021	Leizhou Peninsula Eastwards	Work(T)
958/2021	Guang'ao Bay	Pier Construction(T)
959/2021	Hailing Island and Approaches	Work(T)
960/2021	Zhanjiang Port	Dredging(T)
961/2021	Hainan Island	Work(T)
1003/2021	Honghai Bay	Work(T)
1046/2021	Approaches to Jieshi Bay	Work(T)
1047/2021	Zhujiangkou	Pier Construction(T)
1048/2021	Zhujiangkou	Dredging(T)
1049/2021	Approaches to Qinzhou Port	Work(T)
1050/2021	Approaches to Qinzhou Port	Work(T)
1051/2021	Approaches to Qinzhou Port	Work(T)
1081/2021	Zhujiangkou	Dredging(T)
1082/2021	Leizhou Peninsula Eastwards	Submerged Cable(T)
1111/2021	Daxingshan and Approaches	Work(T)
1112/2021	Zhujiangkou	Work(T)
1113/2021	Zhujiangkou	Cofferdam Construction(T)
1114/2021	Zhujiangkou	Fairway Construction(T)
1115/2021	Fangcheng Port	Berth Construction(T)
1116/2021	Fangcheng Port	Berth Construction(T)
1158/2021	Shantou Port	Bridge Construction(T)
1159/2021	Shenquan Port	Breakwater Construction(T)
1160/2021	Shenquan Port	Pipeline Construction(T)
1201/2021	Jieshi Bay	Construction(T)
1202/2021	Hailing Island and Approaches	Work(T)
1203/2021	Bohexingang Harbour and Approaches	Submarine Cable(T)
1204/2021	Bohexingang Harbour and Approaches	Work(T)
1238/2021	Approaches to Jieshi Bay	Construction(T)
1239/2021	Zhujiangkou	Submerged Cable(T)
1240/2021	Bohe Port	Construction(T)
1241/2021	Fangcheng Port	Fairway Construction(T)
1269/2021	Zhujiangkou	Construction(T)
1270/2021	Approaches to Fairway of Yangxi Power Plant	Work(T)

1271/2021	Hebei Port Southwards	Work(T)
1272/2021	Shapa Southeastwards	Work(T)
1301/2021	Hailing Island and Approaches	Work(T)
1302/2021	Dongxing Port	Dredging(T)
1322/2021	Tieshan Port	Work(T)
1346/2021	Leizhou Peninsula Westwards	Drilling(T)
1385/2021	Shantou Port	Geological Exploration(T)
1386/2021	Changsha Port	Bridge Construction(T)
1387/2021	Honghai Bay	Drilling(T)





# HYDROGRAPHIC INFORMATION REPORT SHEET

Name(s) of report sender(s) .....

Mailing address .....

Subject .....

Geographical area .....

Position or area limit ("PA" indicated if applicable) .....

.....

Affected chart(s)/publication(s) .....

Details:

Suggestion(s)/request(s) .....

.....

Signature :

Date:

# HYDROGRAPHIC INFORMATION REPORT SHEET

## INSTRUCTIONS

### 1. Extent of Information to be reported:

a) Discovery or the changes in position, range, depth of uncovered reefs, shoals, wrecks or other obstructions.

b) Discovery or changes of floating objects (e.g buoys, mooring buoys, large scale fishing stakes, floating shipwrecks), magnetic anomalies, discolored water or breakers.

c) Establishments or changes of navigation facilities.

d) Establishments or changes of mooring or berthing facilities (e.g. piers, submarine cables, overhead cables, mooring buoys, breakwaters).

e) Changes in the limit of fairway, anchorages or sailing route.

f) Shortcomings in Chinese coastal port and fairway charts and other relative publications.

### 2. Instructions:

a) Measuring instrument, methods and time should be specified in expressing the location or scope; and the coordinate system should be indicated (1954 Beijing coordinate system or WGS-84 coordinate system).

b) When position expressed in bearing and distance, the origin should be specified; and when position expressed in latitude and longitude, the number, edition and publisher of chart referred to should be specified.

c) Measuring instrument, methods and time of the obstruction or shoal soundings should be indicated. In addition, the sounding datum and whether it makes corrections for the height of the tide should also be indicated.

d) Elevation of a navigational mark should be accompanied by the datum it referred to, and height of a light should indicate whether it refers to that of the top or that of the center.

e) The report should be signed and affix the official seal.

### 3. Remarks:

a) The information reported will be checked upon our receipt and then used to the best advantage which may mean inclusion in due weekly edition of Notices to Mariners. Certain amount of compensation will be given to the report senders.

b) Please send the report to Shanghai MSA Survey and Mapping Office. Address: 82 Lane 7, Gongqing Road, Yangpu District, Shanghai.