



NOTICES TO MARINERS

Issue No.48(Total No.1051)

Notice No.1498-1526

29 November 2021

CONTENTS

- I Sailing Bulletin
- II Index
- III Notices to Mariners
- IV Temporary Notices

In order to keep navigation safety and make Chinese coastal port and fairway Charts modify timely and accurately, mariners are requested to inform the china MSA immediately of the discovery of new danger, or changes or defects in aids to navigation and of shortcomings in Chinese coastal port and fairway charts or publications. Copies of Navigational warning, Sailing information, and Dynamic aids condition should be sent to Tianjin, Shanghai and Guangdong MSA timely. Departments and mariners may contact Shanghai Marine Chart Press Center or Tianjin, Shanghai and Guangdong MSA to get subscribing information. The Notices to Mariners can also be made through the following websites.

In addition to postal methods, the following additional communication facilities are available:

Tianjin MSA Survey and Mapping Office:	E-mail: hccd@tjmsa.gov.cn Phone: +86(0)22 58873986 Fax: +86(0)22 58873988
Shanghai Marine Chart Press Center:	E-mail: gztg@shchart.cn Phone: +86(0)21 65806556 Fax: +86(0)21 65697997
Guangdong MSA Survey and Mapping Office:	E-mail: hcmal@gdmsa.gov.cn Phone: +86(0)20 89320335 Fax: +86(0)20 89320336
China MSA Nautical Charts&Books Publisher:	Web: www.chart.msa.gov.cn

The Maritime Safety Administration of the People's Republic of China

Explanatory Notes

1. The Notices which publish the information about essential changing feature of Chinese coastal sea area and works at sea, is mainly used to correct the Chinese coastal port and fairway Charts and offer navigation safety information for mariners.
2. The information published in the notice origins from the marine information, the navigational warning, aids dynamics as well as the hydrographic achievements, which are issued by Maritime Administration. The additional source comes from shipping, fairway, sea, Harbour affairs, and fishing politics department.
3. The Notices include the Sailing Bulletin, the Notices to Mariners and Temporary Notices.
 - a) Sailing Bulletin announces rules and regulations of navigation, the printing, correcting and cancellation of publication, and the marine information which is promulgate by MSA and has important relationship which navigation safety. It is not used to correct the Charts.
 - b) The Notices to Mariners is used for user to correct related Chinese coastal port and fairway Charts. The number in parentheses behind the Chart No. indicates that only parts of the Notices related to this chart. The number in square bracket illustrated the previous update notice information.
 - c) The Temporary Notices published for the temporary establishment, cancellation, variation as well as works at sea. The Chart No. lists for user's convenience when mariners look up for the details.
4. Geographical position refer to the horizontal datum of the current edition of each affected chart. The 2000 national geodetic coordinate system which we adopt equals to WGS-84 world geodetic coordinate system in usage. The sounding datum refers to the level of Lowest Astronomical Tide and the elevation uses 1985 national vertical datum. Bearings are true reckoned clockwise from 000° to 359°. Those relating to lights are from seaward. The height of the lighthouse or light beacon is referred to Mean High Water Springs.
5. For symbols used in the Notices to Mariners, see GB12319-1998.
6. The unit in the Notices complies with the international standard unit of measurement, with the Chinese characters replaced by symbol and alphabet, such as degrees (°), minutes (') and seconds ("), meters (m), kilometers (km) or nautical miles (M).

SAILING BULLETIN

1. Publication Information

1. New Chart Information

No.	Chart No.	Name	Scale	Date	Note
1	35111	WEIHAI PORT AND APPROACHES	1:30 000	2021年11月第4版	
2	36145	DONGJIAKOU HARBOUR	1:15 000	2021年11月第6版	
3	37123	LANSHAN HARBOUR	1:10 000	2021年11月第8版	
4	37124	LANSHAN NORTHERN HARBOUR	1:10 000	2021年10月第3版	
5	44251	WUSONGKOU FAIRWAY	1:5 000	2021年11月第20版	
6	44264	APPROACHES TO GUANGANG WHARF	1:5 000	2021年11月第6版	
7	82101	JIAZI PORT AND APPROACHES	1:20 000	2021年11月第2版	
8	04401	YANGPU PORT AND APPROACHES	1:45 000	2021年11月第4版	

2. Disused Chart Information

No.	Chart No.	Name	Scale	Date	Note
1	35111	WEIHAI PORT AND APPROACHES	1:30 000	2019年2月第3版	
2	36145	DONGJIAKOU HARBOUR	1:15 000	2019年8月第5版	
3	37123	LANSHAN HARBOUR	1:10 000	2018年10月第7版	
4	37124	LANSHAN NORTHERN HARBOUR	1:10 000	2018年8月第2版	
5	44251	WUSONGKOU FAIRWAY	1:5 000	2021年4月第19版	
6	44264	APPROACHES TO GUANGANG WHARF	1:5 000	2019年10月第5版	
7	82101	JIAZI PORT AND APPROACHES	1:20 000	2013年11月第1版	

No.	Chart No.	Name	Scale	Date	Note
8	04401	YANGPU PORT AND APPROACHES	1:45 000	2020年11月第3版	

INDEX

1,GEOGRAPHICAL INDEX

Bohai Sea	Approaches to Taipingwan Harbour	(1498)
	Yingkou Port	(1499)
	Panjin Port	(1500)
	Tangshan Port	(1517)
	Tianjin Port	(1518)
	Huanghua Port and Approaches	(1501),(1519)
	Dongying Port	(1520)
Yellow Sea	Shidao Port	(1502)
	Langya Bay	(1503)
East China Sea	Changjiangkou and Approaches	(1504),(1521)
	Hangzhou Gulf	(1505)
	Dongji Islands and Approaches	(1506)
	Taizhou Bay	(1522)
	Songmen Port and Approaches	(1507)
	Aiwan Bay and Approaches	(1508)
	Approaches to Xiaomendao	(1523)
Taiwan Strait	Meizhou Bay	(1509),(1510)
	Quanzhou Coastal	(1511)
	Dongshan Bay	(1512)
South China Sea	Zhujiangkou	(1513)
	Maoming Port	(1514)
	Hainan Island	(1515)
Beibu Gulf	Approaches to Leizhou Peninsula	(1524)
	Qinzhou Port	(1525)

Fangcheng Port (1526)

Correction (1516)

2,INDEX OF CHARTS AFFECTED

Chart No.	Notice No.	Notice No. (T)
12003	1498	
12382	1498	
13001	1498,1499,1500	
22122		1517
23001	1501	
23101		1518
24101	1501	1519
24112	1501	
24113	1501	
32201		1520
35002	1502	
36002	1503	
36144	1503	
36145	1503	
1301	1498	
1303	1498,1499,1500,1516	
1304	1501	
1305	1502	
1306	1503	
43371	1504	
44001	1504	
44125	1504	
44126		1521
44133	1504	
44134		1521
44174	1504	
51001	1505	
51122	1505	
51172	1505	
54001	1506	
54232		1522
54431	1507	
54531	1508	
55001	1507,1508	
55122		1523
63111	1509	

Notices to Mariners

1498. Bohai Sea – Approaches to Taipingwan Harbour – Obstruction & Shallow Depth

Delete	⑦	(1) 39°59'49".8N, 121°41'16".0E
	⑥	(2) 39°58'31".6N, 121°43'42".5E
	②	(3) 39°59'24".9N, 121°44'30".3E
	③	(4) 40°01'32".4N, 121°45'08".9E
	①	(5) 39°58'43".3N, 121°45'55".9E
	5 ₃	(6) 39°57'45".5N, 121°47'03".7E
Insert	④ ₆ 碍	(7) 39°57'21".4N, 121°46'51".1E
	④ ₅ 碍	(8) 39°57'34".0N, 121°47'07".1E
	① ₅ 碍	(9) 40°00'05".2N, 121°48'55".0E
	④ ₂ 碍	(10) 39°57'30".9N, 121°47'11".1E
	4 ₂ 及危险线和注记“碍”	(11) position (10) above
	④ ₆ 碍	(12) 39°57'22".4N, 121°47'21".8E
	④ ₄ 碍	(13) 39°57'13".8N, 121°47'04".4E
	5 ₆	(14) 39°56'27".0N, 121°43'10".0E
	8	(15) 39°59'52".3N, 121°41'14".6E
	6 ₃	(16) 39°58'31".1N, 121°43'42".2E
	2 ₃	(17) 39°59'23".6N, 121°44'27".4E
	3 ₆	(18) 40°01'32".7N, 121°45'08".4E
	3 ₁ 及等深线	(19) 39°58'43".2N, 121°45'56".0E
	3 ₁	(20) position (19) above
Chart	12003(1~5;9,11,15~18,20)[2021-1118]	
	12382(1~5;7~10,12,13,15~19)[2019-286] 13001(4;9,18)[2021-1391]	
	1301(1~6;11,15~18,20)[2021-1438]	
	1303(1~6;11,15~18,20)(with chart unchanged)[2021-1460]	
Source	Tianjin Hydrographic Center	

1499. Bohai Sea – Yingkou Port – Obstruction

Insert	概位: 据报 锚及锚链	40°08'43".8N, 121°32'57".0E
--------	----------------	-----------------------------

Note: 该障碍物据报为沉锚及约10节长锚链。

Chart 13001[2021-1498] 1303[2021-1498]

Source Yingkou Navigation Notice 230/2021

1500.BohaiSea – Panjin Port – Dumping Area

Insert the dumping area boundary line and note

"临时倾倒地", joining:

(1)40°26'40".8N,121°33'17".2E

(2)40°28'52".9N,121°33'17".2E

(3)40°28'52".9N,121°34'43".1E

(4)40°26'40".8N,121°34'43".1E

(5)position (1) above

Note: 年控制倾倒地量不超过1000万m³,月倾倒地量不超过140万m³。

Chart 13001[2021-1499] 1303[2021-1499]

Source MEE 026/2019

1501.Bohai Sea – Huanghua Port and Approaches – Shallow Depth

Delete  (1)38°22'35".3N,118°01'03".5E

 (2)38°22'45".2N,118°01'23".7E

4₇ 及危险线 (3)position (2) above

 (4)38°22'43".1N,118°01'35".0E

 (5)38°22'49".2N,118°01'39".7E

2 及等深线 (6)38°22'54".3N,118°01'36".4E

2 (7)position (6) above

Insert  (8)38°22'35".6N,118°01'03".5E

4₇ 及危险线 (9)position (8) above

4₇ 及危险线和等深线 (10)position (8) above

 (11)38°22'45".1N,118°01'23".5E

 (12)38°22'43".1N,118°01'34".8E

 (13)38°22'49".3N,118°01'39".5E

$\frac{4}{石}$ 及危险线	(14)position (13) above
$\frac{4}{石}$ 及危险线和等深线	(15)position (13) above
$\frac{4}{石}$	(16)position (13) above
$\textcircled{4_7}$	(17)38°22'36".9N,118°00'57".8E
$\textcircled{4_3}$	(18)38°22'38".1N,118°00'59".8E
4_3 及危险线	(19)position (18) above
$\textcircled{4_8}$	(20)38°22'40".0N,118°00'59".8E
$\textcircled{4_2}$	(21)38°22'46".7N,118°01'10".6E
4_2 及危险线	(22)position (21) above
$\textcircled{4_4}$	(23)38°22'47".0N,118°01'13".4E
$\textcircled{4_5}$	(24)38°22'51".8N,118°01'35".9E
Chart	23001(1,3,6;10,15)[2021-1468] 24101(1,2,4~6;9,11,12,14,21)[2021-1468] 24112(1,2,4~6;8,11~13,19,22,24)[2021-] 24113(1,2,4~6;8,11~13,19,22,24)[2021-] 1304(7;16)[2021-1468]
Source	Tianjin Hydrographic Center

1502.Yellow Sea – Shidao Port – Dumping Area

Insert	the dumping area boundary line and note "倾倒区", joining:	(1)36°23'27".7N,122°21'18".9E (2)36°22'39".1N,122°21'18".9E (3)36°22'39".1N,122°22'39".9E (4)36°23'27".7N,122°22'39".9E (5)position (1) above
Chart	35002[2021-1243] 1305[2021-1439]	
Source	MEE 034/2020	

1503.Yellow Sea – Langya Bay – Dumping Area

Insert	the dumping area boundary line and note "临时倾倒区", joining:	(1)35°33'27".0N,119°52'28".0E
---------------	--	-------------------------------

(2)35°33'00".0N,119°52'28".0E

(36145南图廓交点)

(3)35°32'23".0N,119°52'28".0E

(4)35°33'16".0N,119°54'19".0E

(5)35°33'27".0N,119°54'19".0E

(6)35°33'27".0N,119°52'36".0E

(36145东图廓交点)

(7)position (1) above

Chart 36002(1,3,4,5,7)[2021-1423] 36144(1,3,4,5,7)[2021-1423]

36145(1,2,6,7)[2021-] 1306(1,3,4,5,7)[2021-1470]

Source MEE 034/2021

1504.East China Sea – Changjiangkou and Approaches – Beigang Channel – Shallow Depth

Insert 7 及等深线 (1)31°25'39".1N,121°43'31".2E

8 及等深线 (2)31°25'45".9N,121°43'14".0E

Chart 43371 [2021-1274] 44001 (1) [2021-1443] 44125 [2021-] 44133 [2021-1329]
44174 [2021-1411]

Source Hydrography Department Shanghai MSA

1505.East China Sea – Hangzhou Gulf – Waipushan Eastwards – Wreck

Delete 概位: 据报 (2021) (1)30°35'48".0N,121°09'24".0E

Insert 5 碍 (2)30°36'03".8N,121°12'23".7E

Chart 51001 [2021-1475] 51122 [2021-1475] 51172 [2021-1475]

Source Jiaxing Navigation Notice 027/2021, Hydrography Department Shanghai MSA

1506.East China Sea – Dongji Islands and Approaches – Dongji Island Southeastwards – Obstruction

Delete 概位: 据报 碍 (1)28°40'05".4N,122°00'06".0E

Insert 8 碍 (2)28°40'05".3N,122°00'06".0E

Chart 54001 [2021-1480] 2309 [2021-1483]

Source Hydrography Department Shanghai MSA

1507.East China Sea – Songmen Port and Approaches – Jiudongmen Island Northeastwards
– Shallow Depth

Insert 4₆ 及等深线 28°25'00".0N,121°41'19".3E

Chart 54431〔2021-1481〕 55001〔2021-1483〕 2309〔2021-1506〕

Source Hydrography Department Shanghai MSA

1508.East China Sea – Aiwān Bay and Approaches – Approaches to Sansuan Island
– Shallow Depth

Insert 7₇ (1)28°12'32".2N,121°36'54".8E

9₂ 及等深线 (2)28°13'04".9N,121°38'35".6E

Chart 54531〔2021-1414〕 55001〔2021-1507〕 2309(1)〔2021-1507〕

Source Hydrography Department Shanghai MSA

1509.Taiwan Strait – Meizhou Bay – Xiuyu Harbour – Lightbeacon

Insert ★ 闪(2)6s8.8m3M 25°11'10".3N,119°00'45".9E

Chart 63111〔2021-1373〕 63131〔2021-1373〕

List of Lights CNP82/2020~2021〔6410419.02〕

Source East China Sea Aids 011/2021

1510.Taiwan Strait – Meizhou Bay – Buoyage

Amend from: (408) 闪快红 (1)25°03'24".8N,118°55'53".0E

to: (408) 闪(2+1)红6s (2)position (1) above

Insert (2) 闪红4s (3)25°03'21".9N,118°55'59".0E

(4) 莫(0)黄12s (4)25°03'03".0N,118°55'44".3E

(406A) 闪(2)红6s (5)25°03'34".8N,118°56'19".9E

Chart 64111(1,2,3,5)〔2021-1489〕 64131〔2021-1489〕

List of Lights CNP82/2020~2021〔6410659.02〕〔6410659.04〕〔6410670.061〕〔6410670.08〕

Source East China Sea Aids 011/2021

1511.Taiwan Strait – Quanzhou Coastal – Buoyage

Delete (泉测1)  莫(0)黄12s (1)24°45'05".6N,118°55'52".8E

(2)  莫(0)黄12s (2)24°35'27".8N,118°54'22".9E

Chart 64001[2021-1331] 2311[2021-1490]

List of Lights CNP82/2020~2021[6411379.01][6411379.02]

Source East China Sea Aids 011/2021

1512.Taiwan Strait – Dongshan Bay – Approaches to Fengyu – Buoyage

Move (22)  闪红4s from: (1)23°46'31".7N,117°34'34".7E

to: (2)23°46'33".6N,117°34'34".5E

Insert 古北(1)  莫(0)黄12s (3)23°47'10".8N,117°34'29".3E

(2)  莫(0)黄15s (4)23°46'56".3N,117°34'29".2E

(3)  莫(0)黄12s (5)23°46'33".1N,117°34'48".8E

(4)  莫(0)黄15s (6)23°46'38".9N,117°35'06".4E

Chart 66001(3)[2021-1490] 66411[2021-1375]

66441(3~6)(1,2with chart unchanged)[2021-1375]

List of Lights CNP82/2020~2021[6611770.22][6611905.01][6611905.02][6611905.03]
[6611905.04]

Source East China Sea Aids 011/2021

1513.South China Sea – Zhujiangkou – Longgu Channel – Buoyage

Insert ESC  闪(5)黄20s 22°20'29".7N,113°55'55".0E

Chart 84001[2021-1453] 84002[2021-1453] 84206[2021-1453]

84212[2021-1136] 84220[2021-1333]

List of Lights CNP83/2020~2021[H112271]

Source Hongkong NTM 2021-(22)-86

1514.South China Sea – Maoming Port – Bohe Harbour – Lightbeacon

Delete  闪绿4s5.5m3M (1)21°29'07".1N,111°14'15".2E
 闪红4s5.5m3M (2)21°29'05".7N,111°14'12".2E

Chart 87102[2021-1394]

List of Lights CNP83/2020~2021[7710151][7710153]

Source Western Guangdong Waterway Notice 060&061/2019

1515.South China Sea – Hainan Island – Gangbei Port and Approaches – Shallow Depth












Insert  19 (1)18°53'45".4N,110°32'02".5E
 14 (2)18°54'21".0N,110°31'44".4E
 21 (3)18°53'45".3N,110°32'11".9E
 18 (4)18°53'49".9N,110°32'09".4E
 15 (5)18°53'58".3N,110°31'50".6E
 13 (6)18°54'11".3N,110°31'46".2E
 13 (7)18°54'08".0N,110°31'43".3E
 12 (8)18°54'06".6N,110°31'43".5E
 12 及危险线 (9)position (8) above
 10 (10)18°52'30".4N,110°31'18".7E
 24 (11)18°54'01".7N,110°32'25".2E

Chart 02001(4,9~11)[2021-1459] 02401(1~8,10,11)[2017-1108]

3317(8,10,11)[2021-1396]

Source Guangzhou Hydrographic Center

1516.Correction

Chinese Version Only.

Chart 1303[2021-1500]

Temporary Notices

1517.Bohai Sea – Tangshan Port – Caofeidian Harbour – Winter Buoyage (T)

Chinese Version Only.

Chart 22122

Source Beihai Aids 052/2021

1518.Bohai Sea – Tianjin Port – Winter Buoyage (T)

Chinese Version Only.

Chart 23101

Source Beihai Aids 052/2021

1519.Bohai Sea – Huanghua Port and Approaches – Winter Buoyage (T)

Chinese Version Only.

Chart 24101

Source Beihai Aids 052/2021

1520.Bohai Sea – Dongying Port – Winter Buoyage (T)

Chinese Version Only.

Chart 32201

Source Beihai Aids 052/2021

1521.East China Sea – Changjiangkou and Approaches – Approaches to Baoshan South Fairway – Construction (T)

Date November 1, 2021 to April 20, 2022, day

Area joining: (1)31°30'31".1N,121°21'26".5E
(2)31°30'24".7N,121°21'40".0E
(3)31°30'12".3N,121°21'12".2E
(4)31°30'05".8N,121°21'27".1E
(5)position (1) above

Note: Keep watching on VHF ch.06&13.

Chart 44126 44134

Source Shanghai Navigation Notice 533/2021

Blank Page

1522.East China Sea – Taizhou Bay – Jiaojiang – Pier Construction (T)

Date November 2, 2021 to May 1, 2022, day and night
Area joining: (1)28°40'27".6N,121°29'07".2E
(2)28°40'38".4N,121°29'07".2E
(3)28°40'43".8N,121°29'16".2E
(4)28°40'39".6N,121°29'31".2E
(5)28°40'31".8N,121°29'31".8E
(6)28°40'25".2N,121°29'27".6E
(7)28°40'28".2N,121°29'15".6E
(8)position (1) above

Note: Keep watching on VHF ch.10&16.

Chart 54232

Source Taizhou Navigation Notice 064/2021

1523.East China Sea – Approaches to Xiaomendao – Pier Construction (T)

Date October 27, 2021 to January 30, 2023, day and night
Area joining: (1)28°00'37".6N,121°04'22".4E
(2)28°00'42".4N,121°04'21".0E
(3)28°00'46".7N,121°04'59".4E
(4)28°00'10".0N,121°05'23".4E
(5)27°59'52".8N,121°04'57".7E
(6)28°00'00".9N,121°04'51".4E
(7)position (1) above

Note: Keep watching on VHF ch. 16(Tel: 15867818967).

Chart 55122

Source Wenzhou Navigation Notice 080/2021

1524.Beibu Gulf – Approaches to Leizhou Peninsula – Drilling (T)

Date November 1, 2021 to March 20, 2022
Area radius 1M, central point 20°45'18".2N,108°52'13".8E
Chart 04002
Source Beihai Navigation Notice 056/2021

Blank Page

1525.Beibu Gulf – Qinzhou Port – Bridge Construction(T)

Date October 30, 2021 to April 30, 2023

Area joining: (1)21°03'07".1N,108°33'33".7E
(2)21°03'08".5N,108°33'37".4E
(3)21°03'06".9N,108°33'39".3E
(4)21°03'05".4N,108°33'35".6E
(5)position (1) above

Chart 92001

Source Qinzhou Navigation Notice 337/2021

1526.Beibu Gulf – Fangcheng Port – Berth Construction(T)

Date October 29, 2021 to May 5, 2023

Area joining: (1)21°33'38".7N,108°22'21".2E
(2)21°34'01".0N,108°22'30".6E
(3)21°33'58".8N,108°22'37".2E
(4)21°33'36".4N,108°22'28".0E
(5)position (1) above

Chart 93102

Source Fangchenggang Navigation Notice 049/2021

Blank Page

Disabled Temporary Notice List

(1) Bohai Sea

593/2021	Panjin Port	Pier Construction(T)
690/2021	Panjin Port	Drilling(T)
817/2021	Dongying Port	Surveying(T)
937/2021	Jinzhou Port	Dredging(T)
987/2021	Panjin Port	Berth Construction(T)
1028/2021	Qinhuangdao Port	Construction(T)
1029/2021	Tangshan Port	Pipeline Construction(T)
1030/2021	Tangshan Port	Pipeline Construction(T)
1070/2021	Tianjin Port	Construction(T)
1147/2021	Dongying Port	Pipeline Work(T)
1148/2021	Dongying Port	Pipeline Work(T)
1192/2021	Tangshan Port	Pipeline Construction(T)
1194/2021	Huanghua Port	Platform Construction(T)
1196/2021	Dongying Port	Pipeline Construction(T)
1313/2021	Dongying Port	Construction(T)
1342/2021	Bohai Strait	Pipeline Construction(T)
1353/2021	Tianjin Port	Pier Construction(T)

(2) Yellow Sea

807/2020	Approaches to Lvsi Port	Shooting(T)
1333/2020	Binhai Port and Approaches	Construction(T)
1562/2020	Binhai Port	Dredging(T)
523/2021	Qingdao Port	Pier Construction(T)
614/2021	Binhai Port and Approaches	Construction(T)
1291/2021	Dalian Port	Construction(T)

(3) East China Sea & Taiwan Strait

284/2020	Changjiangkou and Approaches	Work(T)
760/2020	Hangzhou Gulf	Cofferdam Construction(T)
808/2020	Hangzhou Gulf	Cofferdam Construction(T)
1467/2020	Shacheng Port	Pier Construction(T)
1506/2020	Changjiangkou and Approaches	Construction(T)
1507/2020	Zhoushan Islands	Construction(T)
35/2021	Approaches to Lumen'gang Channel	Berth Construction(T)
126/2021	Hangzhou Gulf	Pipeline Work(T)

311/2021	Zhoushan Islands	Pier Construction(T)
858/2021	Approaches to Nanridao	Submerged Cable(T)
954/2021	Shipu Port and Approaches	Work(T)
1001/2021	Nanri Archipelago	Submerged Cable(T)

(4)South China Sea & Beibu Gulf

1469/2020	Dahao Island Eastwards	Work(T)
1539/2020	Hainan Island	Work(T)
53/2021	Zhujiangkou	Construction(T)
703/2021	Qinzhou Port	Towage(T)
960/2021	Zhanjiang Port	Dredging(T)

INDEX OF TEMPORARY NOTICES IN FORCE

(1) Bohai Sea

383/2010	Tianjin Port	Buoyage(T)
164/2020	Tangshan Port	Pier Construction(T)
559/2020	Tianjin Port	Pier Construction(T)
961/2020	Hongyanhe Power Plant	Dike Construction(T)
1143/2020	Dongying Port	Berth Construction(T)
1323/2020	Luanhe kou	Dredging(T)
1390/2020	Laizhou Gulf	Construction(T)
1409/2020	Nearby Dongying Port	Drilling(T)
1432/2020	Changxing Island	Winter Buoyage(T)
1435/2020	Tianjin Port	Winter Buoyage(T)
1437/2020	Huanghua Port	Winter Buoyage(T)
1438/2020	Approaches to Dongying Port	Construction(T)
1501/2020	Tianjin Port	Dredging(T)
24/2021	North of Dongying Port	Drilling(T)
121/2021	Laizhou Gulf	Construction(T)
157/2021	Approaches to Dongying Port	Drilling(T)
190/2021	Tangshan Port	Aids(T)
192/2021	Tangshan Port	Fairway Construction(T)
193/2021	Tianjin Port	Surveying(T)
221/2021	Approaches to Dongying Port	Drilling(T)
277/2021	Dongying Port Northwestwards	Drilling(T)
302/2021	Tianjin Port	Pier Construction(T)
305/2021	Dongying Port	Construction(T)
364/2021	Tangshan Port	Construction(T)
368/2021	Dongying Port	Drilling(T)
371/2021	Weifang Port	Seismic Exploration(T)
401/2021	Yantai Port	Pier Construction(T)
433/2021	Tangshan Port	Dredging(T)
467/2021	Approaches to Liaodong Shoal	Construction(T)
472/2021	Huanghua Port	Pier Construction(T)
491/2021	Panjin Port	Dredging(T)
492/2021	Dongying Port	Drilling(T)
514/2021	Liaodong Gulf	Construction(T)
515/2021	Panjin Port	Berth Construction(T)
516/2021	Jinzhou Port	Fairway Construction(T)

517/2021	Tangshan Port	Breakwater Construction(T)
521/2021	Tangshan Port	Drilling(T)
558/2021	Tangshan Port	Breakwater Construction(T)
559/2021	Dongying Port	Drilling(T)
562/2021	Laizhou Gulf	Drilling(T)
563/2021	Laizhou Gulf	Drilling(T)
641/2021	Panjin Port	Pier Contruction(T)
642/2021	Panjin Port	Pier Contruction(T)
643/2021	Tangshan Port	Drilling(T)
647/2021	Huanghua Port	Construction(T)
648/2021	Dongying Port	Construction(T)
692/2021	Tangshan Port	Seismic Exploration(T)
694/2021	Dongying Port	Drilling(T)
695/2021	Dongying Port	Drilling(T)
734/2021	Liaodong Gulf	Construction(T)
735/2021	West of Liaodong Peninsula	Seismic Exploration(T)
736/2021	Tangshan Port	Pier Construction(T)
737/2021	Tianjin Port	Pier Construction(T)
738/2021	Dongying Port	Construction(T)
777/2021	Qinhuangdao Port	Dredging(T)
778/2021	Dongying Port	Drilling(T)
779/2021	Dongying Port	Drilling(T)
780/2021	Dongying Port	Drilling(T)
781/2021	Dongying Port	Drilling(T)
782/2021	Dongying Port	Construction(T)
812/2021	Tianjin Port	Dredging(T)
813/2021	Approaches to Huanghua Port	Drilling(T)
815/2021	Dongying Port	Construction(T)
816/2021	Dongying Port	Drilling(T)
818/2021	Dongying Port	Drilling(T)
819/2021	Dongying Port	Drilling(T)
847/2021	Yingkou Port	Construction(T)
848/2021	Tianjin Port	Dredging(T)
849/2021	Tianjin Port	Dredging(T)
850/2021	Dongying Port	Drilling(T)
851/2021	Laizhou Port	Construction(T)
878/2021	Tangshan Port	Contruction(T)

879/2021	Huanghua Port	Dredging(T)
880/2021	Huanghua Port	Dredging(T)
881/2021	Dongying Port	Drilling(T)
882/2021	Dongying Port	Construction(T)
883/2021	Dongying Port	Drilling(T)
903/2021	Bohai Strait	Construction(T)
938/2021	Tianjin Port	Dredging(T)
939/2021	Dongying Port	Construction(T)
940/2021	Dongying Port	Construction(T)
941/2021	Dongying Port	Drilling(T)
942/2021	Dongying Port	Construction(T)
943/2021	Dongying Port	Construction(T)
944/2021	Bohai Strait	Surveying(T)
986/2021	Yingkou Port	Dredging(T)
988/2021	Qinhuangdao Port	Construction(T)
989/2021	Tangshan Port	Berth Construction(T)
990/2021	Approaches to Huanghua Port	Dredging(T)
991/2021	Dongying Port	Construction(T)
992/2021	Dongying Port	Berth Construction(T)
993/2021	Dongying Port	Berth Construction(T)
1027/2021	Huludao Port	Dredging(T)
1031/2021	Tangshan Port	Construction(T)
1032/2021	Dongying Port	Fairway Construction(T)
1068/2021	Jinzhou Port	Construction(T)
1069/2021	Tangshan Port	Construction(T)
1071/2021	Dongying Port	Drilling(T)
1072/2021	Dongying Port	Drilling(T)
1073/2021	Dongying Port	Drilling(T)
1074/2021	Dongying Port	Drilling(T)
1075/2021	Dongying Port	Drilling(T)
1076/2021	Dongying Port	Drilling(T)
1095/2021	Tangshan Port	Dredging(T)
1096/2021	Tianjin Port	Surveying(T)
1097/2021	Tianjin Port	Pier Construction(T)
1098/2021	Huanghua Port	Pier Construction(T)
1099/2021	Weifang Port	Dredging(T)
1100/2021	Weifang Port	Dredging(T)

1144/2021	Tianjin Port	Pier Construction(T)
1145/2021	Tianjin Port	Surveying(T)
1146/2021	Dongying Port	Drilling(T)
1149/2021	Dongying Port	Drilling(T)
1150/2021	Yantai Port	Platform Construction(T)
1193/2021	Tangshan Port	Breakwater Construction(T)
1195/2021	Dongying Port	Platform Construction(T)
1292/2021	Panjin Port	Dredging(T)
1293/2021	Dongying Port	Drilling(T)
1294/2021	Dongying Port	Construction(T)
1295/2021	Dongying Port	Construction(T)
1296/2021	Dongying Port	Platform Construction(T)
1310/2021	Tangshan Port	Fairway Construction(T)
1311/2021	Huanghua Port	Pipeline Construction(T)
1312/2021	Approaches to Dongying Port	Construction(T)
1314/2021	Dongying Port	Construction(T)
1315/2021	Dongying Port	Drilling(T)
1339/2021	Tangshan Port	Pier Construction(T)
1340/2021	Tangshan Port	Construction(T)
1341/2021	Huanghua Port	Drilling(T)
1343/2021	Bohai Strait	Construction(T)
1362/2021	Dongying Port	Drilling(T)
1363/2021	Dongying Port	Drilling(T)
1380/2021	Haihe	Construction(T)
1397/2021	Dongying Port	Drilling(T)
1424/2021	Dongying Port	Construction(T)
1462/2021	Tianjin Port	Construction(T)
1517/2021	Tangshan Port	Winter Buoyage(T)
1518/2021	Tianjin Port	Winter Buoyage(T)
1519/2021	Huanghua Port and Approaches	Winter Buoyage(T)
1520/2021	Dongying Port	Winter Buoyage(T)

(2) Yellow Sea

506/2012	Lianyungang Port	V-AIS(T)
896/2012	Shidao Port	Fairway(T)
584/2017	Xinyang Port	Lightbeacon(T)
922/2017	Rizhao Port	Caisson Storage Area(T)

967/2017	Sheyanghekou	Lightbeacon(T)
26/2020	Binhai Port	Dredging(T)
185/2020	Rizhao Port	Berth Construction(T)
398/2020	Rizhao Port	Berth Construction(T)
831/2020	Lvsi Port and Approaches	Work(T)
832/2020	Lvsi Port and Approaches	Work(T)
833/2020	Lvsi Port and Approaches	Work(T)
1086/2020	Pingtuyang	Construction(T)
1532/2020	Dalian Bay	Construction(T)
42/2021	Rizhao Port	Fairway Construction(T)
43/2021	Approaches to Yangkou Port	Work(T)
122/2021	Rizhao Port	Pier Construction(T)
196/2021	Qingdao Port	Cofferdam Construction(T)
199/2021	Rizhao Port	Dredging(T)
200/2021	Rizhao Port	Dredging(T)
274/2021	Yalujiang	Buoyage(T)
275/2021	Dandong Port	Buoyage(T)
307/2021	Qingdao Port	Pipeline Construction(T)
308/2021	Rizhao Port	Fairway Construction(T)
390/2021	Dalian Bay	Dredging(T)
391/2021	Dalian Bay	Construction(T)
392/2021	Dalian Bay	Dredging(T)
393/2021	Dalian Bay	Dredging(T)
394/2021	Dalian Bay	Dredging & Breakwater Construction(T)
402/2021	Qingdao Port	Dredging(T)
435/2021	Laoshan Bay	Pier Construction(T)
489/2021	Dandong Port	Dredging(T)
496/2021	Laizhou Gulf Northwards	Construction(T)
513/2021	Dalian Port	Fairway Construction(T)
556/2021	Dandong Port	Dredging(T)
565/2021	Rizhao Port	Pier Construction(T)
591/2021	Zhuanghe Port	Construction(T)
594/2021	Yangkou Port and Approaches	Work(T)
612/2021	Zhuanghe Port	Construction(T)
697/2021	Linshandao	Pier Construction(T)
698/2021	Lianyungang Port	Dredging(T)
733/2021	Dalian Port	Berth Construction(T)

739/2021	Qingdao Port	Surveying(T)
740/2021	Qingdao Port	Pier Construction(T)
776/2021	Dandong Port	Dredging(T)
785/2021	Yantai Port	Dredging(T)
786/2021	Haiyang Port Southeastwards	Construction(T)
820/2021	Rizhao Port	Dredging(T)
852/2021	Qingdao Port	Dredging(T)
853/2021	Approaches to Lvsi Port	Submerged Cable(T)
901/2021	Dandong Port	Dredging(T)
902/2021	Approaches to Zhuanghe Port	Dredging(T)
904/2021	Rizhao Port	Construction(T)
945/2021	Lvsi Port	Fairway Construction(T)
994/2021	Nvdao Port	Pier Construction(T)
995/2021	Qingdao Port	Construction(T)
996/2021	Qingdao Port	Construction(T)
997/2021	Rizhao Port	Pier Construction(T)
998/2021	Binhai Port	Construction(T)
1033/2021	Shidao Port	Construction(T)
1034/2021	Rizhao Port	Fairway Construction(T)
1035/2021	Rizhao Port	Breakwater Construction(T)
1077/2021	Lianyungang Port	Dredging(T)
1093/2021	Dandong Port	Dredging(T)
1094/2021	Dalian Port	Dredging(T)
1101/2021	Northeast of Weihai Port	Construction(T)
1102/2021	Shidao Port	Construction(T)
1103/2021	Shidao Port	Construction(T)
1104/2021	Shidao Port	Dredging(T)
1105/2021	Lianyungang Port	Work(T)
1151/2021	Rizhao Port	Pipeline Work(T)
1152/2021	Lianyungang Port	Dredging(T)
1153/2021	Lianyungang Port	Berth Construction(T)
1297/2021	Haiyang Port Southeastwards	Pipeline Construction(T)
1298/2021	Qingdao Port	Geological Exploration(T)
1299/2021	Qingdao Port	Geological Exploration(T)
1309/2021	Dandong Port	Construction(T)
1316/2021	Qingdao Port	Test Operation(T)
1344/2021	Lianyungang Port	Dredging(T)

1381/2021	Yantai Port	Pier Construction(T)
1425/2021	Lianyungang Port	Dredging(T)
1426/2021	Lvsi Port	Pier Construction(T)
1461/2021	Miaodao Archipelago	Construction(T)
1463/2021	Qingdao Port	Dredging(T)
1464/2021	Tongzhou Bay	Construction(T)

(3)East China Sea & Taiwan Strait

304/2002	Xiamen Port	Mooring buoy(T)
322/2003	Zhoushan	Mooring buoy(T)
22/2004	Changjiangkou	Anchorage Area(T)
148/2004	Changjiangkou	Dumping ground(T)
543/2007	Zhoushan Islands	Anchorage Area(T)
1079/2007	Zhejiang Coastal	Mooring buoy(T)
894/2009	Fujian Coastal	Navigable Fairway(T)
925/2009	Fujian Coastal	Anchorage(T)
698/2010	Fuzhou Port	Lightbeacon(T)
889/2010	Quanzhou Bay	LightBeacon(T)
1016/2010	Sanmen Bay	Buoyage(T)
1220/2010	Zhoushan Islands	Anchorage(T)
68/2012	Changjiangkou	Bridge Navigation(T)
1524/2012	Changjiangkou	Lightbeacon(T)
282/2017	Lingjiang	Bridge Opening Mark(T)
1234/2017	Jiaojiang River	Lightbeacon(T)
1236/2017	Xiamen Port	Lightbeacon(T)
1558/2018	Xinghua Bay	Construction(T)
96/2019	Quanzhou Bay	Bridge Construction(T)
347/2019	Shijing	Bridge Construction(T)
585/2019	Changjiangkou and Approaches	Pipeline Work(T)
780/2019	Zhoushan Islands	Fetching and Filling(T)
1422/2019	Zhoushan Islands	Bridge Construction(T)
1450/2019	Quanzhou Bay	Cofferdam Construction(T)
32/2020	Meizhou Bay	Work(T)
367/2020	Changjiangkou and Approaches	Work(T)
373/2020	Meizhou Bay	Work(T)
461/2020	Jiaxing Port	Work(T)
462/2020	Zhoushan Islands	Work(T)

563/2020	Zhoushan Islands	Pier Construction(T)
600/2020	Changjiangkou and Approaches	Work(T)
679/2020	Songxia Port	Breakwater Construction(T)
766/2020	Shancheng Port	Berth Construction(T)
873/2020	Xinghua Bay	Construction(T)
874/2020	Weitou Bay	Berth Construction(T)
971/2020	Hangzhou Gulf	Work(T)
1014/2020	Hangzhou Gulf	Construction(T)
1023/2020	Nanri Island Southwards	Work(T)
1024/2020	Nanri Island Southwestwards	Construction(T)
1047/2020	Hangzhou Gulf	Submarine Cable(T)
1087/2020	Approaches to Donghai Bridge	Submarine Cable(T)
1088/2020	Approaches to Donghai Bridge	Submarine Cable(T)
1089/2020	Zhoushan Islands	Pier Construction(T)
1120/2020	Nanridao Northeastwards	Submarine Cable(T)
1146/2020	Xiamen Port	Construction(T)
1182/2020	Hangzhou Gulf	Work(T)
1212/2020	Zhoushan Islands	Pier Construction(T)
1239/2020	Zhoushan Islands	Dredging(T)
1241/2020	Ningbo Port	Work(T)
1268/2020	Minjiangkou	Work(T)
1269/2020	Xiamen Port	Pier Construction(T)
1334/2020	Changjiangkou and Approaches	Construction(T)
1335/2020	Zhoushan Islands	Dredging(T)
1337/2020	Jieshi Bay	Construction(T)
1413/2020	Hangzhou Gulf	Bridge Construction(T)
1441/2020	Yongjiang River	Surveying(T)
1442/2020	Zhoushan Islands	Pier Construction(T)
1444/2020	Meizhou Bay	Fairway Construction(T)
1535/2020	Minjiang River	Work(T)
1536/2020	Xiamen Port	Bridge Construction(T)
31/2021	Hangzhou Gulf	Construction(T)
32/2021	Zhoushan Islands	Dredging(T)
45/2021	Zhoushan Islands	Pier Construction(T)
48/2021	Yongjiang River	Surveying(T)
49/2021	Zhoushan Islands	Surveying(T)
50/2021	Meizhou Bay	Berth Construction(T)

51/2021	Weitou Bay	Exploding(T)
52/2021	Weitou Bay	Reclamation(T)
88/2021	Huangpu River	Pier Construction(T)
89/2021	Zhoushan Islands	Pier Construction(T)
90/2021	Zhoushan Islands	Pier Construction(T)
91/2021	Approaches to Damendao	Work(T)
125/2021	Hangzhou Gulf	Pier Construction(T)
127/2021	Yongjiang River	Surveying(T)
130/2021	Dacheng Bay	Dredging(T)
160/2021	Changjiangkou and Approaches	Work(T)
161/2021	Huangpu River	Surveying(T)
162/2021	Ningbo Port	Surveying(T)
163/2021	Zhoushan Port	Surveying(T)
164/2021	Zhoushan Port	Surveying(T)
168/2021	Shacheng Port	Work(T)
169/2021	Quanzhou Bay	Berth Construction(T)
206/2021	Approaches to Nanridao	Construction(T)
207/2021	Meizhou Bay	Berth Construction(T)
226/2021	Yangkou Port and Approaches	Construction(T)
227/2021	Ningbo Port	Dredging(T)
228/2021	Ningbo Port	Dredging(T)
236/2021	Ningbo Port and Approaches	Surveying(T)
237/2021	Ningbo Port and Approaches	Surveying(T)
238/2021	Ningbo Port and Approaches	Surveying(T)
239/2021	Yongjiang River	Dredging(T)
240/2021	Yongjiang River	Dredging(T)
241/2021	Zhoushan Archipelago	Berth Construction(T)
242/2021	Meizhou Bay	Confferdam Construction(T)
251/2021	Changjiangkou and Approaches	Surveying(T)
252/2021	Hangzhou Gulf	Work(T)
253/2021	Ningbo Port	Dredging(T)
254/2021	Ningbo Port	Dredging(T)
255/2021	Ningbo Port	Dredging(T)
256/2021	Zhoushan Port	Surveying(T)
257/2021	Zhoushan Port	Surveying(T)
309/2021	Hangzhou Gulf	Dredging(T)
310/2021	Jiaxing Port	Pier Construction(T)

312/2021	Yongjiang River	Dredging(T)
313/2021	Yongjiang River	Surveying(T)
314/2021	Yongjiang River	Surveying(T)
315/2021	Yongjiang River	Surveying(T)
316/2021	Ningbo Port	Surveying(T)
317/2021	Ningbo Port	Dredging(T)
318/2021	Ningbo Port	Dredging(T)
319/2021	Ningbo Port	Dredging(T)
320/2021	Ningbo Port	Dredging(T)
321/2021	Zhoushan Archipelago	Surveying(T)
322/2021	Zhoushan Archipelago	Surveying(T)
323/2021	Zhoushan Archipelago	Surveying(T)
324/2021	Zhoushan Archipelago	Surveying(T)
325/2021	Zhoushan Archipelago	Surveying(T)
326/2021	Zhoushan Archipelago	Surveying(T)
327/2021	Zhoushan Archipelago	Surveying(T)
328/2021	Nanji Islands Southwestwards	Work(T)
373/2021	Yongjiang River	Dredging(T)
403/2021	Zhoushan Islands	Dredging(T)
437/2021	Hangzhou Gulf	Working(T)
438/2021	Meizhou Bay	Dredging(T)
439/2021	Xiamen Island Northeastwards	Construction(T)
474/2021	Changjiangkou and Approaches	Dredging(T)
475/2021	Ningbo Port	Surveying(T)
476/2021	Ningbo Port	Dredging(T)
477/2021	Zhoushan Port	Surveying(T)
478/2021	Zhoushan Archipelago	Fetching and Filling(T)
479/2021	Xiamen Island Northeastwards	Work(T)
497/2021	Hangzhou Gulf	Working(T)
498/2021	Approaches to Yongjiangkou	Surveying(T)
524/2021	Hangzhou Gulf	Dredging(T)
525/2021	Ningbo Port	Dredging(T)
526/2021	Ningbo Port	Surveying(T)
527/2021	Ningbo Port	Dredging(T)
528/2021	Ningbo Port	Dredging(T)
529/2021	Shipu Port	Pier Construction(T)
530/2021	Shepan Island and Approaches	Bridge Construction(T)

531/2021	Aiwan Bay and Approaches	Construction(T)
566/2021	Changjiangkou and Approaches	Work(T)
567/2021	Hangzhou Gulf	Surveying(T)
568/2021	Hangzhou Gulf	Work(T)
569/2021	Zhoushan Archipelago	Pier Construction(T)
595/2021	Changjiangkou and Approaches	Surveying(T)
596/2021	Changjiangkou and Approaches	Surveying(T)
597/2021	Hangzhou Gulf	Submarine Cable(T)
598/2021	Ningbo Port	Surveying(T)
599/2021	Weitou Bay	Work(T)
615/2021	Changjiangkou and Approaches	Work(T)
616/2021	Zhoushan Archipelago	Exploration(T)
617/2021	Approaches to Yongjiangkou	Dredging(T)
618/2021	Ningbo Port	Dredging(T)
619/2021	Zhoushan Archipelago	Surveying(T)
649/2021	Ningbo Port	Dredging(T)
650/2021	Ningbo Port	Surveying(T)
651/2021	Ningbo Port	Surveying(T)
652/2021	Zhoushan Archipelago	Surveying(T)
653/2021	Feiyunjiang	Reconnaissance(T)
654/2021	Xiamen Island Northeastwards	Work(T)
699/2021	Zhoushan Archipelago	Pier Construction(T)
700/2021	Approaches to Xiamen Island	Bridge Construction(T)
741/2021	Changjiangkou and Approaches	Work(T)
742/2021	Ningbo Port	Dredging(T)
743/2021	Ningbo Port	Dredging(T)
744/2021	Ningbo Port	Work(T)
745/2021	Zhoushan Archipelago	Surveying(T)
787/2021	Changjiangkou and Approaches	Surveying(T)
788/2021	Changjiangkou and Approaches	Surveying(T)
789/2021	Hangzhou Bay	Surveying(T)
854/2021	Approaches to Chongming Island	Construction(T)
855/2021	Hangzhou Bay	Construction(T)
856/2021	Zhoushan Archipelago	Construction(T)
857/2021	Zhoushan Archipelago	Surveying(T)
859/2021	Meizhou Bay	Exploding(T)
860/2021	Approaches to Pinghai Bay	Construction(T)

861/2021	Xiamen Port	Bridge Construction(T)
905/2021	Zhoushan Archipelago	Dredging(T)
906/2021	Zhoushan Archipelago	Bridge Construction(T)
907/2021	Ningbo Port	Surveying(T)
908/2021	Zhoushan Archipelago	Surveying(T)
909/2021	Zhoushan Archipelago	Surveying(T)
910/2021	Dachenyang	Construction(T)
911/2021	Taizhou Islands	Pier Construction(T)
912/2021	Xiamen Island Northeastwards	Construction(T)
946/2021	Changjiangkou and Approaches	Work(T)
947/2021	Changjiangkou and Approaches	Work(T)
948/2021	Hangzhou Bay	Work(T)
949/2021	Zhoushan Archipelago	Pier Construction(T)
950/2021	Ningbo Port	Surveying(T)
951/2021	Ningbo Port	Surveying(T)
952/2021	Ningbo Port	Surveying(T)
953/2021	Xiangshan Port	Dredging(T)
955/2021	Shacheng Port	Work(T)
956/2021	Luoyuanwan	Work(T)
957/2021	Songxia Port and Approaches	Reef Exploding(T)
999/2021	Zhoushan Archipelago	Dredging(T)
1000/2021	Approaches to Yuhuan Island	Pier Construction(T)
1002/2021	Xiamen Bay and Approaches	Work(T)
1036/2021	Hangzhou Gulf	Work(T)
1037/2021	Ningbo Port	Dredging(T)
1038/2021	Ningbo Port	Surveying(T)
1039/2021	Zhoushan Archipelago	Pier Construction(T)
1040/2021	Zhoushan Archipelago	Dredging(T)
1041/2021	Zhoushan Archipelago	Pier Construction(T)
1042/2021	Lingjiang River	Bridge Construction(T)
1043/2021	Lingjiang River	Bridge Construction(T)
1044/2021	Lingjiang River	Bridge Construction(T)
1045/2021	Minjiang River	Bridge Construction(T)
1078/2021	Approaches to Donghai Bridge	Construction(T)
1079/2021	Zhoushan Archipelago	Dredging(T)
1080/2021	Minjiangkou	Pier Construction(T)
1106/2021	Changjiangkou and Approaches	Pier Construction(T)

1107/2021	Dayangshan and Approaches	Dredging(T)
1108/2021	Zhoushan Archipelago	Pier Construction(T)
1109/2021	Taizhou Bay	Construction(T)
1110/2021	Weitou Bay	Berth Construction(T)
1154/2021	Huangpujiang	Surveying(T)
1155/2021	Zhoushan Archipelago	Dredging(T)
1156/2021	Minjiangkou	Pier Construction(T)
1157/2021	Xiamen Port and Approaches	Construction(T)
1197/2021	Hangzhou Gulf	Dredging(T)
1198/2021	Xiaoyangshan and Approaches	Dredging(T)
1199/2021	Ningbo Port	Dredging(T)
1200/2021	Meizhou Bay	Berth Construction(T)
1300/2021	Huobie Ocean	Bridge Construction(T)
1317/2021	Hangzhou Gulf	Work(T)
1318/2021	Hangzhou Gulf	Work(T)
1319/2021	Wenzhou Port	Bridge Construction(T)
1320/2021	Beiguan Port	Pier Construction(T)
1321/2021	Quanzhou Bay	Bridge Construction(T)
1345/2021	Zhoushan Archipelago	Pier Construction(T)
1364/2021	Hangzhou Gulf	Work(T)
1365/2021	Meizhou Bay	Work(T)
1382/2021	Hangzhou Gulf	Work(T)
1383/2021	Meizhou Bay	Construction(T)
1384/2021	Xiamen Port and Approaches	Dredging(T)
1398/2021	Shipu Port	Pier Construction(T)
1399/2021	Dawu Port	Pier Construction(T)
1400/2021	Sansha Bay	Berth Construction(T)
1401/2021	Meizhou Bay	Berth Construction(T)
1427/2021	Hangzhou Gulf	Work(T)
1428/2021	Aiwan Bay and Approaches	Construction(T)
1429/2021	Xiamen Port	Pier Construction(T)
1521/2021	Changjiangkou and Approaches	Construction(T)
1522/2021	Taizhou Bay	Pier Construction(T)
1523/2021	Approaches to Xiaomendao	Pier Construction(T)

(4)South China Sea & Beibu Gulf

419/2003	Guangzhou Port	Anchorage Area(T)
----------	----------------	-------------------

210/2004	Zhujiangkou	Wreck(T)
204/2005	Zhanjiang Port	Wreck(T)
416/2006	Approaches to Daxingshanjiao	Wreck(T)
737/2009	Zhujiangkou	Anchorage Area(T)
852/2009	Zhujiangkou	Buoyage(T)
243/2011	Zhuhai Port Southwestwards	Buoyage(T)
786/2011	Zhanjiang Port	V-AIS(T)
843/2011	Approaches to Wailuomen Channel	Buoyage(T)
228/2012	Chaozhou Port	Buoyage(T)
352/2012	Zhujiangkou	Buoyage(T)
1171/2012	Shenzhen Port	Buoyage(T)
1724/2012	Zhujiangkou	Buoyage(T)
219/2013	Yangpu Port	Lightbeacon(T)
269/2013	Zhujiang	AIS(T)
494/2013	Approaches to Zhelangjiao	Lighthouse(T)
1104/2013	Zhujiangkou	Buoyage(T)
1217/2013	Fangcheng Port	Lightbeacon(T)
1315/2013	Beihai New Harbour	Lightbeacon(T)
1435/2013	Zhujiangkou	Lightbeacon(T)
1487/2013	Jinghai Bay And Approaches	Safety Operation Area(T)
1489/2013	Aojiao Anchorage Southwestwards	Safety Operation Area(T)
37/2014	Approaches to Haimen Bay	Lightbeacon(T)
39/2014	Zhanjian Port	Buoyage(T)
655/2014	Zhujiangkou	Buoyage(T)
1132/2014	Tieshan Port	Safety Operation Area(T)
1168/2014	Zhujiangkou	Buoyage(T)
1228/2014	Guangzhou Port	V-AIS(T)
129/2015	Zhuhai Port	Buoyage(T)
130/2015	Zhuhai Port	Buoyage(T)
596/2015	Zhujiangkou	Lightbeacon(T)
597/2015	Zhujiangkou	Buoyage(T)
787/2015	Fangcheng Port	Lightbeacon(T)
1053/2015	Naozhou Island Westwards	Buoyage(T)
1174/2015	Tieshan Port	Buoyage(T)
506/2016	Maoming	Buoyage(T)
526/2016	Maoming	Buoyage(T)
598/2016	Zhujiangkou	Buoyage(T)

666/2016	Zhujiangkou	Buoyage(T)
698/2016	Zhujiangkou	Buoyage(T)
730/2016	Guangzhou Nanshaqu	Buoyage(T)
909/2016	Zhujiangkou	Buoyage(T)
1093/2016	Zhujiangkou	Buoyage(T)
1094/2016	Zhujiangkou	Buoyage(T)
1139/2016	Zhujiangkou	Lightbeacon(T)
1140/2016	Zhujiangkou	Lightbeacon(T)
1184/2016	Daya Bay	Buoyage(T)
1185/2016	Daya Bay	Buoyage(T)
1200/2016	Guangzhou Port	Buoyage(T)
1201/2016	Shuidong Harbour	Lightbeacon(T)
1287/2016	Zhujiangkou	Lightbeacon(T)
18/2017	Guangzhou Port	Buoyage(T)
394/2017	Approaches Beijin Port	Buoyage(T)
395/2017	Beijin Port	Buoyage(T)
396/2017	Zhanjiang Port	Buoyage(T)
557/2017	Maoming Port and Approaches	Buoyage(T)
1444/2018	Zhujiangkou	Bridge Construction(T)
453/2019	Zhujiangkou	Bridge Construction(T)
1090/2019	Zhanjiang Port	Work(T)
1217/2019	Zhujiang River	Anchorage(T)
1244/2019	Honghai Bay	Construction(T)
1245/2019	Honghai Bay	Construction(T)
52/2020	Zhanjiang Port	Sand Fetching(T)
68/2020	Zhanjiang Port and Approaches	Work(T)
69/2020	Zhanjiang Port and Approaches	Work(T)
619/2020	Zhujiangkou	Work(T)
623/2020	Hailing Island Southwestwards	Work(T)
682/2020	Hailing Island Southwestwards	Work(T)
776/2020	Approaches to Yangjiang Port	Work(T)
777/2020	Hebei Port Southwards	Work(T)
837/2020	Hailing Island Eastwards	Submarine Cable(T)
839/2020	Zhanjiang Port	Work(T)
876/2020	Yangjiang Port	Dredging(T)
877/2020	Bohe Port Southeastwards	Construction(T)
898/2020	Tieshan Port	Berth Construction(T)

987/2020	Jieshi Bay Southeastwards	Construction(T)
989/2020	Yangjiang Port	Construction(T)
990/2020	Yangjiang Port	Dredging(T)
991/2020	Bohe Port Eastwards	Construction(T)
1057/2020	Approaches to Nanpeng Island	Work(T)
1058/2020	Bohexingang Harbour and Approaches	Work(T)
1094/2020	Leizhou Peninsula Eastwards	Construction(T)
1122/2020	Jiazi Port and Approaches	Work(T)
1123/2020	Hebei Port Southwards	Work(T)
1124/2020	Nanpeng Island Southwards	Work(T)
1147/2020	Approaches to Jieshi Bay	Construction(T)
1148/2020	Approaches to Hailing Island	Installation(T)
1149/2020	Hebei Port Southwards	Work(T)
1150/2020	Yangjiang Port	Construction(T)
1152/2020	Tieshan Port	Construction(T)
1187/2020	Yangjiang Port	Dredging(T)
1189/2020	Hainan Island	Work(T)
1214/2020	Zhujiangkou	Work(T)
1215/2020	Approaches to Bohe Port	Construction(T)
1216/2020	Leizhou Peninsula Eastwards	Work(T)
1243/2020	Approaches to Jieshi Bay	Construction(T)
1244/2020	Approaches to Hailing Island	Work(T)
1270/2020	Zhujiangkou	Work(T)
1271/2020	Zhujiangkou	Construction(T)
1339/2020	Hailing Island Southwestwards	Work(T)
1340/2020	Hailing Island Southwestwards	Work(T)
1341/2020	Approaches to Bohexingang Harbour	Pier Construction(T)
1394/2020	Qinzhou Gulf	Berth Construction(T)
1446/2020	Qinzhou Port	Berth Construction(T)
1470/2020	Shapa Southeastwards	Work(T)
1471/2020	Shapa Southeastwards	Work(T)
1472/2020	Shapa Southeastwards	Work(T)
1473/2020	Shapa Southeastwards	Work(T)
1475/2020	Shapa Southeastwards	Work(T)
1476/2020	Shapa Southeastwards	Work(T)
1512/2020	Fangcheng Port	Berth Construction(T)
1513/2020	Fangcheng Port	Berth Construction(T)

1537/2020	Zhujiangkou	Pier Construction(T)
1564/2020	Honghai Bay	Construction(T)
1565/2020	Approaches to Hailing Island	Work(T)
1566/2020	Hailing Island	Pipeline Construction(T)
1567/2020	Leizhou Peninsula Eastwards	Construction(T)
1568/2020	Leizhou Peninsula Eastwards	Construction(T)
1569/2020	Tieshan Port	Berth Construction(T)
36/2021	Shuangyuzui Southwards	Construction(T)
37/2021	Nanpeng Islands and Approaches	Pipeline Work(T)
54/2021	Jieyang Port	Construction(T)
93/2021	Dahao Island Northwards	Work(T)
95/2021	Honghai Bay	Dredging(T)
97/2021	Hailing Island Southwards	Work(T)
131/2021	Approaches to Shenquan Port	Work(T)
132/2021	Jiazijiao Southwestwards	Work(T)
133/2021	Qinzhou Port and Approaches	Bridge Construction(T)
134/2021	Sanya Port and Approaches	Anchorage Construction(T)
171/2021	Zhujiangkou	Construction(T)
172/2021	Zhujiang River	Dredging(T)
174/2021	Dong'ao Island Northeastwards	Breakwater Construction(T)
175/2021	Yangjiang Port	Dredging(T)
176/2021	Shapa Southeastwards	Work(T)
177/2021	Shapa Southeastwards	Work(T)
178/2021	Qinzhou Port	Dredging(T)
209/2021	Approaches to Shibeishanjiao	Pier Construction(T)
243/2021	Haimen Bay	Pier Construction(T)
244/2021	Approaches to Shibeishanjiao	Work(T)
246/2021	Zhujiangkou	Dredging(T)
280/2021	Zhujiangkou	Lightring(T)
281/2021	Zhujiangkou	Reclamation(T)
282/2021	Approaches to Hailing Island	Bridge Construction(T)
329/2021	Approaches to Haimen Bay	Construction(T)
330/2021	Approaches to Haimen Port	Bridge Construction(T)
331/2021	Zhujiangkou	Dredging(T)
332/2021	Zhujiangkou	Dredging(T)
333/2021	Approaches to Yangjiang Port	Construction(T)
334/2021	Approaches to Yangjiang Port	Berth Construction(T)

336/2021	Qinzhou Port	Work(T)
337/2021	Fangcheng Port	Pier Construction(T)
375/2021	Approaches to Donghai Island	Pier Construction(T)
404/2021	Shantou Port	Construction(T)
405/2021	Zhujiangkou	Dredging(T)
406/2021	Weizhou Island Southwestwards	Work(T)
440/2021	Zhujiangkou	Dredging(T)
441/2021	Approaches to Hailing Island	Construction(T)
442/2021	Yangjiang Port	Berth Construction(T)
443/2021	Shapa Southwards	Reconnaissance(T)
444/2021	Bohexingang Harbour	Fairway Construction(T)
480/2021	Zhujiangkou	Dredging(T)
481/2021	Zhujiangkou	Submarine Cable(T)
482/2021	Zhanjiang Port	Work(T)
499/2021	Nan'ao Island Southwards	Construction(T)
500/2021	Wanshan Archipelago	Construction(T)
501/2021	Zhujiangkou	Construction(T)
502/2021	Zhujiangkou	Construction(T)
503/2021	Yamen Channel	Construction(T)
504/2021	Zhanjiang Port	Fairway Construction(T)
532/2021	Shibeishanjiao and Approaches	Construction(T)
533/2021	Shibeishanjiao and Approaches	Construction(T)
534/2021	Shibeishanjiao Southwards	Work(T)
535/2021	Shibeishanjiao Southwards	Work(T)
570/2021	Daya Bay Southeastwards	Construction(T)
571/2021	Shantou Port	Dredging(T)
572/2021	Fangcheng Port	Fairway Construction(T)
600/2021	Yangjiang Port	Dredging(T)
601/2021	Approaches to Wailuomen Channel	Work(T)
620/2021	Approaches to Jieshi Bay	Construction(T)
621/2021	Qinzhou Port	Dredging(T)
622/2021	Qinzhou Port	Berth Construction(T)
655/2021	Daxingshan and Approaches	Work(T)
656/2021	Zhujiangkou	Work(T)
657/2021	Yamen Channel and Approaches	Work(T)
658/2021	Approaches to Tieshan Port	Work(T)
659/2021	Beihai Port and Approaches	Work(T)

660/2021	Qinzhou Port	Bridge Construction(T)
661/2021	Fangcheng Port	Work(T)
662/2021	Hainan Island	Bridge Construction(T)
701/2021	Hongghai Bay and Approaches	Submarine Cable(T)
702/2021	Zhujiangkou	Fairway Construction(T)
704/2021	Qinzhou Port	Berth Construction(T)
746/2021	Nan'ao Island Westwards	Work(T)
747/2021	Haimen Bay and Approaches	Pier Construction(T)
748/2021	Zhujiangkou	Work(T)
790/2021	Daya Bay	Submarine Cable(T)
862/2021	Approaches to Hailing Island	Construction(T)
863/2021	Hailing Island Southwards	Construction(T)
864/2021	Approaches to Shapa	Construction(T)
865/2021	Fangcheng Port	Berth Constriction(T)
866/2021	Hainan Island	Offshore Platform Anchorage(T)
913/2021	Zhujiangkou	Work(T)
914/2021	Zhujiangkou	Dredging(T)
915/2021	Approaches to Nanpeng Islands	Installation(T)
916/2021	Approaches to Shapa	Construction(T)
917/2021	Bohexingang Harbour	Berth Construction(T)
918/2021	Bohexingang Harbour	Fairway Construction(T)
919/2021	Approaches to Zhanjiang Port	Submerged Cable(T)
920/2021	Leizhou Peninsula Eastwards	Work(T)
958/2021	Guang'ao Bay	Pier Construction(T)
959/2021	Hailing Island and Approaches	Work(T)
961/2021	Hainan Island	Work(T)
1003/2021	Honghai Bay	Work(T)
1046/2021	Approaches to Jieshi Bay	Work(T)
1047/2021	Zhujiangkou	Pier Construction(T)
1048/2021	Zhujiangkou	Dredging(T)
1049/2021	Approaches to Qinzhou Port	Work(T)
1050/2021	Approaches to Qinzhou Port	Work(T)
1051/2021	Approaches to Qinzhou Port	Work(T)
1081/2021	Zhujiangkou	Dredging(T)
1082/2021	Leizhou Peninsula Eastwards	Submerged Cable(T)
1111/2021	Daxingshan and Approaches	Work(T)
1112/2021	Zhujiangkou	Work(T)

1113/2021	Zhujiangkou	Cofferdam Construction(T)
1114/2021	Zhujiangkou	Fairway Construction(T)
1115/2021	Fangcheng Port	Berth Construction(T)
1116/2021	Fangcheng Port	Berth Construction(T)
1158/2021	Shantou Port	Bridge Construction(T)
1159/2021	Shenquan Port	Breakwater Construction(T)
1160/2021	Shenquan Port	Pipeline Construction(T)
1201/2021	Jieshi Bay	Construction(T)
1202/2021	Hailing Island and Approaches	Work(T)
1203/2021	Bohexingang Harbour and Approaches	Submarine Cable(T)
1204/2021	Bohexingang Harbour and Approaches	Work(T)
1238/2021	Approaches to Jieshi Bay	Construction(T)
1239/2021	Zhujiangkou	Submerged Cable(T)
1240/2021	Bohe Port	Construction(T)
1241/2021	Fangcheng Port	Fairway Construction(T)
1269/2021	Zhujiangkou	Construction(T)
1270/2021	Approaches to Fairway of Yangxi Power Plant	Work(T)
1271/2021	Hebei Port Southwards	Work(T)
1272/2021	Shapa Southeastwards	Work(T)
1301/2021	Hailing Island and Approaches	Work(T)
1302/2021	Dongxing Port	Dredging(T)
1322/2021	Tieshan Port	Work(T)
1346/2021	Leizhou Peninsula Westwards	Drilling(T)
1385/2021	Shantou Port	Geological Exploration(T)
1386/2021	Changsha Port	Bridge Construction(T)
1387/2021	Honghai Bay	Drilling(T)
1402/2021	Hainan Island	Bridge Construction(T)
1403/2021	Hainan Island	Bridge Construction(T)
1430/2021	Shantou Port and Approaches	Construction(T)
1431/2021	Hailing Island and Approaches	Work(T)
1432/2021	Shapa Southeastwards	Work(T)
1433/2021	Shapa Southeastwards	Work(T)
1434/2021	Tieshan Port	Work(T)
1465/2021	Rongjiang	Bridge Construction(T)
1466/2021	Zhujiangkou	Pier Construction(T)
1467/2021	Fangcheng Port	Berth Construction(T)
1494/2021	Fangcheng Port	Berth Construction(T)

1495/2021	Hainan Island	Demolition(T)
1496/2021	Hainan Island	Demolition(T)
1497/2021	Hainan Island	Demolition(T)
1524/2021	Approaches to Leizhou Peninsula	Drilling(T)
1525/2021	Qinzhou Port	Bridge Construction(T)
1526/2021	Fangcheng Port	Berth Construction(T)

HYDROGRAPHIC INFORMATION REPORT SHEET

Name(s) of report sender(s)

Mailing address

Subject

Geographical area

Position or area limit ("PA" indicated if applicable)

.....

Affected chart(s)/publication(s)

Details:

Suggestion(s)/request(s)

.....

Signature :

Date:

HYDROGRAPHIC INFORMATION REPORT SHEET

INSTRUCTIONS

1. Extent of Information to be reported:

a) Discovery or the changes in position, range, depth of uncovered reefs, shoals, wrecks or other obstructions.

b) Discovery or changes of floating objects (e.g buoys, mooring buoys, large scale fishing stakes, floating shipwrecks), magnetic anomalies, discolored water or breakers.

c) Establishments or changes of navigation facilities.

d) Establishments or changes of mooring or berthing facilities (e.g. piers, submarine cables, overhead cables, mooring buoys, breakwaters).

e) Changes in the limit of fairway, anchorages or sailing route.

f) Shortcomings in Chinese coastal port and fairway charts and other relative publications.

2. Instructions:

a) Measuring instrument, methods and time should be specified in expressing the location or scope; and the coordinate system should be indicated (1954 Beijing coordinate system or WGS-84 coordinate system).

b) When position expressed in bearing and distance, the origin should be specified; and when position expressed in latitude and longitude, the number, edition and publisher of chart referred to should be specified.

c) Measuring instrument, methods and time of the obstruction or shoal soundings should be indicated. In addition, the sounding datum and whether it makes corrections for the height of the tide should also be indicated.

d) Elevation of a navigational mark should be accompanied by the datum it referred to, and height of a light should indicate whether it refers to that of the top or that of the center.

e) The report should be signed and affix the official seal.

3. Remarks:

a) The information reported will be checked upon our receipt and then used to the best advantage which may mean inclusion in due weekly edition of Notices to Mariners. Certain amount of compensation will be given to the report senders.

b) Please send the report to Shanghai MSA Survey and Mapping Office. Address: 82 Lane 7, Gongqing Road, Yangpu District, Shanghai.