



# NOTICES TO MARINERS

Issue No.5 (Total No.1060)

Notice No.127-149

31 January 2022

---

---

## CONTENTS

- I Sailing Bulletin
- II Index
- III Notices to Mariners
- IV Temporary Notices

---

---

In order to keep navigation safety and make Chinese coastal port and fairway Charts modify timely and accurately, mariners are requested to inform the china MSA immediately of the discovery of new danger, or changes or defects in aids to navigation and of shortcomings in Chinese coastal port and fairway charts or publications. Copies of Navigational warning, Sailing information, and Dynamic aids condition should be sent to Tianjin, Shanghai and Guangdong MSA timely. Departments and mariners may contact Shanghai Marine Chart Press Center or Tianjin, Shanghai and Guangdong MSA to get subscribing information. The Notices to Mariners can also be made through the following websites.

In addition to postal methods, the following additional communication facilities are available:

Tianjin MSA Survey and Mapping Office:	E-mail: <a href="mailto:hccd@tjmsa.gov.cn">hccd@tjmsa.gov.cn</a> Phone: +86(0)22 58873986 Fax: +86(0)22 58873988
Shanghai Marine Chart Press Center:	E-mail: <a href="mailto:gztg@shchart.cn">gztg@shchart.cn</a> Phone: +86(0)21 65806556 Fax: +86(0)21 65697997
Guangdong MSA Survey and Mapping Office:	E-mail: <a href="mailto:hcmal@gdmsa.gov.cn">hcmal@gdmsa.gov.cn</a> Phone: +86(0)20 89320335 Fax: +86(0)20 89320336
China MSA Nautical Charts&Books Publisher:	Web: <a href="http://www.chart.msa.gov.cn">www.chart.msa.gov.cn</a>

The Maritime Safety Administration of the People's Republic of China



## Explanatory Notes

1. The Notices which publish the information about essential changing feature of Chinese coastal sea area and works at sea, is mainly used to correct the Chinese coastal port and fairway Charts and offer navigation safety information for mariners.
2. The information published in the notice origins from the marine information, the navigational warning, aids dynamics as well as the hydrographic achievements, which are issued by Maritime Administration. The additional source comes from shipping, fairway, sea, Harbour affairs, and fishing politics department.
3. The Notices include the Sailing Bulletin, the Notices to Mariners and Temporary Notices.
  - a) Sailing Bulletin announces rules and regulations of navigation, the printing, correcting and cancellation of publication, and the marine information which is promulgate by MSA and has important relationship which navigation safety. It is not used to correct the Charts.
  - b) The Notices to Mariners is used for user to correct related Chinese coastal port and fairway Charts. The number in parentheses behind the Chart No. indicates that only parts of the Notices related to this chart. The number in square bracket illustrated the previous update notice information.
  - c) The Temporary Notices published for the temporary establishment, cancellation, variation as well as works at sea. The Chart No. lists for user's convenience when mariners look up for the details.
4. Geographical position refer to the horizontal datum of the current edition of each affected chart. The 2000 national geodetic coordinate system which we adopt equals to WGS-84 world geodetic coordinate system in usage. The sounding datum refers to the level of Lowest Astronomical Tide and the elevation uses 1985 national vertical datum. Bearings are true reckoned clockwise from 000° to 359°. Those relating to lights are from seaward. The height of the lighthouse or light beacon is referred to Mean High Water Springs.
5. For symbols used in the Notices to Mariners, see GB12319-1998.
6. The unit in the Notices complies with the international standard unit of measurement, with the Chinese characters replaced by symbol and alphabet, such as degrees (°), minutes (') and seconds ("), meters (m), kilometers (km) or nautical miles (M).



# SAILING BULLETIN

## 1,Publication Information

### 1.New Chart Information

No.	Chart No.	Name	Scale	Date	Note
1	23114	BASIN IN TIANJIN PORT	1:15 000	2021年12月第7版	
2	84231	NANSHA PORT	1:10 000	2021年12月第13版	
3	84236	LIANHUASHAN FAIRWAY	1:10 000	2021年12月第13版	
4	88102	NAOZHOU ISLAND TO NANSAN ISLAND	1:40 000	2021年12月第4版	

### 2.Disused Chart Information

No.	Chart No.	Name	Scale	Date	Note
1	23114	BASIN IN TIANJIN PORT	1:15 000	2021年8月第6版	
2	84231	NANSHA PORT	1:10 000	2020年12月第12版	
3	84236	LIANHUASHAN FAIRWAY	1:10 000	2020年12月第12版	
4	88102	NAOZHOU ISLAND TO NANSAN ISLAND	1:40 000	2021年1月第3版	

## 2,Marine Information

Chinese Version Only.

# INDEX

## 1,GEOGRAPHICAL INDEX

---

Bohai Sea	Panjin Port	(127)
	Tangshan Port	(137),(138)
	Tianjin Port	(139)
	Dongying Port Northwards	(140)
	Approaches to Dongying Port	(141)
Yellow Sea	Qingdao Port	(142),(143)
	Rizhao Port	(144)
East China Sea	Zhoushan Archipelago	(145)
	Yongjiang River	(128)
	Nantian Island Southeastwards	(146)
	Jiaojiang River	(129),(130)
	Approaches to Aiwang Bay	(147)
	Feiyunjiang	(131),(132)
South China Sea	Yamen Channel and Approaches	(133)
	Miaowanjiao Southwards	(134)
	Yangjiang Port	(148)
Beibu Gulf	Qinzhou Port	(135)
	Fangcheng Port	(149)
	Correction	(136)

## 2,INDEX OF CHARTS AFFECTED

Chart No.	Notice No.	Notice No. ( T )
13144	127	
13149	127	
22122		137
22123		137
22125		138
23136		139
36123	136	
36135		142
36145		143
37124		144
1304		140, 141
53132		145
53253	128	
53431		146
54232	129	
54311	130	
54511		147
54531		147
55411	131	
55412	132	
84204	133	
84302	133	
85001	134	
85101	134	
87001		148
92105	135	
92107	135	
93102		149
3314	134	





- |                              |                                 |
|------------------------------|---------------------------------|
| (4) ■ 闪红4s2M(同闪)             | (6) 28°41'33".1N,121°22'23".0E  |
| (5) (Q) 等明暗4s2M(同闪)<br>雷康(Q) | (7) 28°41'36".7N,121°22'23".7E  |
| (6) (Q) 等明暗4s2M(同闪)          | (8) 28°41'36".7N,121°22'23".0E  |
| (7) ▲ 闪绿4s2M(同闪)             | (9) 28°41'40".7N,121°22'23".7E  |
| (8) ▲ 闪绿4s2M(同闪)             | (10) 28°41'40".7N,121°22'23".1E |
| (11) ☒ 莫(P)黄12s2M(同闪)        | (11) 28°41'47".3N,121°22'23".8E |
| (12) ☒ 莫(P)黄12s2M(同闪)        | (12) 28°41'47".3N,121°22'23".2E |

**Note:** 椒江特大桥3号,4号,7号和8号同步闪光,5号和6号同步闪光,11号和12号桥涵标同步闪光。

**Chart** 54311(1~4;6,7,10,11)[2022-116]

**List of Lights** CNP82/2021~2022[5710771.01][5710771.02][5710771.03][5710771.04]  
[5710773.03][5710773.04][5710773.05][5710773.06][5710773.07]  
[5710773.08][5710773.11][5710773.12]

**Source** East China Sea Aids 015/2021

### 131.East China Sea – Feiyunjiang – Aids

- |  |                                |
|--|--------------------------------|
| <b>Amend</b> from: (11) ▲ 闪绿4s<br>绿    | (1) 27°44'28".3N,120°38'37".7E |
| to: (11) ▲ 闪绿4s(同闪)<br>绿               | (2) 27°44'29".4N,120°38'41".0E |
| <b>Insert</b> (永宁1) ▲ 快绿10m4M(同闪)<br>绿 | (3) 27°44'45".7N,120°38'23".2E |
| (2) □ 快红10m4M(同闪)<br>红                 | (4) 27°44'38".6N,120°38'14".9E |
| (2) ▲ 闪红4s(同闪)<br>红                    | (5) 27°44'27".2N,120°38'30".1E |
| (3) ▲ 闪(2)绿6s(同闪)<br>绿                 | (6) 27°44'57".1N,120°38'08".1E |
| (4) ▲ 闪(2)红6s(同闪)<br>红                 | (7) 27°44'56".2N,120°37'58".6E |

**Note:** 永宁1号和2号灯桩同步闪光。永宁3号和4号灯浮标同步闪光。永宁2号和飞云江11号灯浮标同步闪光。



























**Chart** 55411[2022-4]

**List of Lights** CNP82/2021~2022[5811610.07][5811648.02][5811648.03][5811648.04]  
[5811649.01][5811649.02]

**Source** East China Sea Aids 015/2021

### 132.East China Sea – Feiyunjiang – Aids

- |   |                                |
|---|--------------------------------|
| <b>Delete</b> (飞五桥警1) ▲ 莫(0)黄12s(同闪)<br>黄 | (1) 27°47'47".9N,120°35'52".8E |
|---|--------------------------------|

	(飞五桥警2)  莫(0)黄 15s(同闪)	(2)27°47'50".8N,120°35'37".8E
	(飞五桥警3)  莫(0)黄 12s(同闪)	(3)27°47'59".9N,120°35'55".7E
	(飞五桥警4)  莫(0)黄 15s(同闪)	(4)27°48'02".2N,120°35'44".0E
	(11-1)  闪(2)绿 6s10m4M(同闪)	(5)27°47'56".6N,120°35'48".2E
	(11-2)  闪(2)绿 6s10m4M(同闪)	(6)27°47'57".1N,120°35'46".5E
	(12-1)  闪(2)红 6s10m4M(同闪)	(7)27°47'53".8N,120°35'47".6E
	(12-2)  闪(2)红 6s10m4M(同闪)	(8)27°47'54".1N,120°35'45".8E
	(15)  闪绿 4s(同闪)	(9)27°47'55".8N,120°35'54".7E
	(17)  闪(3)绿 10s(同闪)	(10)27°47'59".7N,120°35'41".6E
	(18)  闪(3)红 10s(同闪)	(11)27°47'54".9N,120°35'38".8E
<b>Amend</b>	from: (16)  闪红 4s(同闪)	(12)27°47'52".3N,120°35'52".3E
	to: (16)  闪红 4s	(13)27°47'58".1N,120°35'55".0E
<b>Insert</b>	飞云江5桥(1)  快黄 4.3m2M(同闪)	(14)27°47'53".7N,120°35'47".2E
	(2)  快黄 4.3m2M(同闪)	(15)27°47'53".9N,120°35'45".7E
	(3)  莫(P)黄 12s2M(同闪)	(16)27°47'55".3N,120°35'47".4E
	(4)  长闪 10s2M	(17)27°47'55".5N,120°35'46".2E
	(5)  快黄 4.3m2M(同闪)	(18)27°47'56".8N,120°35'47".9E
	(6)  快黄 4.3m2M(同闪)	(19)position (6) above
	(7)  莫(P)黄 12s2M(同闪)	(20)27°47'57".8N,120°35'48".0E
	(8)  莫(P)黄 12s2M(同闪)	(21)27°47'58".0N,120°35'46".9E
	(9)  快黄 4.3m2M(同闪)	(22)27°47'58".7N,120°35'48".4E
	(10)  快黄 4.3m2M(同闪)	(23)27°47'59".0N,120°35'46".9E
	(11)  长闪 10s2M	(24)27°48'00".4N,120°35'48".6E
	(12)  莫(P)黄 12s2M(同闪)	(25)27°48'00".6N,120°35'47".5E
	(13)  快黄 4.3m2M(同闪)	(26)27°48'01".9N,120°35'49".2E
	(14)  快黄 4.3m2M(同闪)	(27)27°48'02".2N,120°35'47".7E

**Note:** 飞云江五桥 1号,2号,5号,6号,9号,10号,13号和 14号灯桩同步闪光。

飞云江五桥 3号,7号,8号和 12号桥涵标同步闪光。

**Chart** 55412(1~11;12,13;14,16,17,20,21,24,25,27)[2021-838]

**List of Lights** CNP82/2021~2022[5811580.11][5811580.111][5811580.112][5811580.12][5811580.121][5811580.122][5811580.13][5811580.14][5811581.01]

[5811581.02] [5811581.03] [5811581.04] [5811581.05] [5811581.06] [5811581.07]  
 [5811581.08] [5811581.09] [5811581.10] [5811581.11] [5811581.12] [5811581.13]  
 [5811581.14] [5811640.01] [5811640.02] [5811640.03] [5811640.04]

Source East China Sea Aids 015/2021

### 133..South China Sea – Yamen Channel and Approaches – Buoyage




Move  (Y14) 闪(2)绿6s from: (1) 21°59'55".0N, 113°06'14".0E  
 to: (2) 21°59'20".1N, 113°06'43".8E  
 (Y15) 闪(2)红6s from: (3) 22°00'03".0N, 113°06'02".0E  
 to: (4) 21°59'27".4N, 113°06'31".4E  
 (Y16) 闪绿4s from: (5) 22°00'49".0N, 113°05'29".0E  
 to: (6) 22°00'43".2N, 113°05'33".3E

Chart 84204(1,2)[2022-93] 84302[2022-93]

List of Lights CNP83/2021~2022[7413720.14] [7413720.15] [7413720.16]

Source Jiangmen Waterway Notice 054/2021

### 134.South China Sea – Miaowanjiao Southwards – V-AIS

Amend from:  V-AIS (1) 21°38'30".0N, 112°20'42".0E  
 to:  V-AIS (2) 21°38'32".2N, 112°20'43".3E

Insert  V-AIS (3) 21°14'56".0N, 112°19'39".4E

Chart 85001(3)(1,2with chart unchanged)[2021-1588] 85101(1,2)[2021-1418]  
 3314(3)(1,2with chart unchanged)[2022-45]

List of Lights CNP83/2021~2022[7510535] [7610325]

Source Nanhai Aids 109/2021

### 135.Beibu Gulf – Qinzhou Port – Qinjiang Bridge – Aids

Amend from: (1) ★快黄 (1) 21°51'53".6N, 108°36'01".2E  
 to: (1) ★快黄3M (2) position (1) above  
 from: (2) ★快黄 (3) 21°51'54".4N, 108°36'02".0E  
 to: (2) ★快黄3M (4) position (3) above  
 from: (3) ■快红 (5) 21°51'53".5N, 108°36'01".3E

to: (3)■快红3M	(6)position (5) above
from: (4)■快红	(7)21°51'54".3N,108°36'02".2E
to: (4)■快红3M	(8)position (7) above
from: (5)▣定绿	(9)21°51'52".0N,108°36'03".0E
to: (5)⓪等明暗4s3M	(10)position (9) above
from: (6)▣定绿	(11)21°51'53".0N,108°36'03".6E
to: (6)⓪等明暗4s3M	(12)position (11) above
from: (7)▲快绿	(13)21°51'50".8N,108°36'04".3E
to: (7)▲快绿3M	(14)position (13) above
from: (8)▲快绿	(15)21°51'51".7N,108°36'05".2E
to: (8)▲快绿3M	(16)position (15) above
from: (9)★快黄	(17)21°51'50".7N,108°36'04".6E
to: (9)★快黄3M	(18)position (17) above
from: (10)★快黄	(19)21°51'51".5N,108°36'05".5E
to: (10)★快黄3M	(20)position (19) above

**Chart** 92105(1,2,11,12,17,18)[2021- ] 92107(11,12)[2021-1493]

**List of Lights** CNP83/2021~2022[8310581.01][8310581.02][8310581.03][8310581.04]  
 [8310581.05][8310581.06][8310581.07][8310581.08][8310581.09]  
 [8310581.10]

**Source** Nanhai Aids 108/2021

### 136. Correction

Correct notices No.3 in Issue No.1 2022 as follow:

**Correct** from: 36123(2)[2021-1531]

to: 36123[2021-1531]

**Chart** 36123[2022-3]

## Temporary Notices

### 137. Bohai Sea – Tangshan Port – Caofeidian Harbour – Construction (T)

**Date** Feburary 8, 2021 to December 31, 2022

**Area** area1 joining: (1)39°01'58".8N,118°50'53".1E  
(2)39°01'22".5N,118°51'40".6E  
(3)39°00'33".0N,118°51'40".6E  
(4)38°59'55".6N,118°51'30".0E  
(5)38°58'45".1N,118°50'45".8E  
(6)39°01'43".9N,118°46'50".7E  
(7)39°02'20".9N,118°48'19".2E  
(8)39°01'10".3N,118°49'53".6E  
(9)position (1) above

area2 joining: (10)39°01'10".0N,118°46'23".9E  
(11)38°58'15".7N,118°50'13".1E  
(12)38°57'53".8N,118°47'05".4E  
(13)38°57'58".8N,118°45'08".0E  
(14)38°58'32".7N,118°44'23".3E  
(15)38°58'46".4N,118°44'58".8E  
(16)39°00'55".4N,118°45'47".2E  
(17)position (10) above

**Chart** 22122 22123

**Source** Caofeidian Navigation Notice 019&194/2021

### 138. Bohai Sea – Tangshan Port – Caofeidian Harbour – Pier Construction (T)

**Date** September 1, 2021 to June 30, 2022

**Area** joining: (1)38°56'01".2N,118°32'12".4E  
(2)38°55'02".9N,118°33'48".3E  
(3)38°55'57".6N,118°34'47".2E  
(4)38°56'46".4N,118°33'17".2E  
(5)position (1) above

**Chart** 22125

**Source** Caofeidian Navigation Notice 134&193/2021

Blank Page

139. Bohai Sea – Tianjin Port – Pier Construction (T)

Date July 17, 2021 to October 31, 2022

Area joining: (1) 38°45'09".0N, 117°42'27".0E  
(2) 38°45'15".0N, 117°42'27".0E  
(3) 38°45'15".0N, 117°42'03".6E  
(4) 38°44'12".0N, 117°42'03".6E  
(5) 38°44'12".0N, 117°42'24".6E  
(6) position (1) above

Chart 23136

Source Dagang Navigation Notice 060&117/2021

140. Bohai Sea – North of Dongying Port – Drilling (T)

Date December 8, 2020 to June 30, 2022

Area radius 1M, central point 38°22'26".5N, 119°05'40".6E

Chart 1304

Source Dongying Navigation Notice 490/2020&601/2021

141. Bohai Sea – Approaches to Dongying Port – Construction (T)

Date October 30, 2020 to June 30, 2022

Area radius 1000m, central point (1) 38°14'11".2N, 119°11'34".2E  
radius 1000m, central point (2) 38°15'18".7N, 119°13'58".3E  
1000m on each side of the line joining: (3) 38°15'18".7N, 119°13'58".3E  
(4) 38°14'33".7N, 119°11'55".5E  
(5) 38°14'11".2N, 119°11'34".2E

Chart 1304

Source Dongying Navigation Notice 433/2020&600/2021

142. Yellow Sea – Qingdao Port – North Shore of Tangdao Bay – Construction (T)

Date December 24, 2021 to October 31, 2022, 06:00~18:00

Area joining: (1) 35°55'19".2N, 120°10'06".0E  
(2) 35°55'18".5N, 120°10'10".4E  
(3) 35°55'51".4N, 120°10'18".7E  
(4) 35°56'13".1N, 120°10'39".0E  
(5) 35°55'53".1N, 120°11'03".1E

Blank Page



- (6)35°56'12".9N,120°11'21".5E
- (7)35°56'40".7N,120°12'21".6E
- (8)35°56'52".1N,120°12'16".3E
- (9)35°56'45".0N,120°11'33".4E
- (10)35°56'17".0N,120°10'34".9E
- (11)35°56'14".3N,120°10'37".4E
- (12)35°56'02".8N,120°10'17".4E
- (13)position (1) above

Chart 36135

Source Qingdao Navigation Notice 597/2021

#### 143.Yellow Sea – Qingdao Port – Dongjiakou Harbour – Construction(T)

Date December 25, 2021 to November 30, 2022, day and night

- Area joining:
- (1)35°36'54".2N,119°47'57".8E
  - (2)35°36'54".3N,119°48'46".9E
  - (3)35°35'40".3N,119°48'47".1E
  - (4)35°35'40".2N,119°48'18".9E
  - (5)35°36'05".1N,119°48'18".8E
  - (6)35°36'05".1N,119°48'09".5E
  - (7)35°36'28".2N,119°47'57".7E
  - (8)position (1) above

Note: Keep watching on VHF ch.12&65.

Chart 36145

Source Dongjiakou Navigation Notice 596/2021

#### 144.Yellow Sea – Rizhao Port – Pier Construction(T)

Date January 9, 2016 to June 30, 2022

- Area operating area joining:
- (1)35°10'02".6N,119°24'30".8E
  - (2)35°09'04".3N,119°24'43".0E
  - (3)35°09'11".5N,119°25'38".3E
  - (4)35°10'03".5N,119°25'28".8E
  - (5)position (1) above
- filling & fetching area joining:
- (6)35°10'25".6N,119°22'53".6E
  - (7)35°10'25".8N,119°23'25".3E

Blank Page

(8)35°09'58".9N,119°23'25".5E

(9)35°09'58".7N,119°22'53".8E

(10)position (6) above

**Note:** Keep watching on VHF ch.09&16. Operating Vessel will work between the filling & fetching area and the operating area. Irrespective vessels are prohibited from entering the operating area. The water depth is not exactly the same as paper chart. Mariners are advised to contact with the operating vessel and navigate with caution.

**Chart** 37124

**Source** Rizhao Navigation Notice 001/2016&589/2021

#### 145. East China Sea – Zhoushan Archipelago – Zhoushan Island – Pier Construction (T)

**Date** January 1 to December 31, 2022

**Area** joining: (1)30°03'25"N,121°58'32"E

(2)30°03'27"N,121°58'35"E

(3)30°03'32"N,121°58'32"E

(4)30°03'32"N,121°58'30"E

(5)position (1) above

**Chart** 53132

**Source** Zhoushan Navigation Notice 158/2021

#### 146. East China Sea – Nantian Island Southeastwards – Submerged Cable (T)

**Date** December 23, 2021 to June 30, 2022

**Area** joining: (1)29°06'16".3N,122°01'18".0E

(2)29°06'16".3N,122°04'05".0E

(3)29°01'54".1N,122°02'38".3E

(4)29°01'54".1N,122°00'53".0E

(5)29°01'39".8N,122°00'53".0E

(6)29°01'39".8N,121°58'52".0E

(7)29°03'47".9N,121°59'59".6E

(8)29°03'53".3N,121°57'38".7E

(9)29°03'40".3N,121°57'38".1E

(10) 29°03'36".0N,121°59'53".3E

(11)position (1) above

**Note:** Keep watching on VHF ch.16(Tel: 13857239402).

Blank Page

Chart 53431

Source Ningbo Navigation Notice 415/2021

#### 147. East China Sea – Approaches to Aiwan Bay – Reconnaissance (T)

Date December 22, 2021 to May 31, 2022, 06:00~19:00

Area area1, joining: (1)28°18'29"N,121°38'51"E  
(2)28°18'27"N,121°38'54"E  
(3)28°18'24"N,121°38'51"E  
(4)28°18'26"N,121°38'48"E  
(5)position (1) above

area2, joining: (6)28°18'17"N,121°39'14"E  
(7)28°18'15"N,121°39'17"E  
(8)28°18'12"N,121°39'15"E  
(9)28°18'13"N,121°39'11"E  
(10)position (6) above

area3, joining: (11)28°17'57"N,121°39'55"E  
(12)28°17'54"N,121°39'57"E  
(13)28°17'51"N,121°39'54"E  
(14)28°17'53"N,121°39'52"E  
(15)position (11) above

area4, joining: (16)28°17'46"N,121°40'09"E  
(17)28°17'44"N,121°40'12"E  
(18)28°17'41"N,121°40'08"E  
(19)28°17'43"N,121°40'06"E  
(20)position (16) above

area5, joining: (21)28°17'37"N,121°40'22"E  
(22)28°17'35"N,121°40'24"E  
(23)28°17'32"N,121°40'22"E  
(24)28°17'34"N,121°40'19"E  
(25)position (21) above

area6, joining: (26)28°17'28"N,121°40'25"E  
(27)28°17'28"N,121°41'19"E  
(28)28°16'14"N,121°41'19"E  
(29)28°16'14"N,121°40'13"E

Blank Page

(30)28°17'04"N,121°40'13"E

(31)position (26) above

Note: Keep watching on VHF ch.16.

Chart 54511 54531

Source Taizhou Navigation Notice 070/2021

#### 148.South China Sea – Yangjiang Port – Work(T)

Date December 25, 2021 to December 10, 2022

Area radius 500m, central point 21°28'34".2N,111°28'39".0E

Chart 87001

Source Yangjiang Navigation Notice 133/2021

#### 149.Beibu Gulf – Fangcheng Port – Approaches to Longkongdun – Bridge Construction (T)

Date December 23, 2021 to January 8, 2023

Area area1, joining: (1)21°38'15".5N,108°19'30".8E

(2)21°38'02".5N,108°19'28".0E

(3)21°38'02".2N,108°19'34".7E

(4)21°38'14".7N,108°19'41".3E

(5)position (1) above

area2, joining: (6)21°38'14".7N,108°19'43".3E

(7)21°38'02".1N,108°19'36".8E

(8)21°38'01".6N,108°19'48".0E

(9)21°38'13".0N,108°20'07".5E

(10)position (6) above

area3, joining: (11)21°38'12".5N,108°20'13".2E

(12)21°38'00".2N,108°20'04".2E

(13)21°37'59".8N,108°20'14".4E

(14)21°38'12".2N,108°20'16".4E

(15)position (11) above

area4, joining: (16)21°38'12".2N,108°20'18".4E

(17)21°37'59".7N,108°20'15".9E

(18)21°37'57".4N,108°20'35".8E

(19)21°38'10".2N,108°20'38".8E

(20)position (16) above

Blank Page



Chart 93102

Source Fangchenggang Navigation Notice 054/2021

Blank Page

## Disabled Temporary Notice List

### (1) Bohai Sea

305/2021	Dongying Port	Construction(T)
1227/2021	Approaches to Pulandian Bay	Platform Construction(T)

### (2) Yellow Sea

1225/2021	Dalian Port	Construction(T)
1298/2021	Qingdao Port	Geological Exploration(T)
1299/2021	Qingdao Port	Geological Exploration(T)
1552/2021	Qingdao Port	Dredging(T)
1553/2021	Qingdao Port	Breakwater Construction(T)

### (3) East China Sea & Taiwan Strait

322/2021	Zhoushan Archipelago	Surveying(T)
1036/2021	Hangzhou Gulf	Work(T)
1109/2021	Taizhou Bay	Construction(T)

### (4) South China Sea & Beibu Gulf

1394/2020	Qinzhou Gulf	Berth Construction(T)
178/2021	Qinzhou Port	Dredging(T)
865/2021	Fangcheng Port	Berth Constriction(T)
961/2021	Hainan Island	Work(T)
1201/2021	Jieshi Bay	Construction(T)
1346/2021	Leizhou Peninsula Westwards	Drilling(T)

## INDEX OF TEMPORARY NOTICES IN FORCE

### (1) Bohai Sea

383/2010	Tianjin Port	Buoyage(T)
164/2020	Tangshan Port	Pier Construction(T)
559/2020	Tianjin Port	Pier Construction(T)
961/2020	Hongyanhe Power Plant	Dike Construction(T)
1143/2020	Dongying Port	Berth Construction(T)
1323/2020	Luanhe kou	Dredging(T)
1390/2020	Laizhou Gulf	Construction(T)
1409/2020	Nearby Dongying Port	Drilling(T)
1432/2020	Changxing Island	Winter Buoyage(T)
1435/2020	Tianjin Port	Winter Buoyage(T)
1437/2020	Huanghua Port	Winter Buoyage(T)
1438/2020	Approaches to Dongying Port	Construction(T)
1501/2020	Tianjin Port	Dredging(T)
24/2021	North of Dongying Port	Drilling(T)
121/2021	Laizhou Gulf	Construction(T)
157/2021	Approaches to Dongying Port	Drilling(T)
190/2021	Tangshan Port	Aids(T)
192/2021	Tangshan Port	Fairway Construction(T)
193/2021	Tianjin Port	Surveying(T)
221/2021	Approaches to Dongying Port	Drilling(T)
277/2021	Dongying Port Northwestwards	Drilling(T)
302/2021	Tianjin Port	Pier Construction(T)
305/2021	Dongying Port	Construction(T)
364/2021	Tangshan Port	Construction(T)
368/2021	Dongying Port	Drilling(T)
371/2021	Weifang Port	Seismic Exploration(T)
401/2021	Yantai Port	Pier Construction(T)
433/2021	Tangshan Port	Dredging(T)
467/2021	Approaches to Liaodong Shoal	Construction(T)
472/2021	Huanghua Port	Pier Construction(T)
491/2021	Panjin Port	Dredging(T)
492/2021	Dongying Port	Drilling(T)
514/2021	Liaodong Gulf	Construction(T)
515/2021	Panjin Port	Berth Construction(T)
516/2021	Jinzhou Port	Fairway Construction(T)

517/2021	Tangshan Port	Breakwater Construction(T)
521/2021	Tangshan Port	Drilling(T)
558/2021	Tangshan Port	Breakwater Construction(T)
559/2021	Dongying Port	Drilling(T)
562/2021	Laizhou Gulf	Drilling(T)
563/2021	Laizhou Gulf	Drilling(T)
641/2021	Panjin Port	Pier Contruction(T)
642/2021	Panjin Port	Pier Contruction(T)
643/2021	Tangshan Port	Drilling(T)
647/2021	Huanghua Port	Construction(T)
648/2021	Dongying Port	Construction(T)
692/2021	Tangshan Port	Seismic Exploration(T)
694/2021	Dongying Port	Drilling(T)
695/2021	Dongying Port	Drilling(T)
734/2021	Liaodong Gulf	Construction(T)
735/2021	West of Liaodong Peninsula	Seismic Exploration(T)
736/2021	Tangshan Port	Pier Construction(T)
737/2021	Tianjin Port	Pier Construction(T)
738/2021	Dongying Port	Construction(T)
777/2021	Qinhuangdao Port	Dredging(T)
778/2021	Dongying Port	Drilling(T)
779/2021	Dongying Port	Drilling(T)
780/2021	Dongying Port	Drilling(T)
781/2021	Dongying Port	Drilling(T)
782/2021	Dongying Port	Construction(T)
812/2021	Tianjin Port	Dredging(T)
813/2021	Approaches to Huanghua Port	Drilling(T)
815/2021	Dongying Port	Construction(T)
816/2021	Dongying Port	Drilling(T)
818/2021	Dongying Port	Drilling(T)
819/2021	Dongying Port	Drilling(T)
847/2021	Yingkou Port	Construction(T)
848/2021	Tianjin Port	Dredging(T)
849/2021	Tianjin Port	Dredging(T)
850/2021	Dongying Port	Drilling(T)
851/2021	Laizhou Port	Construction(T)
878/2021	Tangshan Port	Contruction(T)

879/2021	Huanghua Port	Dredging(T)
880/2021	Huanghua Port	Dredging(T)
881/2021	Dongying Port	Drilling(T)
882/2021	Dongying Port	Construction(T)
883/2021	Dongying Port	Drilling(T)
903/2021	Bohai Strait	Construction(T)
938/2021	Tianjin Port	Dredging(T)
939/2021	Dongying Port	Construction(T)
940/2021	Dongying Port	Construction(T)
941/2021	Dongying Port	Drilling(T)
942/2021	Dongying Port	Construction(T)
943/2021	Dongying Port	Construction(T)
944/2021	Bohai Strait	Surveying(T)
986/2021	Yingkou Port	Dredging(T)
988/2021	Qinhuangdao Port	Construction(T)
989/2021	Tangshan Port	Berth Construction(T)
990/2021	Approaches to Huanghua Port	Dredging(T)
991/2021	Dongying Port	Construction(T)
992/2021	Dongying Port	Berth Construction(T)
993/2021	Dongying Port	Berth Construction(T)
1027/2021	Huludao Port	Dredging(T)
1031/2021	Tangshan Port	Construction(T)
1032/2021	Dongying Port	Fairway Construction(T)
1068/2021	Jinzhou Port	Construction(T)
1069/2021	Tangshan Port	Construction(T)
1071/2021	Dongying Port	Drilling(T)
1072/2021	Dongying Port	Drilling(T)
1073/2021	Dongying Port	Drilling(T)
1074/2021	Dongying Port	Drilling(T)
1075/2021	Dongying Port	Drilling(T)
1076/2021	Dongying Port	Drilling(T)
1095/2021	Tangshan Port	Dredging(T)
1096/2021	Tianjin Port	Surveying(T)
1097/2021	Tianjin Port	Pier Construction(T)
1098/2021	Huanghua Port	Pier Construction(T)
1099/2021	Weifang Port	Dredging(T)
1100/2021	Weifang Port	Dredging(T)

1144/2021	Tianjin Port	Pier Construction(T)
1145/2021	Tianjin Port	Surveying(T)
1146/2021	Dongying Port	Drilling(T)
1149/2021	Dongying Port	Drilling(T)
1150/2021	Yantai Port	Platform Construction(T)
1193/2021	Tangshan Port	Breakwater Construction(T)
1195/2021	Dongying Port	Platform Construction(T)
1292/2021	Panjin Port	Dredging(T)
1293/2021	Dongying Port	Drilling(T)
1294/2021	Dongying Port	Construction(T)
1295/2021	Dongying Port	Construction(T)
1296/2021	Dongying Port	Platform Construction(T)
1310/2021	Tangshan Port	Fairway Construction(T)
1311/2021	Huanghua Port	Pipeline Construction(T)
1312/2021	Approaches to Dongying Port	Construction(T)
1314/2021	Dongying Port	Construction(T)
1315/2021	Dongying Port	Drilling(T)
1339/2021	Tangshan Port	Pier Construction(T)
1340/2021	Tangshan Port	Construction(T)
1341/2021	Huanghua Port	Drilling(T)
1343/2021	Bohai Strait	Construction(T)
1362/2021	Dongying Port	Drilling(T)
1363/2021	Dongying Port	Drilling(T)
1380/2021	Haihe	Construction(T)
1397/2021	Dongying Port	Drilling(T)
1424/2021	Dongying Port	Construction(T)
1462/2021	Tianjin Port	Construction(T)
1517/2021	Tangshan Port	Winter Buoyage(T)
1518/2021	Tianjin Port	Winter Buoyage(T)
1519/2021	Huanghua Port and Approaches	Winter Buoyage(T)
1520/2021	Dongying Port	Winter Buoyage(T)
1548/2021	Bohai Sea Northwards	Construction(T)
1549/2021	Dongying Port	Submarine cable(T)
1550/2021	Dongying Port	Drilling(T)
1551/2021	Dongying Port	Drilling(T)
1607/2021	Approaches to Dongying Port	Drilling(T)
13/2022	East of Suizhong Port	Construction(T)

49/2022	Center of Liaodong Gulf	Pipeline Construction(T)
50/2022	Tangshan Port	Pipeline Construction(T)
51/2022	Dongying Port Westwards	Work(T)
52/2022	Dongying Port Northwards	Construction(T)
53/2022	Dongying Port Northwestwards	Construction(T)
54/2022	Dongying Port Northwestwards	Construction(T)
55/2022	Dongying Port	Drilling(T)
56/2022	Dongying Port	Construction(T)
57/2022	Dongying Port Southwards	Construction(T)
99/2022	Tangshan Port	Pipeline Construction(T)
100/2022	Laizhou Port	Dredging(T)
120/2022	Taiping Bay Westwards	Pipeline Construction(T)
121/2022	Dongying Port	Pipeline Construction(T)
137/2022	Tangshan Port	Construction(T)
138/2022	Tangshan Port	Pier Construction(T)
139/2022	Tianjin Port	Pier Construction(T)
140/2022	Dongying Port Northwards	Drilling(T)
141/2022	Approaches to Dongying Port	Construction(T)

## (2) Yellow Sea

506/2012	Lianyungang Port	V-AIS(T)
896/2012	Shidao Port	Fairway(T)
584/2017	Xinyang Port	Lightbeacon(T)
922/2017	Rizhao Port	Caisson Storage Area(T)
967/2017	Sheyanghekou	Lightbeacon(T)
26/2020	Binhai Port	Dredging(T)
185/2020	Rizhao Port	Berth Construction(T)
398/2020	Rizhao Port	Berth Construction(T)
831/2020	Lvsi Port and Approaches	Work(T)
832/2020	Lvsi Port and Approaches	Work(T)
833/2020	Lvsi Port and Approaches	Work(T)
1086/2020	Pingtuyang	Construction(T)
1532/2020	Dalian Bay	Construction(T)
42/2021	Rizhao Port	Fairway Construction(T)
43/2021	Approaches to Yangkou Port	Work(T)
122/2021	Rizhao Port	Pier Construction(T)



196/2021	Qingdao Port	Cofferdam Construction(T)
199/2021	Rizhao Port	Dredging(T)
200/2021	Rizhao Port	Dredging(T)
274/2021	Yalujiang	Buoyage(T)
275/2021	Dandong Port	Buoyage(T)
307/2021	Qingdao Port	Pipeline Construction(T)
308/2021	Rizhao Port	Fairway Construction(T)
390/2021	Dalian Bay	Dredging(T)
391/2021	Dalian Bay	Construction(T)
392/2021	Dalian Bay	Dredging(T)
393/2021	Dalian Bay	Dredging(T)
394/2021	Dalian Bay	Dredging & Breakwater Construction
(T)		
402/2021	Qingdao Port	Dredging(T)
435/2021	Laoshan Bay	Pier Construction(T)
489/2021	Dandong Port	Dredging(T)
496/2021	Laizhou Gulf Northwards	Construction(T)
513/2021	Dalian Port	Fairway Construction(T)
556/2021	Dandong Port	Dredging(T)
565/2021	Rizhao Port	Pier Construction(T)
591/2021	Zhuanghe Port	Construction(T)
594/2021	Yangkou Port and Approaches	Work(T)
612/2021	Zhuanghe Port	Construction(T)
697/2021	Linshandao	Pier Construction(T)
698/2021	Lianyungang Port	Dredging(T)
733/2021	Dalian Port	Berth Construction(T)
739/2021	Qingdao Port	Surveying(T)
740/2021	Qingdao Port	Pier Construction(T)
776/2021	Dandong Port	Dredging(T)
785/2021	Yantai Port	Dredging(T)
786/2021	Haiyang Port Southeastwards	Construction(T)
820/2021	Rizhao Port	Dredging(T)
852/2021	Qingdao Port	Dredging(T)
853/2021	Approaches to Lvsi Port	Submerged Cable(T)
901/2021	Dandong Port	Dredging(T)
902/2021	Approaches to Zhuanghe Port	Dredging(T)
904/2021	Rizhao Port	Construction(T)

945/2021	Lvsi Port	Fairway Construction(T)
994/2021	Nvdao Port	Pier Construction(T)
995/2021	Qingdao Port	Construction(T)
996/2021	Qingdao Port	Construction(T)
997/2021	Rizhao Port	Pier Construction(T)
998/2021	Binhai Port	Construction(T)
1033/2021	Shidao Port	Construction(T)
1034/2021	Rizhao Port	Fairway Construction(T)
1035/2021	Rizhao Port	Breakwater Construction(T)
1077/2021	Lianyungang Port	Dredging(T)
1093/2021	Dandong Port	Dredging(T)
1094/2021	Dalian Port	Dredging(T)
1101/2021	Northeast of Weihai Port	Construction(T)
1102/2021	Shidao Port	Construction(T)
1103/2021	Shidao Port	Construction(T)
1104/2021	Shidao Port	Dredging(T)
1105/2021	Lianyungang Port	Work(T)
1151/2021	Rizhao Port	Pipeline Work(T)
1152/2021	Lianyungang Port	Dredging(T)
1153/2021	Lianyungang Port	Berth Construction(T)
1297/2021	Haiyang Port Southeastwards	Pipeline Construction(T)
1298/2021	Qingdao Port	Geological Exploration(T)
1299/2021	Qingdao Port	Geological Exploration(T)
1309/2021	Dandong Port	Construction(T)
1316/2021	Qingdao Port	Test Operation(T)
1344/2021	Lianyungang Port	Dredging(T)
1381/2021	Yantai Port	Pier Construction(T)
1425/2021	Lianyungang Port	Dredging(T)
1426/2021	Lvsi Port	Pier Construction(T)
1461/2021	Miaodao Archipelago	Construction(T)
1463/2021	Qingdao Port	Dredging(T)
1464/2021	Tongzhou Bay	Construction(T)
1547/2021	Dalian Port	Construction(T)
1552/2021	Qingdao Port	Dredging(T)
1553/2021	Qingdao Port	Breakwater Construction(T)
58/2022	Shidao Port Northeastwards	Construction(T)
59/2022	Qingdao Port	Construction(T)

60/2022	Lingshandao	Pier Construction(T)
101/2022	Jiaozhou Gulf	Geological Survey(T)
102/2022	Qingdao Port	Dredging(T)
103/2022	Rizhao Port	Dredging(T)
142/2022	Qingdao Port	Construction(T)
143/2022	Qingdao Port	Construction(T)
144/2022	Rizhao Port	Pier Construction(T)

(3) East China Sea & Taiwan Strait

304/2002	Xiamen Port	Mooring buoy(T)
322/2003	Zhoushan	Mooring buoy(T)
22/2004	Changjiangkou	Anchorage Area(T)
148/2004	Changjiangkou	Dumping ground(T)
543/2007	Zhoushan Islands	Anchorage Area(T)
1079/2007	Zhejiang Coastal	Mooring buoy(T)
894/2009	Fujian Coastal	Navigable Fairway(T)
925/2009	Fujian Coastal	Anchorage(T)
698/2010	Fuzhou Port	Lightbeacon(T)
889/2010	Quanzhou Bay	LightBeacon(T)
1016/2010	Sanmen Bay	Buoyage(T)
1220/2010	Zhoushan Islands	Anchorage(T)
68/2012	Changjiangkou	Bridge Navigation(T)
1524/2012	Changjiangkou	Lightbeacon(T)
282/2017	Lingjiang	Bridge Opening Mark(T)
1234/2017	Jiaojiang River	Lightbeacon(T)
1236/2017	Xiamen Port	Lightbeacon(T)
1558/2018	Xinghua Bay	Construction(T)
96/2019	Quanzhou Bay	Bridge Construction(T)
347/2019	Shijing	Bridge Construction(T)
585/2019	Changjiangkou and Approaches	Pipeline Work(T)
780/2019	Zhoushan Islands	Fetching and Filling(T)
1422/2019	Zhoushan Islands	Bridge Construction(T)
1450/2019	Quanzhou Bay	Cofferdam Construction(T)
32/2020	Meizhou Bay	Work(T)
367/2020	Changjiangkou and Approaches	Work(T)
373/2020	Meizhou Bay	Work(T)
461/2020	Jiaxing Port	Work(T)

462/2020	Zhoushan Islands	Work(T)
563/2020	Zhoushan Islands	Pier Construction(T)
600/2020	Changjiangkou and Approaches	Work(T)
679/2020	Songxia Port	Breakwater Construction(T)
766/2020	Shancheng Port	Berth Construction(T)
873/2020	Xinghua Bay	Construction(T)
874/2020	Weitou Bay	Berth Construction(T)
971/2020	Hangzhou Gulf	Work(T)
1014/2020	Hangzhou Gulf	Construction(T)
1023/2020	Nanri Island Southwards	Work(T)
1024/2020	Nanri Island Southwestwards	Construction(T)
1047/2020	Hangzhou Gulf	Submarine Cable(T)
1087/2020	Approaches to Donghai Bridge	Submarine Cable(T)
1088/2020	Approaches to Donghai Bridge	Submarine Cable(T)
1089/2020	Zhoushan Islands	Pier Construction(T)
1120/2020	Nanridao Northeastwards	Submarine Cable(T)
1146/2020	Xiamen Port	Construction(T)
1182/2020	Hangzhou Gulf	Work(T)
1212/2020	Zhoushan Islands	Pier Construction(T)
1239/2020	Zhoushan Islands	Dredging(T)
1241/2020	Ningbo Port	Work(T)
1268/2020	Minjiangkou	Work(T)
1269/2020	Xiamen Port	Pier Construction(T)
1334/2020	Changjiangkou and Approaches	Construction(T)
1335/2020	Zhoushan Islands	Dredging(T)
1337/2020	Jieshi Bay	Construction(T)
1413/2020	Hangzhou Gulf	Bridge Construction(T)
1441/2020	Yongjiang River	Surveying(T)
1442/2020	Zhoushan Islands	Pier Construction(T)
1444/2020	Meizhou Bay	Fairway Construction(T)
1535/2020	Minjiang River	Work(T)
1536/2020	Xiamen Port	Bridge Construction(T)
31/2021	Hangzhou Gulf	Construction(T)
32/2021	Zhoushan Islands	Dredging(T)
45/2021	Zhoushan Islands	Pier Construction(T)
48/2021	Yongjiang River	Surveying(T)
49/2021	Zhoushan Islands	Surveying(T)

50/2021	Meizhou Bay	Berth Construction(T)
51/2021	Weitou Bay	Exploding(T)
52/2021	Weitou Bay	Reclamation(T)
88/2021	Huangpu River	Pier Construction(T)
89/2021	Zhoushan Islands	Pier Construction(T)
90/2021	Zhoushan Islands	Pier Construction(T)
91/2021	Approaches to Damendao	Work(T)
125/2021	Hangzhou Gulf	Pier Construction(T)
127/2021	Yongjiang River	Surveying(T)
130/2021	Dacheng Bay	Dredging(T)
160/2021	Changjiangkou and Approaches	Work(T)
161/2021	Huangpu River	Surveying(T)
162/2021	Ningbo Port	Surveying(T)
163/2021	Zhoushan Port	Surveying(T)
164/2021	Zhoushan Port	Surveying(T)
168/2021	Shacheng Port	Work(T)
169/2021	Quanzhou Bay	Berth Construction(T)
206/2021	Approaches to Nanridao	Construction(T)
207/2021	Meizhou Bay	Berth Construction(T)
226/2021	Yangkou Port and Approaches	Construction(T)
227/2021	Ningbo Port	Dredging(T)
228/2021	Ningbo Port	Dredging(T)
236/2021	Ningbo Port and Approaches	Surveying(T)
237/2021	Ningbo Port and Approaches	Surveying(T)
238/2021	Ningbo Port and Approaches	Surveying(T)
239/2021	Yongjiang River	Dredging(T)
240/2021	Yongjiang River	Dredging(T)
241/2021	Zhoushan Archipelago	Berth Construction(T)
242/2021	Meizhou Bay	Conferrdam Construction(T)
251/2021	Changjiangkou and Approaches	Surveying(T)
252/2021	Hangzhou Gulf	Work(T)
253/2021	Ningbo Port	Dredging(T)
254/2021	Ningbo Port	Dredging(T)
255/2021	Ningbo Port	Dredging(T)
256/2021	Zhoushan Port	Surveying(T)
257/2021	Zhoushan Port	Surveying(T)
309/2021	Hangzhou Gulf	Dredging(T)

310/2021	Jiaxing Port	Pier Construction(T)
312/2021	Yongjiang River	Dredging(T)
313/2021	Yongjiang River	Surveying(T)
314/2021	Yongjiang River	Surveying(T)
315/2021	Yongjiang River	Surveying(T)
316/2021	Ningbo Port	Surveying(T)
317/2021	Ningbo Port	Dredging(T)
318/2021	Ningbo Port	Dredging(T)
319/2021	Ningbo Port	Dredging(T)
320/2021	Ningbo Port	Dredging(T)
321/2021	Zhoushan Archipelago	Surveying(T)
322/2021	Zhoushan Archipelago	Surveying(T)
323/2021	Zhoushan Archipelago	Surveying(T)
324/2021	Zhoushan Archipelago	Surveying(T)
325/2021	Zhoushan Archipelago	Surveying(T)
326/2021	Zhoushan Archipelago	Surveying(T)
327/2021	Zhoushan Archipelago	Surveying(T)
328/2021	Nanji Islands Southwestwards	Work(T)
373/2021	Yongjiang River	Dredging(T)
403/2021	Zhoushan Islands	Dredging(T)
437/2021	Hangzhou Gulf	Working(T)
438/2021	Meizhou Bay	Dredging(T)
439/2021	Xiamen Island Northeastwards	Construction(T)
474/2021	Changjiangkou and Approaches	Dredging(T)
475/2021	Ningbo Port	Surveying(T)
476/2021	Ningbo Port	Dredging(T)
477/2021	Zhoushan Port	Surveying(T)
478/2021	Zhoushan Archipelago	Fetching and Filling(T)
479/2021	Xiamen Island Northeastwards	Work(T)
497/2021	Hangzhou Gulf	Working(T)
498/2021	Approaches to Yongjiangkou	Surveying(T)
524/2021	Hangzhou Gulf	Dredging(T)
525/2021	Ningbo Port	Dredging(T)
526/2021	Ningbo Port	Surveying(T)
527/2021	Ningbo Port	Dredging(T)
528/2021	Ningbo Port	Dredging(T)
529/2021	Shipu Port	Pier Construction(T)

530/2021	Shepan Island and Approaches	Bridge Construction(T)
531/2021	Aiwan Bay and Approaches	Construction(T)
566/2021	Changjiangkou and Approaches	Work(T)
567/2021	Hangzhou Gulf	Surveying(T)
568/2021	Hangzhou Gulf	Work(T)
569/2021	Zhoushan Archipelago	Pier Construction(T)
595/2021	Changjiangkou and Approaches	Surveying(T)
596/2021	Changjiangkou and Approaches	Surveying(T)
597/2021	Hangzhou Gulf	Submarine Cable(T)
598/2021	Ningbo Port	Surveying(T)
599/2021	Weitou Bay	Work(T)
615/2021	Changjiangkou and Approaches	Work(T)
616/2021	Zhoushan Archipelago	Exploration(T)
617/2021	Approaches to Yongjiangkou	Dredging(T)
618/2021	Ningbo Port	Dredging(T)
619/2021	Zhoushan Archipelago	Surveying(T)
649/2021	Ningbo Port	Dredging(T)
650/2021	Ningbo Port	Surveying(T)
651/2021	Ningbo Port	Surveying(T)
652/2021	Zhoushan Archipelago	Surveying(T)
653/2021	Feiyunjiang	Reconnaissance(T)
654/2021	Xiamen Island Northeastwards	Work(T)
699/2021	Zhoushan Archipelago	Pier Construction(T)
700/2021	Approaches to Xiamen Island	Bridge Construction(T)
741/2021	Changjiangkou and Approaches	Work(T)
742/2021	Ningbo Port	Dredging(T)
743/2021	Ningbo Port	Dredging(T)
744/2021	Ningbo Port	Work(T)
745/2021	Zhoushan Archipelago	Surveying(T)
787/2021	Changjiangkou and Approaches	Surveying(T)
788/2021	Changjiangkou and Approaches	Surveying(T)
789/2021	Hangzhou Bay	Surveying(T)
854/2021	Approaches to Chongming Island	Construction(T)
855/2021	Hangzhou Bay	Construction(T)
856/2021	Zhoushan Archipelago	Construction(T)
857/2021	Zhoushan Archipelago	Surveying(T)
859/2021	Meizhou Bay	Exploding(T)

860/2021	Approaches to Pinghai Bay	Construction(T)
861/2021	Xiamen Port	Bridge Construction(T)
905/2021	Zhoushan Archipelago	Dredging(T)
906/2021	Zhoushan Archipelago	Bridge Construction(T)
907/2021	Ningbo Port	Surveying(T)
908/2021	Zhoushan Archipelago	Surveying(T)
909/2021	Zhoushan Archipelago	Surveying(T)
910/2021	Dachenyang	Construction(T)
911/2021	Taizhou Islands	Pier Construction(T)
912/2021	Xiamen Island Northeastwards	Construction(T)
946/2021	Changjiangkou and Approaches	Work(T)
947/2021	Changjiangkou and Approaches	Work(T)
948/2021	Hangzhou Bay	Work(T)
949/2021	Zhoushan Archipelago	Pier Construction(T)
950/2021	Ningbo Port	Surveying(T)
951/2021	Ningbo Port	Surveying(T)
952/2021	Ningbo Port	Surveying(T)
953/2021	Xiangshan Port	Dredging(T)
955/2021	Shacheng Port	Work(T)
956/2021	Luoyuanwan	Work(T)
957/2021	Songxia Port and Approaches	Reef Exploding(T)
999/2021	Zhoushan Archipelago	Dredging(T)
1000/2021	Approaches to Yuhuan Island	Pier Construction(T)
1002/2021	Xiamen Bay and Approaches	Work(T)
1036/2021	Hangzhou Gulf	Work(T)
1037/2021	Ningbo Port	Dredging(T)
1038/2021	Ningbo Port	Surveying(T)
1039/2021	Zhoushan Archipelago	Pier Construction(T)
1040/2021	Zhoushan Archipelago	Dredging(T)
1041/2021	Zhoushan Archipelago	Pier Construction(T)
1042/2021	Lingjiang River	Bridge Construction(T)
1043/2021	Lingjiang River	Bridge Construction(T)
1044/2021	Lingjiang River	Bridge Construction(T)
1045/2021	Minjiang River	Bridge Construction(T)
1078/2021	Approaches to Donghai Bridge	Construction(T)
1079/2021	Zhoushan Archipelago	Dredging(T)
1080/2021	Minjiangkou	Pier Construction(T)



1106/2021	Changjiangkou and Approaches	Pier Construction(T)
1107/2021	Dayangshan and Approaches	Dredging(T)
1108/2021	Zhoushan Archipelago	Pier Construction(T)
1109/2021	Taizhou Bay	Construction(T)
1110/2021	Weitou Bay	Berth Construction(T)
1154/2021	Huangpujiang	Surveying(T)
1155/2021	Zhoushan Archipelago	Dredging(T)
1156/2021	Minjiangkou	Pier Construction(T)
1157/2021	Xiamen Port and Approaches	Construction(T)
1197/2021	Hangzhou Gulf	Dredging(T)
1198/2021	Xiaoyangshan and Approaches	Dredging(T)
1199/2021	Ningbo Port	Dredging(T)
1200/2021	Meizhou Bay	Berth Construction(T)
1300/2021	Huobie Ocean	Bridge Construction(T)
1317/2021	Hangzhou Gulf	Work(T)
1318/2021	Hangzhou Gulf	Work(T)
1319/2021	Wenzhou Port	Bridge Construction(T)
1320/2021	Beiguan Port	Pier Construction(T)
1321/2021	Quanzhou Bay	Bridge Construction(T)
1345/2021	Zhoushan Archipelago	Pier Construction(T)
1364/2021	Hangzhou Gulf	Work(T)
1365/2021	Meizhou Bay	Work(T)
1382/2021	Hangzhou Gulf	Work(T)
1383/2021	Meizhou Bay	Construction(T)
1384/2021	Xiamen Port and Approaches	Dredging(T)
1398/2021	Shipu Port	Pier Construction(T)
1399/2021	Dawu Port	Pier Construction(T)
1400/2021	Sansha Bay	Berth Construction(T)
1401/2021	Meizhou Bay	Berth Construction(T)
1427/2021	Hangzhou Gulf	Work(T)
1428/2021	Aiwan Bay and Approaches	Construction(T)
1429/2021	Xiamen Port	Pier Construction(T)
1521/2021	Changjiangkou and Approaches	Construction(T)
1522/2021	Taizhou Bay	Pier Construction(T)
1523/2021	Approaches to Xiaomendao	Pier Construction(T)
1554/2021	Breakwater Construction(T)	Breakwater Construction(T)
1569/2021	Huangpu River	Pier Construction(T)

1570/2021	Zhoushan Archipelago	Construction(T)
1595/2021	Changjiangkou and Approaches	Surveying(T)
1596/2021	Yongjiang River	Surveying(T)
1608/2021	Zhoushan Archipelago	Fetching and Filling(T)
1609/2021	Xiamen Port	Transporting(T)
14/2022	Changjiangkou and Approaches	Construction(T)
15/2022	Changjiangkou and Approaches	Construction(T)
16/2022	Yongjiang River	Surveying(T)
17/2022	Xiangshan Port	Construction(T)
18/2022	Meizhou Bay	Construction(T)
61/2022	Hangzhou Gulf	Rehabilitation Construction(T)
62/2022	Zhoushan Archipelago	Construction(T)
104/2022	Hangzhou Gulf	Rehabilitation Construction(T)
105/2022	Jiaxing Port	Dredging(T)
122/2022	Changjiangkou and Approaches	Work(T)
123/2022	Changjiangkou and Approaches	Work(T)
124/2022	Meizhou Bay	Berth Construction(T)
145/2022	Zhoushan Archipelago	Pier Construction(T)
146/2022	Nantian Island Southeastwards	Submerged Cable(T)
147/2022	Approaches to Aiwang Bay	Reconnaissance(T)

#### (4)South China Sea & Beibu Gulf

419/2003	Guangzhou Port	Anchorage Area(T)
210/2004	Zhujiangkou	Wreck(T)
204/2005	Zhanjiang Port	Wreck(T)
416/2006	Approaches to Daxingshanjiao	Wreck(T)
737/2009	Zhujiangkou	Anchorage Area(T)
852/2009	Zhujiangkou	Buoyage(T)
243/2011	Zhuhai Port Southwestwards	Buoyage(T)
786/2011	Zhanjiang Port	V-AIS(T)
843/2011	Approaches to Wailuomen Channel	Buoyage(T)
228/2012	Chaozhou Port	Buoyage(T)
352/2012	Zhujiangkou	Buoyage(T)
1171/2012	Shenzhen Port	Buoyage(T)
1724/2012	Zhujiangkou	Buoyage(T)
219/2013	Yangpu Port	Lightbeacon(T)
269/2013	Zhujiang	AIS(T)

494/2013	Approaches to Zhelangjiao	Lighthouse(T)
1104/2013	Zhujiangkou	Buoyage(T)
1217/2013	Fangcheng Port	Lightbeacon(T)
1315/2013	Beihai New Harbour	Lightbeacon(T)
1435/2013	Zhujiangkou	Lightbeacon(T)
1487/2013	Jinghai Bay And Approaches	Safety Operation Area(T)
1489/2013	Aojiao Anchorage Southwestwards	Safety Operation Area(T)
37/2014	Approaches to Haimen Bay	Lightbeacon(T)
39/2014	Zhanjian Port	Buoyage(T)
655/2014	Zhujiangkou	Buoyage(T)
1132/2014	Tieshan Port	Safety Operation Area(T)
1168/2014	Zhujiangkou	Buoyage(T)
1228/2014	Guangzhou Port	V-AIS(T)
129/2015	Zhuhai Port	Buoyage(T)
130/2015	Zhuhai Port	Buoyage(T)
596/2015	Zhujiangkou	Lightbeacon(T)
597/2015	Zhujiangkou	Buoyage(T)
787/2015	Fangcheng Port	Lightbeacon(T)
1053/2015	Naozhou Island Westwards	Buoyage(T)
1174/2015	Tieshan Port	Buoyage(T)
506/2016	Maoming	Buoyage(T)
526/2016	Maoming	Buoyage(T)
598/2016	Zhujiangkou	Buoyage(T)
666/2016	Zhujiangkou	Buoyage(T)
698/2016	Zhujiangkou	Buoyage(T)
730/2016	Guangzhou Nanshaqu	Buoyage(T)
909/2016	Zhujiangkou	Buoyage(T)
1093/2016	Zhujiangkou	Buoyage(T)
1094/2016	Zhujiangkou	Buoyage(T)
1139/2016	Zhujiangkou	Lightbeacon(T)
1140/2016	Zhujiangkou	Lightbeacon(T)
1184/2016	Daya Bay	Buoyage(T)
1185/2016	Daya Bay	Buoyage(T)
1200/2016	Guangzhou Port	Buoyage(T)
1201/2016	Shuidong Harbour	Lightbeacon(T)
1287/2016	Zhujiangkou	Lightbeacon(T)
18/2017	Guangzhou Port	Buoyage(T)

394/2017	Approaches Beijin Port	Buoyage(T)
395/2017	Beijin PortBuoyage(T)	Buoyage(T)
396/2017	Zhanjiang Port	Buoyage(T)
557/2017	Maoming Port and Approaches	Buoyage(T)
1444/2018	Zhujiangkou	Bridge Construction(T)
453/2019	Zhujiangkou	Bridge Construction(T)
1090/2019	Zhanjiang Port	Work(T)
1217/2019	Zhujiang River	Anchorage(T)
1244/2019	Honghai Bay	Construction(T)
1245/2019	Honghai Bay	Construction(T)
52/2020	Zhanjiang Port	Sand Fetching(T)
68/2020	Zhanjiang Port and Approaches	Work(T)
69/2020	Zhanjiang Port and Approaches	Work(T)
619/2020	Zhujiangkou	Work(T)
623/2020	Hailing Island Southwestwards	Work(T)
682/2020	Hailing Island Southwestwards	Work(T)
776/2020	Approaches to Yangjiang Port	Work(T)
777/2020	Hebei Port Southwards	Work(T)
837/2020	Hailing Island Eastwards	Submarine Cable(T)
839/2020	Zhanjiang Port	Work(T)
876/2020	Yangjiang Port	Dredging(T)
877/2020	Bohe Port Southeastwards	Construction(T)
898/2020	Tieshan Port	Berth Construction(T)
987/2020	Jieshi Bay Southeastwards	Contruction(T)
989/2020	Yangjiang Port	Contruction(T)
990/2020	Yangjiang Port	Dredging(T)
991/2020	Bohe Port Eastwards	Contruction(T)
1057/2020	Approaches to Nanpeng Island	Work(T)
1058/2020	Bohexingang Harbour and Approaches	Work(T)
1094/2020	Leizhou Peninsula Eastwards	Construction(T)
1122/2020	Jiazi Port and Approaches	Work(T)
1123/2020	Hebei Port Southwards	Work(T)
1124/2020	Nanpeng Island Southwards	Work(T)
1147/2020	Approaches to Jieshi Bay	Construction(T)
1148/2020	Approaches to Hailing Island	Installation(T)
1149/2020	Hebei Port Southwards	Work(T)
1150/2020	Yangjiang Port	Construction(T)

1152/2020	Tieshan Port	Construction(T)
1187/2020	Yangjiang Port	Dredging(T)
1189/2020	Hainan Island	Work(T)
1214/2020	Zhujiangkou	Work(T)
1215/2020	Approaches to Bohe Port	Construction(T)
1216/2020	Leizhou Peninsula Eastwards	Work(T)
1243/2020	Approaches to Jieshi Bay	Construction(T)
1244/2020	Approaches to Hailing Island	Work(T)
1270/2020	Zhujiangkou	Work(T)
1271/2020	Zhujiangkou	Construction(T)
1339/2020	Hailing Island Southwestwards	Work(T)
1340/2020	Hailing Island Southwestwards	Work(T)
1341/2020	Approaches to Bohexingang Harbour	Pier Construction(T)
1394/2020	Qinzhou Gulf	Berth Construction(T)
1446/2020	Qinzhou Port	Berth Construction(T)
1470/2020	Shapa Southeastwards	Work(T)
1471/2020	Shapa Southeastwards	Work(T)
1472/2020	Shapa Southeastwards	Work(T)
1473/2020	Shapa Southeastwards	Work(T)
1475/2020	Shapa Southeastwards	Work(T)
1476/2020	Shapa Southeastwards	Work(T)
1512/2020	Fangcheng Port	Berth Construction(T)
1513/2020	Fangcheng Port	Berth Construction(T)
1537/2020	Zhujiangkou	Pier Construction(T)
1564/2020	Honghai Bay	Construction(T)
1565/2020	Approaches to Hailing Island	Work(T)
1566/2020	Hailing Island	Pipeline Construction(T)
1567/2020	Leizhou Peninsula Eastwards	Construction(T)
1568/2020	Leizhou Peninsula Eastwards	Construction(T)
1569/2020	Tieshan Port	Berth Construction(T)
36/2021	Shuangyuzui Southwards	Construction(T)
37/2021	Nanpeng Islands and Approaches	Pipeline Work(T)
54/2021	Jieyang Port	Construction(T)
93/2021	Dahao Island Northwards	Work(T)
95/2021	Honghai Bay	Dredging(T)
97/2021	Hailing Island Southwards	Work(T)
131/2021	Approaches to Shenquan Port	Work(T)

132/2021	Jiazijiao Southwestwards	Work(T)
133/2021	Qinzhou Port and Approaches	Bridge Construction(T)
134/2021	Sanya Port and Approaches	Anchorage Construction(T)
171/2021	Zhujiangkou	Construction(T)
172/2021	Zhujiang River	Dredging(T)
174/2021	Dong'ao Island Northeastwards	Breakwater Construction(T)
175/2021	Yangjiang Port	Dredging(T)
176/2021	Shapa Southeastwards	Work(T)
177/2021	Shapa Southeastwards	Work(T)
178/2021	Qinzhou Port	Dredging(T)
209/2021	Approaches to Shibeishanjiao	Pier Construction(T)
243/2021	Haimen Bay	Pier Construction(T)
244/2021	Approaches to Shibeishanjiao	Work(T)
246/2021	Zhujiangkou	Dredging(T)
280/2021	Zhujiangkou	Lightering(T)
281/2021	Zhujiangkou	Reclamation(T)
282/2021	Approaches to Hailing Island	Bridge Construction(T)
329/2021	Approaches to Haimen Bay	Construction(T)
330/2021	Approaches to Haimen Port	Bridge Construction(T)
331/2021	Zhujiangkou	Dredging(T)
332/2021	Zhujiangkou	Dredging(T)
333/2021	Approaches to Yangjiang Port	Construction(T)
334/2021	Approaches to Yangjiang Port	Berth Construction(T)
336/2021	Qinzhou Port	Work(T)
337/2021	Fangcheng Port	Pier Construction(T)
375/2021	Approaches to Donghai Island	Pier Construction(T)
404/2021	Shantou Port	Construction(T)
405/2021	Zhujiangkou	Dredging(T)
406/2021	Weizhou Island Southwestwards	Work(T)
440/2021	Zhujiangkou	Dredging(T)
441/2021	Approaches to Hailing Island	Construction(T)
442/2021	Yangjiang Port	Berth Construction(T)
443/2021	Shapa Southwards	Reconnaissance(T)
444/2021	Bohexingang Harbour	Fairway Construction(T)
480/2021	Zhujiangkou	Dredging(T)
481/2021	Zhujiangkou	Submarine Cable(T)
482/2021	Zhanjiang Port	Work(T)

499/2021	Nan'ao Island Southwards	Construction(T)
500/2021	Wanshan Archipelago	Construction(T)
501/2021	Zhujiangkou	Construction(T)
502/2021	Zhujiangkou	Construction(T)
503/2021	Yamen Channel	Construction(T)
504/2021	Zhanjiang Port	Fairway Construction(T)
532/2021	Shibeishanjiao and Approaches	Construction(T)
533/2021	Shibeishanjiao and Approaches	Construction(T)
534/2021	Shibeishanjiao Southwards	Work(T)
535/2021	Shibeishanjiao Southwards	Work(T)
570/2021	Daya Bay Southeastwards	Construction(T)
571/2021	Shantou Port	Dredging(T)
572/2021	Fangcheng Port	Fairway Construction(T)
600/2021	Yangjiang Port	Dredging(T)
601/2021	Approaches to Wailuomen Channel	Work(T)
620/2021	Approaches to Jieshi Bay	Construction(T)
621/2021	Qinzhou Port	Dredging(T)
622/2021	Qinzhou Port	Berth Construction(T)
655/2021	Daxingshan and Approaches	Work(T)
656/2021	Zhujiangkou	Work(T)
657/2021	Yamen Channel and Approaches	Work(T)
658/2021	Approaches to Tieshan Port	Work(T)
659/2021	Beihai Port and Approaches	Work(T)
660/2021	Qinzhou Port	Bridge Construction(T)
661/2021	Fangcheng Port	Work(T)
662/2021	Hainan Island	Bridge Construction(T)
701/2021	Hongghai Bay and Approaches	Submarine Cable(T)
702/2021	Zhujiangkou	Fairway Construction(T)
704/2021	Qinzhou Port	Berth Construction(T)
746/2021	Nan'ao Island Westwards	Work(T)
747/2021	Haimen Bay and Approaches	Pier Construction(T)
748/2021	Zhujiangkou	Work(T)
790/2021	Daya Bay	Submarine Cable(T)
862/2021	Approaches to Hailing Island	Construction(T)
863/2021	Hailing Island Southwards	Construction(T)
864/2021	Approaches to Shapa	Construction(T)
865/2021	Fangcheng Port	Berth Constriction(T)

866/2021	Hainan Island	Offshore Platform Anchorage(T)
913/2021	Zhujiangkou	Work(T)
914/2021	Zhujiangkou	Dredging(T)
915/2021	Approaches to Nanpeng Islands	Installation(T)
916/2021	Approaches to Shapa	Construction(T)
917/2021	Bohexingang Harbour	Berth Construction(T)
918/2021	Bohexingang Harbour	Fairway Construction(T)
919/2021	Approaches to Zhanjiang Port	Submerged Cable(T)
920/2021	Leizhou Peninsula Eastwards	Work(T)
958/2021	Guang'ao Bay	Pier Construction(T)
959/2021	Hailing Island and Approaches	Work(T)
961/2021	Hainan Island	Work(T)
1003/2021	Honghai Bay	Work(T)
1046/2021	Approaches to Jieshi Bay	Work(T)
1047/2021	Zhujiangkou	Pier Construction(T)
1048/2021	Zhujiangkou	Dredging(T)
1049/2021	Approaches to Qinzhou Port	Work(T)
1050/2021	Approaches to Qinzhou Port	Work(T)
1051/2021	Approaches to Qinzhou Port	Work(T)
1081/2021	Zhujiangkou	Dredging(T)
1082/2021	Leizhou Peninsula Eastwards	Submerged Cable(T)
1111/2021	Daxingshan and Approaches	Work(T)
1112/2021	Zhujiangkou	Work(T)
1113/2021	Zhujiangkou	Cofferdam Construction(T)
1114/2021	Zhujiangkou	Fairway Construction(T)
1115/2021	Fangcheng Port	Berth Construction(T)
1116/2021	Fangcheng Port	Berth Construction(T)
1158/2021	Shantou Port	Bridge Construction(T)
1159/2021	Shenquan Port	Breakwater Construction(T)
1160/2021	Shenquan Port	Pipeline Construction(T)
1201/2021	Jieshi Bay	Construction(T)
1202/2021	Hailing Island and Approaches	Work(T)
1203/2021	Bohexingang Harbour and Approaches	Submarine Cable(T)
1204/2021	Bohexingang Harbour and Approaches	Work(T)
1238/2021	Approaches to Jieshi Bay	Construction(T)
1239/2021	Zhujiangkou	Submerged Cable(T)
1240/2021	Bohe Port	Construction(T)



1241/2021	Fangcheng Port	Fairway Construction(T)
1269/2021	Zhujiangkou	Construction(T)
1270/2021	Approaches to Fairway of Yangxi Power Plant	Work(T)
1271/2021	Hebei Port Southwards	Work(T)
1272/2021	Shapa Southeastwards	Work(T)
1301/2021	Hailing Island and Approaches	Work(T)
1302/2021	Dongxing Port	Dredging(T)
1322/2021	Tieshan Port	Work(T)
1346/2021	Leizhou Peninsula Westwards	Drilling(T)
1385/2021	Shantou Port	Geological Exploration(T)
1386/2021	Changsha Port	Bridge Construction(T)
1387/2021	Honghai Bay	Drilling(T)
1402/2021	Hainan Island	Bridge Construction(T)
1403/2021	Hainan Island	Bridge Construction(T)
1430/2021	Shantou Port and Approaches	Construction(T)
1431/2021	Hailing Island and Approaches	Work(T)
1432/2021	Shapa Southeastwards	Work(T)
1433/2021	Shapa Southeastwards	Work(T)
1434/2021	Tieshan Port	Work(T)
1465/2021	Rongjiang	Bridge Construction(T)
1466/2021	Zhujiangkou	Pier Construction(T)
1467/2021	Fangcheng Port	Berth Construction(T)
1494/2021	Fangcheng Port	Berth Construction(T)
1495/2021	Hainan Island	Demolition(T)
1496/2021	Hainan Island	Demolition(T)
1497/2021	Hainan Island	Demolition(T)
1524/2021	Approaches to Leizhou Peninsula	Drilling(T)
1525/2021	Qinzhou Port	Bridge Construction(T)
1526/2021	Fangcheng Port	Berth Construction(T)
1597/2021	Zhanjiang Port	Dredging(T)
1610/2021	Zhujiangkou	Construction(T)
1611/2021	Zhujiangkou	Fetching and Filling(T)
19/2022	Nan'ao Island Southwards	Construction(T)
20/2022	Daya Bay and Approaches	Work(T)
21/2022	Yantian Harbour	Construction(T)
22/2022	Zhujiangkou	Construction(T)
23/2022	Yangjiang Port	Reef Exploding(T)

24/2022	Naozhou Island Westwards	Work(T)
25/2022	Hainan Island	Work(T)
26/2022	Hainan Island	Work(T)
63/2022	Leizhou Peninsula Eastwards	Work(T)
64/2022	Leizhou Peninsula Eastwards	Work(T)
65/2022	Qinzhou Port	Berth Construction(T)
66/2022	Qinzhou Port	Dredging(T)
125/2022	Zhujiangkou	Construction(T)
126/2022	Zhujiangkou	Construction(T)
148/2022	Yangjiang Port	Work(T)
149/2022	Fangcheng Port	Bridge Construction(T)

# HYDROGRAPHIC INFORMATION REPORT SHEET

Name(s) of report sender(s) .....

Mailing address .....

Subject .....

Geographical area .....

Position or area limit ("PA" indicated if applicable) .....

.....

Affected chart(s)/publication(s) .....

Details:

Suggestion(s)/request(s) .....

.....

Signature :

Date:

# HYDROGRAPHIC INFORMATION REPORT SHEET

## INSTRUCTIONS

### 1. Extent of Information to be reported:

a) Discovery or the changes in position, range, depth of uncovered reefs, shoals, wrecks or other obstructions.

b) Discovery or changes of floating objects (e.g buoys, mooring buoys, large scale fishing stakes, floating shipwrecks), magnetic anomalies, discolored water or breakers.

c) Establishments or changes of navigation facilities.

d) Establishments or changes of mooring or berthing facilities (e.g. piers, submarine cables, overhead cables, mooring buoys, breakwaters).

e) Changes in the limit of fairway, anchorages or sailing route.

f) Shortcomings in Chinese coastal port and fairway charts and other relative publications.

### 2. Instructions:

a) Measuring instrument, methods and time should be specified in expressing the location or scope; and the coordinate system should be indicated (1954 Beijing coordinate system or WGS-84 coordinate system).

b) When position expressed in bearing and distance, the origin should be specified; and when position expressed in latitude and longitude, the number, edition and publisher of chart referred to should be specified.

c) Measuring instrument, methods and time of the obstruction or shoal soundings should be indicated. In addition, the sounding datum and whether it makes corrections for the height of the tide should also be indicated.

d) Elevation of a navigational mark should be accompanied by the datum it referred to, and height of a light should indicate whether it refers to that of the top or that of the center.

e) The report should be signed and affix the official seal.

### 3. Remarks:

a) The information reported will be checked upon our receipt and then used to the best advantage which may mean inclusion in due weekly edition of Notices to Mariners. Certain amount of compensation will be given to the report senders.

b) Please send the report to Shanghai MSA Survey and Mapping Office. Address: 82 Lane 7, Gongqing Road, Yangpu District, Shanghai.