



NOTICES TO MARINERS

Issue No.17(Total No.1072)

Notice No.415-423

25 April 2022

CONTENTS

- I Sailing Bulletin
- II Index
- III Notices to Mariners
- IV Temporary Notices

In order to keep navigation safety and make Chinese coastal port and fairway Charts modify timely and accurately, mariners are requested to inform the china MSA immediately of the discovery of new danger, or changes or defects in aids to navigation and of shortcomings in Chinese coastal port and fairway charts or publications. Copies of Navigational warning, Sailing information, and Dynamic aids condition should be sent to Tianjin, Shanghai and Guangdong MSA timely. Departments and mariners may contact Shanghai Marine Chart Press Center or Tianjin, Shanghai and Guangdong MSA to get subscribing information. The Notices to Mariners can also be made through the following websites.

In addition to postal methods, the following additional communication facilities are available:

Tianjin MSA Survey and Mapping Office:	E-mail: hcd@tjmsa.gov.cn Phone: +86(0)22 58873986 Fax: +86(0)22 58873988
Shanghai Marine Chart Press Center:	E-mail: gztg@shchart.cn Phone: +86(0)21 65806556 Fax: +86(0)21 65697997
Guangdong MSA Survey and Mapping Office:	E-mail: hemail@gdmsa.gov.cn Phone: +86(0)20 89320335 Fax: +86(0)20 89320336
China MSA Nautical Charts&Books Publisher:	Web: www.chart.msa.gov.cn

The Maritime Safety Administration of the People's Republic of China

Explanatory Notes

1. The Notices which publish the information about essential changing feature of Chinese coastal sea area and works at sea, is mainly used to correct the Chinese coastal port and fairway Charts and offer navigation safety information for mariners.
2. The information published in the notice origins from the marine information, the navigational warning, aids dynamics as well as the hydrographic achievements, which are issued by Maritime Administration. The additional source comes from shipping, fairway, sea, Harbour affairs, and fishing politics department.
3. The Notices include the Sailing Bulletin, the Notices to Mariners and Temporary Notices.
 - a) Sailing Bulletin announces rules and regulations of navigation, the printing, correcting and cancellation of publication, and the marine information which is promulgate by MSA and has important relationship which navigation safety. It is not used to correct the Charts.
 - b) The Notices to Mariners is used for user to correct related Chinese coastal port and fairway Charts. The number in parentheses behind the Chart No. indicates that only parts of the Notices related to this chart. The number in square bracket illustrated the previous update notice information.
 - c) The Temporary Notices published for the temporary establishment, cancellation, variation as well as works at sea. The Chart No. lists for user's convenience when mariners look up for the details.
4. Geographical position refer to the horizontal datum of the current edition of each affected chart. The sounding datum refers to the level of Lowest Astronomical Tide and the elevation uses 1985 national vertical datum. Bearings are true reckoned clockwise from 000° to 359°. Those relating to lights are from seaward. The height of the lighthouse or light beacon is referred to Mean High Water Springs.
5. For symbols used in the Notices to Mariners, see GB12319-1998.
6. The unit in the Notices complies with the international standard unit of measurement, with the Chinese characters replaced by symbol and alphabet, such as degrees (°), minutes (′) and seconds (″), meters (m), kilometers (km) or nautical miles (M).

SAILING BULLETIN

1,Marine Information

Chinese Version Only.


INDEX

1, GEOGRAPHICAL INDEX


Bohai Sea	Middle of Liaodong Gulf	(415)
	Tangshan Port	(416)
	Tianjin Port	(417)
	Binzhou Port and Approaches	(418)
	Middle of Bohai Sea	(419)
	Dongying Port Northwestwards	(422)
	Yellow River Delta	(420)
Yellow Sea	Yantai Port	(423)
East China Sea	Approaches to Xiangshan Port	(421)

Notices to Mariners


415. Bohai Sea – Middle of Liaodong Gulf – AIS Station

Insert  AIS 基站 39°09'41".6N、120°18'46".1E
Chart 1302[2022-350] 1304[2022-406]
Source Beihai Aids 015/2022



416. Bohai Sea – Tangshan Port – Jingtang Harbour – AIS Station

Insert  AIS 基站 39°06'42".6N、119°12'14".0E
Chart 22001[2022-290] 22111[2022-290] 1304[2022-415]
Source Beihai Aids 015/2022


417. Bohai Sea – Tianjin Port – Dagang Harbour – AIS Station

Insert  AIS 基站 38°43'23".5N、117°42'20".8E
Chart 23001[2022-237] 23101[2022-106] 23135[2022-] 23136[2022-]
1304[2022-416]
Source Beihai Aids 015/2022

418. Bohai Sea – Binzhou Port and Approaches – AIS Station

Insert  AIS 基站 (1)38°33'01".9N、119°03'54".4E
 AIS 基站 (2)38°26'33".6N、118°25'49".1E
Chart 22001(1)[2022-416] 23001(2)[2022-417] 24101(2)[2022-254]
1304[2022-417]
Source Beihai Aids 015/2022

419. Bohai Sea – Middle of Bohai Sea – AIS Station

Insert  AIS 基站 38°23'27".6N、120°06'43".2E
Chart 1302[2022-415] 1304[2022-418]
Source Beihai Aids 015/2022

420. Bohai Sea – Yellow River Delta – AIS Station

Insert  AIS 基站 37°45'33".1N、119°09'49".3E
Chart 33001[2022-292] 1304[2022-419]
Source Beihai Aids 015/2022

421. East China Sea – Approaches to Xiangshan Port – Caution

Insert note "Many fishing nets exist in the vicinity.
Vessels should detour." (1)29°45'00"N、122°00'10"E
note "Many fishing nets exist in the vicinity.
Vessels should detour." (2)29°45'30"N、121°59'30"E

Chart 52174(1)[2022-83] 53001(1)[2022-354] 53342[2022-83]

Source Zhejiang Navigation Warning 0218/2022

Blank Page

Temporary Notices

422. Bohai Sea – Dongying Port Northwestwards – Drilling (T)

Date February 21 2022 to June 30 2023
Area radius 500m, central point 38°16'45".7N, 118°44'03".5E
Chart 1304
Source Dongying Navigation Notice 082&138/2022

423. Yellow Sea – Yantai Port – Western Harbour – Pier Construction (T)

Date September 18 2021 to September 16 2022
Area joining:
(1) 37°42'44".6N, 121°08'12".9E
(2) 37°42'49".0N, 121°08'15".6E
(3) 37°43'02".4N, 121°08'30".8E
(4) 37°43'16".2N, 121°08'11".7E
(5) 37°42'58".7N, 121°07'55".2E
(6) 37°42'45".9N, 121°08'03".2E
(7) position (1) above

Note: Irrespective vessels are prohibited into the temporary safety zone.

Chart 34161

Source Yantai Navigation Notice 415/2021&133/2022

Blank Page

Disabled Temporary Notice List

(1) Bohai Sea

992/2021	Dongying Port	Berth Construction(T)
993/2021	Dongying Port	Berth Construction(T)
1315/2021	Dongying Port	Drilling(T)
1340/2021	Tangshan Port	Construction(T)
49/2022	Center of Liaodong Gulf	Pipeline Construction(T)
52/2022	Dongying Port Northwards	Construction(T)
56/2022	Dongying Port	Construction(T)
57/2022	Dongying Port Southwards	Construction(T)
120/2022	Taiping Bay Westwards	Pipeline Construction(T)

(2) Yellow Sea

1464/2021	Tongzhou Bay	Construction(T)
-----------	--------------	-----------------

(3) East China Sea & Taiwan Strait

1024/2020	Nanri Island Southwestwards	Construction(T)
50/2021	Meizhou Bay	Berth Construction(T)
51/2021	Weitou Bay	Exploding(T)
52/2021	Weitou Bay	Reclamation(T)
699/2021	Zhoushan Archipelago	Pier Construction(T)
1268/2021	Meizhou Bay	Reclamation(T)
1521/2021	Changjiangkou and Approaches	Construction(T)
1608/2021	Zhoushan Archipelago	Fetching and Filling(T)
14/2022	Changjiangkou and Approaches	Construction(T)
18/2022	Meizhou Bay	Construction(T)

(4) South China Sea & Beibu Gulf

1444/2018	Zhujiangkou	Bridge Construction(T)
601/2021	Approaches to Wailuomen Channel	Work(T)
621/2021	Qinzhou Port	Dredging(T)
658/2021	Approaches to Tieshan Port	Work(T)
917/2021	Bohexingang Harbour	Berth Construction(T)
1115/2021	Fangcheng Port	Berth Construction(T)
1159/2021	Shenquan Port	Breakwater Construction(T)
1160/2021	Shenquan Port	Pipeline Construction(T)
1322/2021	Tieshan Port	Work(T)

1402/2021	Hainan Island	Bridge Construction(T)
1403/2021	Hainan Island	Bridge Construction(T)
1465/2021	Rongjiang	Bridge Construction(T)
1466/2021	Zhujiangkou	Pier Construction(T)
1555/2021	Shenquan Port and Approaches	Work(T)
1597/2021	Zhanjiang Port	Dredging(T)

INDEX OF TEMPORARY NOTICES IN FORCE

(1) Bohai Sea

383/2010	Tianjin Port	Buoyage(T)
164/2020	Tangshan Port	Pier Construction(T)
190/2021	Tangshan Port	Aids(T)
562/2021	Laizhou Gulf	Drilling(T)
777/2021	Qinhuangdao Port	Dredging(T)
1195/2021	Dongying Port	Platform Construction(T)
1380/2021	Haihe	Construction(T)
1424/2021	Dongying Port	Construction(T)
1462/2021	Tianjin Port	Construction(T)
1548/2021	Bohai Sea Northwards	Construction(T)
1549/2021	Dongying Port	Submarine cable(T)
1550/2021	Dongying Port	Drilling(T)
1607/2021	Approaches to Dongying Port	Drilling(T)
100/2022	Laizhou Port	Dredging(T)
137/2022	Tangshan Port	Construction(T)
138/2022	Tangshan Port	Pier Construction(T)
139/2022	Tianjin Port	Pier Construction(T)
140/2022	Dongying Port Northwards	Drilling(T)
141/2022	Approaches to Dongying Port	Construction(T)
154/2022	Center of Bohai Sea	Drilling(T)
155/2022	Dongying Port	Seismec Exploration(T)
221/2022	East of Suizhong Port	Construction(T)
222/2022	Tangshan Port	Fairway Construction(T)
223/2022	Tangshan Port	Dredging(T)
224/2022	Tianjin Port	Dredging(T)
257/2022	Qinhuangdao Port	Pier Construction(T)
275/2022	Approaches to Tangshan Port	Fairway Construction(T)
276/2022	Huanghua Port	Dredging(T)
277/2022	Dongying Port	Fairway Construction(T)
278/2022	Dongying Port Southeastwards	Drilling(T)
279/2022	Approaches to Guangli Port	Drilling(T)
300/2022	Tianjin Port	Surveying(T)
301/2022	Weifang Port	Dredging(T)
316/2022	North of Dongying Port	Drilling(T)

338/2022	West of Dongying Port	Drilling(T)
339/2022	Northwest of Dongying Port	Drilling(T)
392/2022	Tangshan Port	Drilling(T)
393/2022	Dongying Port	Dike Construction(T)
394/2022	Dongying Port Northwards	Drilling(T)
395/2022	Dongying Port	Drilling(T)
396/2022	Dongying Port Northwestwards	Construction(T)
409/2022	Dongying Port	Construction(T)
410/2022	Dongying Port	Construction(T)
411/2022	West of Dongying Port	Drilling(T)
412/2022	West of Dongying Port	Drilling(T)
413/2022	Approaches to Dongying Port	Construction(T)
422/2022	Dongying Port Northwestwards	Drilling(T)

(2) Yellow Sea

506/2012	Lianyungang Port	V-AIS(T)
896/2012	Shidao Port	Fairway(T)
922/2017	Rizhao Port	Caisson Storage Area(T)
967/2017	Sheyanghekou	Lightbeacon(T)
42/2021	Rizhao Port	Fairway Construction(T)
308/2021	Rizhao Port	Fairway Construction(T)
435/2021	Laoshan Bay	Pier Construction(T)
994/2021	Nvdao Port	Pier Construction(T)
997/2021	Rizhao Port	Pier Construction(T)
1034/2021	Rizhao Port	Fairway Construction(T)
1151/2021	Rizhao Port	Pipeline Work(T)
1233/2021	Lianyungang Port	Dredging(T)
1263/2021	Qingdao Port	Construction(T)
1316/2021	Qingdao Port	Test Operation(T)
1344/2021	Lianyungang Port	Dredging(T)
1425/2021	Lianyungang Port	Dredging(T)
1461/2021	Miaodao Archipelago	Construction(T)
1463/2021	Qingdao Port	Dredging(T)
58/2022	Shidao Port Northeastwards	Construction(T)
60/2022	Lingshandao	Pier Construction(T)
103/2022	Rizhao Port	Dredging(T)
142/2022	Qingdao Port	Construction(T)

143/2022	Qingdao Port	Construction(T)
144/2022	Rizhao Port	Pier Construction(T)
156/2022	Rizhao Port	Fairway Construction(T)
225/2022	Qingdao Port	Construction(T)
226/2022	Rizhao Port	Pier Construction(T)
255/2022	Dalian Port	Fairway Construction(T)
256/2022	Dalian Port	Construction(T)
258/2022	Jiaozhou Bay	Geological Survey(T)
280/2022	Qingdao Port	Construction(T)
281/2022	Rizhao Port	Dredging Construction(T)
317/2022	Qingdao Port	Geological Survey(T)
318/2022	Qingdao Port	Geological Survey(T)
340/2022	Rizhao Port	Berth Construction(T)
341/2022	Tongzhou Bay	Pier Construction(T)
372/2022	Rizhao Port	Construction(T)
391/2022	Dalian Port	Dredging(T)
399/2022	Rizhao Port	Dredging(T)
414/2022	Rizhao Port	Dredging(T)
423/2022	Yantai Port	Pier Construction(T)

(3) East China Sea & Taiwan Strait

304/2002	Xiamen Port	Mooring buoy(T)
322/2003	Zhoushan	Mooring buoy(T)
22/2004	Changjiangkou	Anchorage Area(T)
148/2004	Changjiangkou	Dumping ground(T)
543/2007	Zhoushan Islands	Anchorage Area(T)
1079/2007	Zhejiang Coastal	Mooring buoy(T)
894/2009	Fujian Coastal	Navigable Fairway(T)
925/2009	Fujian Coastal	Anchorage(T)
698/2010	Fuzhou Port	Lightbeacon(T)
889/2010	Quanzhou Bay	LightBeacon(T)
1016/2010	Sanmen Bay	Buoyage(T)
1220/2010	Zhoushan Islands	Anchorage(T)
68/2012	Changjiangkou	Bridge Navigation(T)
1524/2012	Changjiangkou	Lightbeacon(T)
282/2017	Lingjiang	Bridge Opening Mark(T)
1234/2017	Jiaojiang River	Lightbeacon(T)

563/2020	Zhoushan Islands	Pier Construction(T)
874/2020	Weitou Bay	Berth Construction(T)
1089/2020	Zhoushan Islands	Pier Construction(T)
1334/2020	Changjiangkou and Approaches	Construction(T)
1444/2020	Meizhou Bay	Fairway Construction(T)
45/2021	Zhoushan Islands	Pier Construction(T)
90/2021	Zhoushan Islands	Pier Construction(T)
169/2021	Quanzhou Bay	Berth Construction(T)
321/2021	Zhoushan Archipelago	Surveying(T)
479/2021	Xiamen Island Northeastwards	Work(T)
599/2021	Weitou Bay	Work(T)
654/2021	Xiamen Island Northeastwards	Work(T)
700/2021	Approaches to Xiamen Island	Bridge Construction(T)
788/2021	Changjiangkou and Approaches	Surveying(T)
854/2021	Approaches to Chongming Island	Construction(T)
856/2021	Zhoushan Archipelago	Construction(T)
861/2021	Xiamen Port	Bridge Construction(T)
908/2021	Zhoushan Archipelago	Surveying(T)
909/2021	Zhoushan Archipelago	Surveying(T)
912/2021	Xiamen Island Northeastwards	Construction(T)
949/2021	Zhoushan Archipelago	Pier Construction(T)
952/2021	Ningbo Port	Surveying(T)
999/2021	Zhoushan Archipelago	Dredging(T)
1000/2021	Approaches to Yuhuan Island	Pier Construction(T)
1038/2021	Ningbo Port	Surveying(T)
1078/2021	Approaches to Donghai Bridge	Construction(T)
1106/2021	Changjiangkou and Approaches	Pier Construction(T)
1108/2021	Zhoushan Archipelago	Pier Construction(T)
1110/2021	Weitou Bay	Berth Construction(T)
1200/2021	Meizhou Bay	Berth Construction(T)
1300/2021	Huibie Ocean	Bridge Construction(T)
1317/2021	Hangzhou Gulf	Work(T)
1318/2021	Hangzhou Gulf	Work(T)
1319/2021	Wenzhou Port	Bridge Construction(T)
1320/2021	Beiguan Port	Pier Construction(T)
1321/2021	Quanzhou Bay	Bridge Construction(T)
1345/2021	Zhoushan Archipelago	Pier Construction(T)

1364/2021	Hangzhou Gulf	Work(T)
1365/2021	Meizhou Bay	Work(T)
1383/2021	Meizhou Bay	Construction(T)
1384/2021	Xiamen Port and Approaches	Dredging(T)
1400/2021	Sansha Bay	Berth Construction(T)
1429/2021	Xiamen Port	Pier Construction(T)
1522/2021	Taizhou Bay	Pier Construction(T)
1523/2021	Approaches to Xiaomendao	Pier Construction(T)
1554/2021	Breakwater Construction(T)	Breakwater Construction(T)
1569/2021	Huangpu River	Pier Construction(T)
1570/2021	Zhoushan Archipelago	Construction(T)
1595/2021	Changjiangkou and Approaches	Surveying(T)
1596/2021	Yongjiang River	Surveying(T)
1609/2021	Xiamen Port	Transporting(T)
15/2022	Changjiangkou and Approaches	Construction(T)
16/2022	Yongjiang River	Surveying(T)
17/2022	Xiangshan Port	Construction(T)
61/2022	Hangzhou Gulf	Rehabilitation Construction(T)
62/2022	Zhoushan Archipelago	Construction(T)
104/2022	Hangzhou Gulf	Rehabilitation Construction(T)
105/2022	Jiaying Port	Dredging(T)
122/2022	Changjiangkou and Approaches	Work(T)
123/2022	Changjiangkou and Approaches	Work(T)
124/2022	Meizhou Bay	Berth Construction(T)
145/2022	Zhoushan Archipelago	Pier Construction(T)
146/2022	Nantian Island Southeastwards	Submerged Cable(T)
147/2022	Approaches to Aiwan Bay	Reconnaissance(T)
157/2022	Jiaying Port	Dredging(T)
158/2022	Hangzhou Gulf	Construction(T)
159/2022	Zhoushan Port	Reef Exploding(T)
160/2022	Zhoushan Archipelago	Bridge Construction(T)
161/2022	Zhoushan Port	Pier Construction(T)
162/2022	Zhoushan Port	Surveying(T)
163/2022	Zhoushan Port	Pier Construction(T)
164/2022	Zhoushan Archipelago	Pier Construction(T)
165/2022	Xiangshan Port	Dredging(T)
166/2022	Jiaojiang River	Bridge Construction(T)

167/2022	Lingjiang River	Bridge Construction(T)
168/2022	Lingjiang River	Bridge Construction(T)
169/2022	Nanji Islands Southwestwards	Work(T)
170/2022	Shacheng Port	Work(T)
171/2022	Approaches to Nanridao	Construction(T)
172/2022	Approaches to Dongzhou Peninsula	Dredging(T)
173/2022	Approaches to Dongzhou Peninsula	Dredging(T)
174/2022	Xiamen Island Northwards	Construction(T)
193/2022	Zhoushan Archipelago	Construction(T)
194/2022	Approaches to Xiamen Island	Drilling(T)
227/2022	Changjiangkou and Approaches	Construction(T)
228/2022	Zhoushan Archipelago	Construction(T)
229/2022	Taizhou Bay	Construction(T)
230/2022	Taizhou Bay	Construction(T)
259/2022	Zhoushan Archipelago	Pier Construction(T)
260/2022	Zhoushan Archipelago	Berth Construction(T)
261/2022	Zhoushan Archipelago	Pier Construction(T)
262/2022	Ningbo Port	Surveying(T)
263/2022	Yongjiang River	Surveying(T)
264/2022	Xiamen Port	Pier Construction(T)
282/2022	Shanghai Port	Dredging(T)
283/2022	Zhoushan Archipelago	Pier Construction(T)
284/2022	Zhoushan Archipelago	Pipeline Construction(T)
285/2022	Meizhou Bay	Fairway Construction(T)
302/2022	Fuzhou Port	Construction(T)
319/2022	Zhoushan Archipelago	Surveying(T)
320/2022	Zhoushan Archipelago	Surveying(T)
342/2022	Zhoushan Archipelago	Pier Construction(T)
343/2022	Zhoushan Archipelago	Surveying(T)
344/2022	Zhoushan Archipelago	Surveying(T)
373/2022	Changjiangkou and Approaches	Surveying (T)
374/2022	Huangpu River	Construction(T)
375/2022	Hangzhou Gulf	Construction(T)
376/2022	Hangzhou Gulf	Work(T)
377/2022	Ningbo Port	Surveying (T)
378/2022	Yongjiang River	Surveying (T)
379/2022	Yongjiang River	Surveying (T)

380/2022	Taizhou Bay and Approaches	Construction(T)
381/2022	Fuzhou Port	Berth Construction(T)
382/2022	Xiamen Island Northeastwards	Construction(T)
400/2022	Zhoushan Archipelago	Geological Exploration(T)
401/2022	Zhoushan Archipelago	Surveying (T)
402/2022	Sanjiangkou Harbour	Bridge Construction(T)

(4)South China Sea & Beibu Gulf

419/2003	Guangzhou Port	Anchorage Area(T)
210/2004	Zhujiangkou	Wreck(T)
204/2005	Zhanjiang Port	Wreck(T)
416/2006	Approaches to Daxingshanjiao	Wreck(T)
737/2009	Zhujiangkou	Anchorage Area(T)
852/2009	Zhujiangkou	Buoyage(T)
243/2011	Zhuhai Port Southwestwards	Buoyage(T)
786/2011	Zhanjiang Port	V-AIS(T)
843/2011	Approaches to Wailuomen Channel	Buoyage(T)
228/2012	Chaozhou Port	Buoyage(T)
352/2012	Zhujiangkou	Buoyage(T)
1171/2012	Shenzhen Port	Buoyage(T)
1724/2012	Zhujiangkou	Buoyage(T)
219/2013	Yangpu Port	Lightbeacon(T)
269/2013	Zhujiang	AIS(T)
494/2013	Approaches to Zhelangjiao	Lighthouse(T)
1104/2013	Zhujiangkou	Buoyage(T)
1217/2013	Fangcheng Port	Lightbeacon(T)
1315/2013	Beihai New Harbour	Lightbeacon(T)
1435/2013	Zhujiangkou	Lightbeacon(T)
1487/2013	Jinghai Bay And Approaches	Safety Operation Area(T)
1489/2013	Aojiao Anchorage Southwestwards	Safety Operation Area(T)
37/2014	Approaches to Haimen Bay	Lightbeacon(T)
39/2014	Zhanjian Port	Buoyage(T)
655/2014	Zhujiangkou	Buoyage(T)
1132/2014	Tieshan Port	Safety Operation Area(T)
1168/2014	Zhujiangkou	Buoyage(T)
1228/2014	Guangzhou Port	V-AIS(T)
129/2015	Zhuhai Port	Buoyage(T)

130/2015	Zhuhai Port	Buoyage(T)
596/2015	Zhujiangkou	Lightbeacon(T)
597/2015	Zhujiangkou	Buoyage(T)
787/2015	Fangcheng Port	Lightbeacon(T)
1053/2015	Naozhou Island Westwards	Buoyage(T)
1174/2015	Tieshan Port	Buoyage(T)
506/2016	Maoming	Buoyage(T)
526/2016	Maoming	Buoyage(T)
527/2016	Maoming	Buoyage(T)
598/2016	Zhujiangkou	Buoyage(T)
666/2016	Zhujiangkou	Buoyage(T)
698/2016	Zhujiangkou	Buoyage(T)
730/2016	Guangzhou Nanshaqu	Buoyage(T)
909/2016	Zhujiangkou	Buoyage(T)
1093/2016	Zhujiangkou	Buoyage(T)
1094/2016	Zhujiangkou	Buoyage(T)
1139/2016	Zhujiangkou	Lightbeacon(T)
1140/2016	Zhujiangkou	Lightbeacon(T)
1184/2016	Daya Bay	Buoyage(T)
1185/2016	Daya Bay	Buoyage(T)
1200/2016	Guangzhou Port	Buoyage(T)
1201/2016	Shuidong Harbour	Lightbeacon(T)
1287/2016	Zhujiangkou	Lightbeacon(T)
18/2017	Guangzhou Port	Buoyage(T)
394/2017	Approaches Beijin Port	Buoyage(T)
395/2017	Beijin Port	Buoyage(T)
396/2017	Zhanjiang Port	Buoyage(T)
557/2017	Maoming Port and Approaches	Buoyage(T)
453/2019	Zhujiangkou	Bridge Construction(T)
1217/2019	Zhujiang River	Anchorage(T)
619/2020	Zhujiangkou	Work(T)
839/2020	Zhanjiang Port	Work(T)
876/2020	Yangjiang Port	Dredging(T)
990/2020	Yangjiang Port	Dredging(T)
991/2020	Bohe Port Eastwards	Contruction(T)
1446/2020	Qinzhou Port	Berth Construction(T)
1472/2020	Shapa Southeastwards	Work(T)

1568/2020	Leizhou Peninsula Eastwards	Construction(T)
133/2021	Qinzhou Port and Approaches	Bridge Construction(T)
282/2021	Approaches to Hailing Island	Bridge Construction(T)
337/2021	Fangcheng Port	Pier Construction(T)
444/2021	Bohexingang Harbour	Fairway Construction(T)
503/2021	Yamen Channel	Construction(T)
571/2021	Shantou Port	Dredging(T)
600/2021	Yangjiang Port	Dredging(T)
622/2021	Qinzhou Port	Berth Construction(T)
657/2021	Yamen Channel and Approaches	Work(T)
660/2021	Qinzhou Port	Bridge Construction(T)
661/2021	Fangcheng Port	Work(T)
704/2021	Qinzhou Port	Berth Construction(T)
746/2021	Nan'ao Island Westwards	Work(T)
747/2021	Haimen Bay and Approaches	Pier Construction(T)
748/2021	Zhujiangkou	Work(T)
790/2021	Daya Bay	Submarine Cable(T)
916/2021	Approaches to Shapa	Construction(T)
918/2021	Bohexingang Harbour	Fairway Construction(T)
920/2021	Leizhou Peninsula Eastwards	Work(T)
958/2021	Guang'ao Bay	Pier Construction(T)
1047/2021	Zhujiangkou	Pier Construction(T)
1082/2021	Leizhou Peninsula Eastwards	Submerged Cable(T)
1112/2021	Zhujiangkou	Work(T)
1116/2021	Fangcheng Port	Berth Construction(T)
1202/2021	Hailing Island and Approaches	Work(T)
1204/2021	Bohexingang Harbour and Approaches	Work(T)
1241/2021	Fangcheng Port	Fairway Construction(T)
1269/2021	Zhujiangkou	Construction(T)
1270/2021	Approaches to Fairway of Yangxi Power Plant	Work(T)
1301/2021	Hailing Island and Approaches	Work(T)
1302/2021	Dongxing Port	Dredging(T)
1385/2021	Shantou Port	Geological Exploration(T)
1386/2021	Changsha Port	Bridge Construction(T)
1387/2021	Honghai Bay	Drilling(T)
1431/2021	Hailing Island and Approaches	Work(T)
1432/2021	Shapa Southeastwards	Work(T)

1433/2021	Shapa Southeastwards	Work(T)
1434/2021	Tieshan Port	Work(T)
1467/2021	Fangcheng Port	Berth Construction(T)
1494/2021	Fangcheng Port	Berth Construction(T)
1495/2021	Hainan Island	Demolition(T)
1496/2021	Hainan Island	Demolition(T)
1497/2021	Hainan Island	Demolition(T)
1525/2021	Qinzhou Port	Bridge Construction(T)
1526/2021	Fangcheng Port	Berth Construction(T)
1571/2021	Sanmen Islnads	Work(T)
1572/2021	Zhujiangkou	Construction(T)
1610/2021	Zhujiangkou	Construction(T)
1611/2021	Zhujiangkou	Fetching and Filling(T)
19/2022	Nan'ao Island Southwards	Construction(T)
20/2022	Daya Bay and Approaches	Work(T)
21/2022	Yantian Harbour	Construction(T)
22/2022	Zhujiangkou	Construction(T)
23/2022	Yangjiang Port	Reef Exploding(T)
24/2022	Naozhou Island Westwards	Work(T)
25/2022	Hainan Island	Work(T)
26/2022	Hainan Island	Work(T)
63/2022	Leizhou Peninsula Eastwards	Work(T)
64/2022	Leizhou Peninsula Eastwards	Work(T)
65/2022	Qinzhou Port	Berth Construction(T)
66/2022	Qinzhou Port	Dredging(T)
125/2022	Zhujiangkou	Construction(T)
126/2022	Zhujiangkou	Construction(T)
148/2022	Yangjiang Port	Work(T)
149/2022	Fangcheng Port	Bridge Construction(T)
175/2022	Approaches to Dahao Island	Construction(T)
176/2022	Approaches to Dahao Island	Submerged Cable(T)
177/2022	Approaches to Jieshi Bay	Construction(T)
178/2022	Approaches to Hongghai Bay	Submerged Cable(T)
179/2022	Yantian Port	Reconnaissance(T)
180/2022	Zhujiangkou	Fairway Construction(T)
181/2022	Zhujiangkou	Fairway Construction(T)
182/2022	Zhujiang River	Bridge Construction(T)

183/2022	Zhujiang River	Work(T)
184/2022	Fangcheng Port	Fairway Construction(T)
185/2022	Fangcheng Port	Berth Constriction(T)
195/2022	Zhujiangkou	Bridge Construction(T)
196/2022	Fangcheng Port	Construction(T)
231/2022	Zhujiangkou	Construction(T)
232/2022	Fangcheng Port and Approaches	Construction(T)
265/2022	Zhujiangkou	Dredging(T)
266/2022	Approaches to Donghai Island	Pier Construction(T)
286/2022	Zhujiangkou	Cofferdam Construction(T)
287/2022	Zhujiangkou	Pier Construction(T)
288/2022	Yangjiang Port	Fairway Construction(T)
289/2022	Yangjiang Port	Pier Construction(T)
303/2022	Chaozhou Port	Construction(T)
345/2022	Zhujiangkou	Construction(T)
346/2022	Weizhou Island	Drilling(T)
347/2022	Tieshan Port	Construction(T)
348/2022	Hainan Island	Dredging(T)
383/2022	Qinglan Port	Construction(T)
403/2022	Approaches to Jiazi Port	Work(T)
404/2022	Daya Bay	Pier Construction(T)

Blank Page

HYDROGRAPHIC INFORMATION REPORT SHEET

Name(s) of report sender(s)

Mailing address

Subject

Geographical area

Position or area limit ("PA" indicated if applicable)

.....

Affected chart(s)/publication(s)

Details:

Suggestion(s)/request(s)

.....

Signature :

Date:

HYDROGRAPHIC INFORMATION REPORT SHEET

INSTRUCTIONS

1. Extent of Information to be reported:

a) Discovery or the changes in position, range, depth of uncovered reefs, shoals, wrecks or other obstructions.

b) Discovery or changes of floating objects (e.g buoys, mooring buoys, large scale fishing stakes, floating shipwrecks), magnetic anomalies, discolored water or breakers.

c) Establishments or changes of navigation facilities.

d) Establishments or changes of mooring or berthing facilities (e.g. piers, submarine cables, overhead cables, mooring buoys, breakwaters).

e) Changes in the limit of fairway, anchorages or sailing route.

f) Shortcomings in Chinese coastal port and fairway charts and other relative publications.

2. Instructions:

a) Measuring instrument, methods and time should be specified in expressing the location or scope; and the coordinate system should be indicated (1954 Beijing coordinate system or WGS-84 coordinate system).

b) When position expressed in bearing and distance, the origin should be specified; and when position expressed in latitude and longitude, the number, edition and publisher of chart referred to should be specified.

c) Measuring instrument, methods and time of the obstruction or shoal soundings should be indicated. In addition, the sounding datum and whether it makes corrections for the height of the tide should also be indicated.

d) Elevation of a navigational mark should be accompanied by the datum it referred to, and height of a light should indicate whether it refers to that of the top or that of the center.

e) The report should be signed and affix the official seal.

3. Remarks:

a) The information reported will be checked upon our receipt and then used to the best advantage which may mean inclusion in due weekly edition of *Notices to Mariners*. Certain amount of compensation will be given to the report senders.

b) Please send the report to Shanghai MSA Survey and Mapping Office. Address: 82 Lane 7, Gongqing Road, Yangpu District, Shanghai.