



NOTICES TO MARINERS

Issue No.21(Total No.607)

Notice No.574-614

27 May 2013

CONTENTS

- I Sailing Bulletin
- II Index
- III Notices to Mariners
- IV Temporary Notices

In order to keep navigation safety and make Chinese coastal port and fairway Charts modify timely and accurately, mariners are requested to inform the china MSA immediately of the discovery of new danger, or changes or defects in aids to navigation and of shortcomings in Chinese coastal port and fairway charts or publications. Copies of Navigational warning, Sailing information, and Dynamic aids condition should be sent to Tianjin, Shanghai and Guangdong MSA timely. Departments and mariners may contact Shanghai Marine Chart Press Center or Tianjin, Shanghai and Guangdong MSA to get subscribing information. The Notices to Mariners can also be made through the following websites.

In addition to postal methods, the following additional communication facilities are available:

Tianjin MSA Survey and Mapping Office:	E-mail: hedd@tjmsa.gov.cn	
	Phone: +86(0)22 58873119	Fax: +86(0)22 58873066
Shanghai Marine Chart Press Center:	E-mail: gztg@shmsa.gov.cn	
	Phone: +86(0)21 65806386	Fax: +86(0)21 65679011
Guangdong MSA Survey and Mapping Office:	E-mail: hemail@gdmsa.gov.cn	
	Phone: +86(0)20 34084083	Fax: +86(0)20 34084020
China MSA Nautical Charts&Books Publisher:	Web: www.chart.gov.cn	
China Hydrography Website:	Web: www.hydro.gov.cn	

The Maritime Safety Administration of the People's Republic of China

Explanatory Notes

1. The Notices which publish the information about essential changing feature of Chinese coastal sea area and works at sea, is mainly used to correct the Chinese coastal port and fairway Charts and offer navigation safety information for mariners.
2. The information published in the notice origins from the marine information, the navigational warning, aids dynamics as well as the hydrographic achievements, which are issued by Maritime Administration. The additional source comes from shipping, fairway, sea, Harbour affairs, and fishing politics department.
3. The Notices include the Sailing Bulletin, the Notices to Mariners and Temporary Notices.
 - a) Sailing Bulletin announces rules and regulations of navigation, the printing, correcting and cancellation of publication, and the marine information which is promulgate by MSA and has important relationship which navigation safety. It is not used to correct the Charts.
 - b) The Notices to Mariners is used for user to correct related Chinese coastal port and fairway Charts. The number in parentheses behind the Chart No. indicates that only parts of the Notices related to this chart. The number in square bracket illustrated the previous update notice information.
 - c) The Temporary Notices published for the temporary establishment, cancellation, variation as well as works at sea. The Chart No. lists for user's convenience when mariners look up for the details.
4. Geographical position refer to the horizontal datum of the current edition of each affected chart. The 2000 national geodetic coordinate system which we adopt equals to WGS-84 world geodetic coordinate system in usage. The sounding datum refers to the level of Lowest Astronomical Tide and the elevation uses 1985 national vertical datum. Bearings are true reckoned clockwise from 000° to 359°. Those relating to lights are from seaward. The height of the lighthouse or light beacon is referred to Mean High Water Springs.
5. For symbols used in the Notices to Mariners, see GB12319-1998.
6. The unit in the Notices complies with the international standard unit of measurement, with the Chinese characters replaced by symbol and alphabet, such as degrees (°), minutes (') and seconds ("), meters (m), kilometers (km) or nautical miles (M).

SAILING BULLETIN

1,Publication Information

New Chart Information

No.	Chart No.	Name	Scale	Date	Note
1	52133	APPROACHES TO QUSHAN ISLAND	1:35000	2013 年 5 月第 1 版	
2	52135	DAISHAN ISLAND TO ZHOUSHAN ISLAND	1:35000	2013 年 5 月第 1 版	
3	52136	APPROACHES TO ZHUJIAJIAN ISLAND	1:35000	2013 年 5 月第 1 版	
4	84211	AIZHOU ISLANDS TO LANTAU ISLAND	1:30000	2013 年 5 月第 2 版	
5	84213	DACHAN ISLAND AND APPROACHES	1:30000	2013 年 4 月第 2 版	
6	92101	QINZHOU BAY	1:60000	2013 年 4 月第 2 版	
7	04401	YANGPU PORT AND APPROACHES	1:35000	2013 年 5 月第 3 版	

Disused Chart Information

No.	Chart No.	Name	Scale	Date	Note
1	52135	DAISHAN ISLAND TO ZHOUSHAN ISLAND	1:30000	2010 年 11 月第 1 版	
2	84211	AIZHOU ISLANDS TO LANTAU ISLAND	1:30000	2011 年 4 月第 1 版	
3	84213	DACHAN ISLAND AND APPROACHES	1:30000	2011 年 4 月第 1 版	
4	92101	QINZHOU BAY	1:60000	2011 年 4 月第 1 版	
5	04401	YANGPU PORT AND APPROACHES	1:35000	2012 年 9 月第 2 版	

2,Marine Information

Chinese Version Only.

INDEX

1, GEOGRAPHICAL INDEX

Bohai Sea	Tangshan Port	(574),(575),(576)
Yellow Sea	Zhuanghe Port	(584)
	Yantai Port	(577)
	Weihai Port New Harbour	(585)
	Qingdao Port	(586),(587)
	Huangjiatang Bay	(588)
	Rizhao Port	(578),(589)
	Guanhe	(590)
East China Sea	Zhoushan Islands	(591),(592),(593),(594), (595),(596)
	Approaches to Niubishan Channel	(597)
	Taizhou Bay	(598)
	Wenzhou Port	(599)
	Feiyunjiangkou	(600),(601),(602)
	Fuzhou Port	(603)
	Minjiangkou	(604),(605)
	Haitan Strait Northwards	(606)
Taiwan Strait	Meizhou Bay	(607)
	Xiamen Port	(608)
	Jinmen Island Southeastwards	(579)
South China Sea	Jinghai Bay and Approaches	(580)
	Zhujiang	(609),(610)
	Zhujiangkou	(581),(582),(611),(612)
	Hainan Island	(583)

Bohe Port Southeastwards	(613)
Zhanjiang Port	(614)

2, INDEX OF CHARTS AFFECTED

Chart No.	Notice No.	Notice No.(T)
12113		584
22111	574,575,576	
22113	574,575,576	
34166	577	
34167	577	
34168	577	
35111		585
35113		585
36002	578	588
36123		586,587
36127		586,587
37001	578	
37101	578	
37111	578	
37112	578	
37122	578	589
37123	578	589
41101	578	
41211		590
52132		591
52133		591
52137		594
53132		592,593,595
53341		597
53342		596
54001		598
55001		600,601,602
55123		599
60401		606
60403		606
61002		603
62001		606
62002		606
62221		604
62312		605
62313		605

Notices to Mariners

574. Bohai Sea – Tangshan Port – Jingtang Harbour – Lightbeacon


Insert lightbeacon named " 京唐港三港池工作船泊位灯桩 " in position $39^{\circ}12'19''.2N, 118^{\circ}58'47''.4E$, characteristic: "★ 3s9.5m7M".

Chart 22111[2013–] 22113[2012–]

Source Beihai Aids 015/2013

575. Bohai Sea – Tangshan Port – Jingtang Harbour – Buoyage



Insert " (34)  快(3)10s " in position $39^{\circ}12'09''.7N, 118^{\circ}58'52''.5E$.

Chart 22111[2013–574] 22113[2013–574]

Source Beihai Aids 015/2013

576. Bohai Sea – Tangshan Port – Jingtang Harbour – Buoyage

Move the light–buoy to new position and amend the characteristic:





Former Position	New Position	Characteristic
(1) $39^{\circ}12'12''.0N, 118^{\circ}59'29''.4E$	$39^{\circ}12'10''.3N, 118^{\circ}59'23''.2E$	 (32)  快
(2) $39^{\circ}12'12''.9N, 118^{\circ}59'00''.7E$	$39^{\circ}12'09''.9N, 118^{\circ}59'02''.1E$	 (33)  快

Chart 22111[2013–575] 22113[2013–575]

Source Beihai Aids 015/2013

577. Yellow Sea – Yantai Port – Western Harbour – Lightbeacon

(1) Delete "★ 17m5M " in $37^{\circ}34'03''.4N, 121^{\circ}23'26''.0E$.


(2) Delete "★ 快红 " in above (1).

Chart 34166(2)[2012–] 34167(1)[2012–] 34168(1)[2012–]

Source Beihai Aids 019/2013

578. Yellow Sea – Rizhao Port – Harbour Limit

Amend the Lanshan harbour limit to the line joining the following position:

(1) $35^{\circ}12'58''.0N, 119^{\circ}23'20''.1E$

(2) $35^{\circ}12'58''.9N, 119^{\circ}26'12''.2E$

(3) $35^{\circ}11'06''.7N, 119^{\circ}27'02''.8E$

(4) $35^{\circ}09'48''.3N, 119^{\circ}30'35''.4E$

(5) $35^{\circ}09'50''.4N, 119^{\circ}40'57''.1E$

- (6)35°08'13".5N,119°44'50".4E
 (7)35°01'00".0N,119°44'51".7E(41101 北图廓交点)
 (8)35°00'22".5N,119°44'51".9E
 (9)34°59'59".0N,119°37'20".0E(37122 东图廓交点)
 (10)34°59'30".9N,119°28'18".5E
 (11)34°59'50".2N,119°26'02".3E
 (12)35°01'00".0N,119°24'50".3E(41101 北图廓交点)
 (13)35°02'00".7N,119°23'47".7E
 (14)35°03'15".0N,119°21'03".5E
 (15)35°04'35".0N,119°20'39".7E(37123 南图廓交点)
 (16)35°04'54".3N,119°20'33".9E
 (17)35°05'10".8N,119°20'58".0E

Amend the Shijiu harbour limit to the line joining the following position:

- (18)35°23'40".0N,119°33'33".0E
 (19)35°23'40".3N,119°35'22".0E(37112 东图廓交点)
 (20)35°23'41".0N,119°38'46".4E
 (21)35°21'50".0N,119°43'14".0E(37111 东图廓交点)
 (22)35°21'00".0N,119°45'14".4E(36002 南图廓交点)
 (23)35°17'46".3N,119°53'01".1E
 (24)35°09'21".1N,119°47'48".7E
 (25)35°14'01".0N,119°36'33".7E(37111 南图廓交点)
 (26)35°16'15".7N,119°31'08".9E
 (27)35°18'20".9N,119°29'31".3E
 (28)35°20'11".8N,119°29'18".0E

Note: Delete the former harbour limit.

Chart 36002(18,20,22)[2013-429] 37001(1~6,8,10,11,13,14,16~18,20,23,24,26~28)[2013-326] 37101(1~6,8,10,11,13,14,16~18,20,23,24,26~28)[2013-325] 37111(18,20,21,25~28)[2011-] 37112(18,19)[2012-] 37122(9~11,13,14,16,17)[2013-325] 37123(15~17)[2012-1295] 41101(7,8,10~12)[2013-326]

Source The Ministry of Transport

579.Taiwan Strait – Jinmen Island Southeastwards – Lightbeacon

Insert "★^{閃紅 6s5M}" in position 24°24'28".2N,118°25'25".1E.

Chart 64001[2013-122] 65001[2013-122] 2311[2013-560] 2312[2013-514]

Source NTM2013-(17)-601

580.South China Sea – Jinghai Bay and Approaches – Wreck

Insert "概位 沉船(2013)" in position 22°58'18"N,116°32'19"E.

Note:the wreck "HAN LU 558" sank on 4 May 2013.

Chart 81001[2013-467] 81301[2012-1503] 3313[2013-515]

Source Guangdong Navigation Warning 0116/2013

581.South China Sea – Zhujiangkou – Wreck

Insert "概位 沉船(2013)" in position 22°20'23".6N,113°47'34".2E.

Note:the wreck "Hexing 888" sank on 8 May 2013.

Chart 84001[2013-468] 84002[2013-387] 84206[2013-516] 84212[2013-388]
84220[2013-306] 84227[2013-156] 3314[2013-517]

Source Guangzhou Aids 038/2013

582.South China Sea – Zhujiangkou – Buoyage

Insert emergency wreck marking buoys in the following position:



Name	Position	Characteristic
(1)"和兴 888"沉船临时 1 号灯浮	22°20'16".5N,113°47'36".2E	(沉1)  互闪蓝黄 3s
(2)"和兴 888"沉船临时 2 号灯浮	22°20'29".5N,113°47'35".8E	(沉2)  互闪蓝黄 3s

Chart 84001(With chart unchanged)[2013-581] 84002(With chart unchanged)[2013-581] 84206(With chart unchanged)[2013-581] 84212(With chart unchanged)[2013-581] 84220(With chart unchanged)[2013-581] 84227(With chart unchanged)[2013-581] 3314(With chart unchanged)[2013-581]

Source Guangzhou Aids 038/2013

583.South China Sea – Hainan Island – Yangpu Port – Buoyage

Amend the light characters of the following light-buoy,others unchanged:





Name	Position	New Characteristic
(1)洋浦港 9 号灯浮	19°43'35".8N,109°11'15".1E	(9)  闪(2)绿 6s
(2)洋浦港 10 号灯浮	19°43'43".9N,109°11'12".0E	(10)  闪(2)红 4s
(3)洋浦港 11 号灯浮	19°43'42".5N,109°11'32".6E	(11)  闪(3)绿 10s
(4)洋浦港 12 号灯浮	19°43'49".3N,109°11'27".3E	(12)  闪(3)红 10s

Chart 04401(1,4)[2013-] 04402[2013-277]

Source Haikou Aids 009/2013

Temporary Notices

584.Yellow Sea – Zhuanghe Port – Spring Buoy(T)

Chinese Version Only

Note: Delete temporary notices No.81 in Issue No.3 2013。

585.Yellow Sea – Weihai Port New Harbour – Fairway Expansion(T)

From 17 October 2012 to 26 July 2013, fairway expansion is in progress within the area bounded by the following position:

Area 1:

- (1)37°27'27".5N,122°11'07".2E
- (2)37°27'44".2N,122°11'51".4E
- (3)37°27'39".6N,122°11'57".1E
- (4)37°27'02".8N,122°11'58".7E
- (5)37°26'54".6N,122°11'49".6E

Area 2:

- (6)37°26'11".8N,122°10'30".2E
- (7)37°26'35".8N,122°10'15".5E
- (8)37°27'07".9N,122°10'16".3E
- (9)37°27'20".3N,122°10'47".3E
- (10)37°27'28".3N,122°11'02".6E
- (11)37°27'19".6N,122°11'08".1E
- (12)37°27'14".9N,122°10'50".7E
- (13)37°27'05".5N,122°10'33".3E
- (14)37°26'40".3N,122°10'24".7E
- (15)37°26'21".9N,122°10'42".5E

Operating vessel is showing signals and keeping watch on VHF Ch.16&19.

Chart 35111 35113

Source Weihai Navigation Notice 037/2012&017/2013

586.Yellow Sea – Qingdao Port – Qianwan Harbour – Dredging(T)

From 25 April to 24 October 2013, dredging is in progress day and night within the area bounded by the following position:

- (1)36°00'11".4N,120°13'01".8E
- (2)36°00'37".2N,120°12'37".2E

(3)36°00'48".6N,120°12'52".8E

(4)36°00'55".8N,120°13'01".8E

(5)36°01'33".0N,120°13'59".4E

(6)36°01'26".4N,120°14'29".0E

(7)36°01'10".8N,120°14'14".4E

(8)36°00'55".8N,120°14'12".0E

Operating vessel is showing signals and keeping watch on VHF Ch.08&68. Mariners are advised to navigate with caution and contact with operating vessel. Vessels are required to pass by slowly keeping a safe distance off the operating vessel.

Chart 36123 36127

Source Qingdao Navigation Notice 004/2013

587.Yellow Sea – Qingdao Port – Qianwan Harbour – Underwater Exploding(T)

From 27 April to 26 October 2013, underwater exploding is in progress day and night within the area bounded by the following position:

(1)36°00'11".4N,120°13'01".8E

(2)36°00'37".2N,120°12'37".2E

(3)36°00'48".6N,120°12'52".8E

(4)36°00'55".8N,120°13'01".8E

(5)36°01'33".0N,120°13'59".4E

(6)36°01'26".4N,120°14'29".0E

(7)36°01'10".8N,120°14'14".4E

(8)36°00'55".8N,120°14'12".0E

Operating vessel is showing signals and keeping watch on VHF Ch.08&68. Mariners are advised to navigate with caution and contact with operating vessel. Vessels are required to pass by slowly keeping a safe distance off the operating vessel. Fishing, diving and other activities are prohibited within 500m wide area.

Chart 36123 36127

Source Qingdao Navigation Notice 005/2013

588.Yellow Sea – Huangjiatang Bay – Dongjiakou – Underwater Exploding(T)

From 6 May to 25 October 2013, underwater exploding is in progress day and night within the area bounded by the following position:

(1)35°34'43".4N,119°45'10".6E

(2)35°34'39".9N,119°45'14".7E

(3)35°34'38".4N,119°45'21".0E

(4)35°34'43".8N,119°45'24".2E

Operating vessel is showing signals and keeping watch on VHF Ch.08&18. Fishing, diving and other activities are prohibited within 900m wide area.

Chart 36002

Source Qingdao Navigation Notice 007&012/2013

589.Yellow Sea – Rizhao Port – Lanshan Harbour – Fairway Expansion(T)

From 23 March to 31 December 2013, fairway expansion is in progress day and night within the area bounded by the following position:

1,Dredging Area:

(1)35°05'43".6N,119°25'09".5E

(2)35°05'31".0N,119°25'11".4E

(3)35°07'12".1N,119°42'10".6E

(4)35°07'24".7N,119°42'08".8E

2,Fetching and Filling Area:

(5)35°04'54".7N,119°21'17".3E

(6)35°04'56".7N,119°21'36".6E

(7)35°04'37".4N,119°21'39".7E

(8)35°04'35".4N,119°21'20".3E

3,Dumping Ground:

Temporary dumping ground is centered on 35°11'00".0N,119°39'23".0E,radius 1Km.

Operating vessel is showing signals and keeping watch on VHF Ch.09&16. Vessels are prohibited from entering the operating area. The water depth is not exactly the same as paper chart, mariners are advised to contact with operating vessel and navigate with caution.

Chart 37122 37123

Source Rizhao Navigation Notice 007&012/2013

590.Yellow Sea – Guanhe – Dredging(T)

From 10 May to 31 August 2013, dredging is in progress in the following two areas:

Area 1:(bounded by the following position)

(1)34°23'21".0N,119°47'41".1E

(2)34°23'13".8N,119°47'39".0E

(3)34°23'12".5N,119°47'40".0E

(4)34°23'11".0N,119°47'47".4E

(5)34°23'09".5N,119°47'47".0E

(6)34°23'08".5N,119°47'47".7E

(7)34°23'07".9N,119°47'50".5E

Area 2:(bounded by the following position)

(8)34°23'07".7N,119°47'50".7E

(9)34°23'06".3N,119°47'50".3E

(10)34°23'05".3N,119°47'51".0E

(11)34°23'05".0N,119°47'52".6E

Operating vessel is showing signals and keeping watch on VHF Ch.16. Mariners are advised to navigate with caution.

Chart 41211

Source Lianyungang Navigation Notice 055/2013

591.East China Sea – Zhoushan Islands – Approaches to Dayangshan – Pile–sinking(T)

From 9 May to 30 September 2013, pile–sinking is in progress within an area bounded by the following position:

(1)30°30'50"N,122°15'23"E

(2)30°30'42"N,122°15'23"E

(3)30°30'39"N,122°15'39"E

(4)30°30'51"N,122°15'40"E

Operating vessel is showing signals and keeping watch on VHF Ch.16. Irrespective vessels are prohibited from entering the operating area. Mariners are advised to navigate with caution. Vessels are required to pass by slowly keeping a safe distance off the operating vessel.

Chart 52132 52133

Source Zhoushan Navigation Notice 068/2013

592.East China Sea – Zhoushan Islands – Waidiaoshan Northwards – Revetment Construction(T)

From 8 May to 30 September 2013, revetment construction is in progress within an area bounded by the following position:

(1)30°03'55"N,121°58'03"E

(2)30°03'53"N,121°58'07"E

(3)30°03'55"N,121°58'10"E

(4)30°03'57"N,121°58'05"E

Operating vessel is showing signals and keeping watch on VHF Ch.16. Mariners are advised to navigate with caution. Vessels are required to pass by slowly keeping a safe distance off the

operating vessel. Irrespective vessels are prohibited from entering the operating area.

Chart 53132

Source Zhoushan Navigation Notice 066/2013

593.East China Sea – Zhoushan Islands – Zhenhai Harbour – Dredging(T)

From 9 May to 8 July 2013, dredging is in progress approaches to position 29°58'54".5N,121°44'07".7E(PA).

Operating vessel is showing signals and keeping watch on VHF Ch.06. Mariners are advised to navigate with caution. Vessels are required to pass by slowly keeping a safe distance off the operating vessel.

Chart 53132

Source Zhoushan Navigation Notice 083/2013

594.East China Sea – Zhoushan Islands – Bridge Construction(T)

From 8 May 2013 to 31 December 2014, bridge construction is in progress within an area bounded by the following position:

(1)29°58'07"N,122°13'50"E

(2)29°57'48"N,122°13'39"E

(3)29°57'47"N,122°13'44"E

(4)29°58'06"N,122°13'55"E

Operating vessel is showing signals and keeping watch on VHF Ch.16. Vessels must obey the command of the MSA guardship.

Chart 52137

Source Zhoushan Navigation Notice 062/2013

595.East China Sea – Zhoushan Islands – Daxie Harbour – Structure Inforcement(T)

From 10 May to 30 September 2013, structure inforcement is in progress within an area bounded by the following position:

(1)29°55'47".7N,121°59'18".4E

(2)29°55'44".2N,121°59'16".2E

(3)29°55'37".7N,121°59'26".9E

(4)29°55'41".3N,121°59'30".0E

Operating vessel is showing signals. Mariners are advised to navigate with caution. Vessels are required to pass by slowly keeping a safe distance off the operating area.

Chart 53132

Source Zhoushan Navigation Notice 086/2013

596. East China Sea – Zhoushan Islands – Meishan Channel Southwestwards – Anchorage Construction(T)

From 10 May to 30 November 2013, anchorage construction is in progress day and night in the following two areas:

Area 1:(bounded by the following position)

(1)29°45′04″.5N,121°55′12″.0E

(2)29°45′23″.0N,121°55′24″.0E

(3)29°44′53″.0N,121°55′26″.0E

(4)29°44′54″.0N,121°55′12″.3E

Area 2:(bounded by the following position)

(5)29°45′08″.3N,121°55′01″.0E

(6)29°45′02″.0N,121°55′01″.0E

(7)29°45′01″.0N,121°54′48″.0E

(8)29°45′08″.0N,121°54′48″.0E

Operating vessel is showing signals and keeping watch on VHF Ch.16. During operating, there is a 300m wide navigable waters between Area 1 and 2. Mariners are advised to navigate with caution. Vessels are required to pass by slowly keeping a safe distance off the operating vessel. Irrespective vessels are prohibited from entering the operating area. Tel.:13958226993.

Chart 53342

Source Zhoushan Navigation Notice 087/2013

597. East China Sea – Approaches to Niubishan Channel – Cofferdam Construction(T)

From 29 May 2013 to 31 May 2014, cofferdam construction is in progress day and night within the area bounded by the following position:

(1)29°32′49″.1N,121°58′43″.7E

(2)29°33′02″.4N,121°58′40″.4E

(3)29°33′00″.1N,121°57′47″.7E

(4)29°31′53″.8N,121°57′49″.3E

(5)29°31′54″.0N,121°58′15″.3E

Operating vessel is showing signals. Mariners are advised to navigate with caution. Vessels are required to pass by slowly keeping a safe distance off the operating vessel.

Chart 53341

Source Ningbo Navigation Notice 090/2013

598.East China Sea – Taizhou Bay – Land Formation(T)

From 28 January 2013 to 1 September 2014, land formation is in progress within the area bounded by the following position:

- (1)28°41'16"N,121°45'03"E
- (2)28°41'25"N,121°44'52"E
- (3)28°41'38"N,121°45'03"E
- (4)28°41'26"N,121°45'19"E
- (5)28°41'20"N,121°45'15"E

Operating vessel is showing signal, keeping watch on VHF Ch.10&16. Vessels must obey the command of MSA guardship.

Chart 54001

Source Taizhou Navigation Notice 004&027/2013

599.East China Sea – Wenzhou Port – Work(T)

From 11 May to 31 October 2013, work is in progress day and night within the area joining the following line and extending 200m to the south side:

- (1)28°00'38"N,120°44'34"E
- (2)27°59'09"N,120°46'00"E

Operating vessel is showing signals and keeping watch on VHF Ch.16. Irrespective vessels are prohibited from entering the operating area. Mariners are advised to navigate with caution. Vessels are required to pass by slowly.

Chart 55123

Source Wenzhou Navigation Notice 031/2013

600.East China Sea – Feiyunjiangkou – Breakwater Construction(T)

From 11 May to 31 December 2013, breakwater construction is in progress daily 6:30–19:30 within an area bounded by the following position:

- (1)27°48'10"N,120°35'23"E
- (2)27°48'10"N,120°35'32"E
- (3)27°48'09"N,120°35'40"E
- (4)27°48'07"N,120°35'49"E
- (5)27°48'07"N,120°35'51"E
- (6)27°48'06"N,120°35'54"E
- (7)27°48'05"N,120°35'56"E

(8)27°48'04"N,120°36'04"E

(9)27°48'01"N,120°36'16"E

Operating vessel is showing signals. Mariners are advised to navigate with caution. Vessels are required to pass by slowly.

Chart 55001

Source Wenzhou Navigation Notice 034/2013

601.East China Sea – Feiyunjiangkou – Breakwater Construction(T)

From 11 May to 31 December 2013, breakwater construction is in progress daily 6:30–19:30 within an area bounded by the following position:

(1)27°48'01"N,120°36'16"E

(2)27°47'59"N,120°36'24"E

(3)27°47'56"N,120°36'28"E

(4)27°47'50"N,120°36'35"E

(5)27°47'47"N,120°36'38"E

Operating vessel is showing signals. Mariners are advised to navigate with caution. Vessels are required to pass by slowly.

Chart 55001

Source Wenzhou Navigation Notice 033/2013

602.East China Sea – Feiyunjiangkou – Work(T)

From 11 May to 15 August 2013, work is in progress day and night within an area bounded by the following position:

(1)27°42'03"N,120°42'34"E

(2)27°41'58"N,120°42'44"E

(3)27°42'20"N,120°43'02"E

(4)27°43'12"N,120°44'29"E

(5)27°43'28"N,120°45'05"E

(6)27°43'33"N,120°44'35"E

(7)27°42'21"N,120°42'32"E

Operating vessel is showing signals and keeping watch on VHF Ch.16. Mariners are advised to navigate with caution. Vessels are required to pass by slowly.

Chart 55001

Source Wenzhou Navigation Notice 032/2013

603. East China Sea – Fuzhou Port – Luoyuanwan Harbour – Berth Construction(T)

From 12 May to 31 December 2013, berth construction is in progress within an area bounded by the following position:

- (1) 26°27'35"N, 119°41'59"E
- (2) 26°27'27"N, 119°42'14"E
- (3) 26°27'13"N, 119°42'04"E
- (4) 26°27'21"N, 119°41'49"E

Operating vessel is showing signals and keeping watch on VHF. Users should do chart correction. Mariners are advised to navigate with caution.

Chart 61002

Source Fuzhou Navigation Notice 017/2013

604. East China Sea – Minjiangkou – Dredging(T)

From 3 May to 31 December 2013, dredging is in progress within three 200m wide area centered on the line joining the position (1,2)&(3,4)&(5~7):

- (1) 26°04'56"N, 119°47'59"E
- (2) 26°05'05"N, 119°46'38"E
- (3) 26°05'13"N, 119°45'23"E
- (4) 26°05'27"N, 119°43'23"E
- (5) 26°05'36"N, 119°41'57"E
- (6) 26°05'39"N, 119°41'29"E
- (7) 26°06'32"N, 119°40'17"E

Operating vessel is showing signals and keeping watch on VHF. Users should do chart correction. Mariners are advised to navigate with caution.

Chart 62221

Source Fuzhou Navigation Notice 012/2013

605. East China Sea – Minjiangkou – Reef Exploding(T)

From 12 May to 30 August 2013, reef exploding is in progress within an area bounded by the following position:

- (1) 26°01'47".2N, 119°29'56".2E
- (2) 26°01'52".6N, 119°30'02".5E
- (3) 26°01'45".9N, 119°29'57".7E
- (4) 26°01'52".2N, 119°30'03".0E

Operating vessel is showing signals and keeping watch on VHF Ch.12.

Chart 62312 62313

Source Fuzhou Navigation Notice 016/2013

606. East China Sea – Haitan Strait Northwards – Geological Exploration(T)

From 8 May to 30 November 2013, geological exploration is in progress within 800m wide areas centered on the line joining the position (1,2)&(3,4)&(5~8)&(9,10):

- (1)25°43'48".2N,119°36'22".3E
- (2)25°41'53".5N,119°37'35".5E
- (3)25°41'38".4N,119°37'44".8E
- (4)25°41'07".4N,119°38'03".8E
- (5)25°40'57".1N,119°38'10".2E
- (6)25°40'21".4N,119°38'26".3E
- (7)25°40'05".2N,119°38'33".5E
- (8)25°39'16".1N,119°39'14".8E
- (9)25°39'08".1N,119°39'23".0E
- (10)25°38'57".9N,119°39'33".6E

Operating vessel is showing signals and keeping watch on VHF. Users should do chart correction. Mariners are advised to navigate with caution.

Chart 60401 60403 62001 62002

Source Fuzhou Navigation Notice 013/2013

607. Taiwan Strait – Meizhou Bay – Reclamation(T)

From 30 April 2013 to 28 February 2015, reclamation is in progress within an area bounded by the following position:

- (1)25°14'02".4N,119°02'58".4E
- (2)25°13'22".2N,119°02'19".8E
- (3)25°13'01".7N,119°02'31".7E
- (4)25°13'18".3N,119°03'28".9E
- (5)25°14'08".3N,119°04'31".5E
- (6)25°14'28".2N,119°04'12".6E

Operating vessel is showing signals and keeping watch on VHF Ch.16&10.

Chart 63131

Source Putian Navigation Notice 010/2013

608. Taiwan Strait – Xiamen Port – Construction(T)

From 10 December 2012 to 10 November 2013, construction is in progress within an area bounded by the following position:

- (1)24°32'10".0N,118°14'04".0E
- (2)24°32'10".1N,118°14'35".7E
- (3)24°31'55".5N,118°14'35".8E
- (4)24°31'27".7N,118°14'19".5E
- (5)24°31'17".3N,118°14'00".0E
- (6)24°31'26".5N,118°13'41".0E

Operating vessel is showing signals, keeping watch on VHF Ch.08. Mariners are advised to navigate with caution. Vessels are required to pass by slowly keeping a safe distance off the operating vessel. Emergence contact phone: 13959266270.

Chart 65131

Source Xiamen Navigation Notice 049/2012&011/2013

609.Chinese Version Only

610.South China Sea – Zhujiang – Chisha Channel – Pier Construction(T)

From 3 May to 31 December 2013, pier construction is in progress in Xingang oil terminal of Huangpu Harbour. Operating vessel is showing signals and anchoring. Mariners are advised to navigate with caution.

Chart 84216 84217

Source Guangzhou Navigation Notice 104/2013

611.South China Sea – Zhujiangkou – Lingding Fairway – Construction(T)

From 21 April to 31 December 2013, construction is in progress within an area bounded by the following position:

- (1)22°37'33".4N,113°41'10".4E
- (2)22°37'34".6N,113°41'17".4E
- (3)22°36'59".5N,113°41'25".3E
- (4)22°36'58".5N,113°41'18".2E

Operating vessel is showing signals and anchoring. Mariners are advised to navigate with caution.

Chart 84213 84214 84230 84231

Source Guangzhou Navigation Notice 099/2013

612.South China Sea – Zhujiangkou – Lingding Fairway – Construction(T)

From 3 May to 31 December 2013, construction is in progress within an area bounded by the following position:

- (1)22°37'07".8N,113°41'32".8E
- (2)22°37'04".4N,113°41'15".7E
- (3)22°36'15".6N,113°41'27".0E
- (4)22°36'19".1N,113°41'44".1E

Operating vessel is showing signals and anchoring. Mariners are advised to navigate with caution.

Chart 84213 84214 84230

Source Guangzhou Navigation Notice 107/2013

613.South China Sea – Bohe Port Southeastwards – Construction(T)

From 1 May to 31 July 2013, construction is in progress within an area bounded by the following position:

- (1)21°27'53".2N,111°19'50".6E
- (2)21°26'03".8N,111°21'20".7E
- (3)21°25'44".9N,111°22'21".5E
- (4)21°26'17".6N,111°23'42".5E
- (5)21°26'30".2N,111°23'09".4E
- (6)21°26'06".4N,111°22'23".7E
- (7)21°26'27".7N,111°21'45".0E
- (8)21°28'14".3N,111°20'16".9E

Operating vessel is showing signals and keeping watch on VHF Ch.68. Mariners are advised to navigate with caution.

Chart 87101

Source Maoming Navigation Notice 005/2013

614.South China Sea – Zhanjiang Port – Dredging(T)

From 29 April to 31 December 2013, dredging is in progress day and night within an area bounded by the following position;

- (1)21°08'22".8N,110°23'54".6E
- (2)21°07'47".4N,110°24'51".0E
- (3)21°07'30".0N,110°24'58".8E
- (4)21°07'51".6N,110°23'25".2E

Operating vessel is showing signals. Mariners are advised to navigate with caution.

Chart 88103 88106 88107

Source Guangdong Navigation Warning 0105/2013

Disabled Temporary Notice List

(1) Bohai Sea

1595/2012	Changxingdao	Winter Buoy(T)
1661/2012	Laizhou Port	Pier Construction(T)
5/2013	Changxingdao	Environment Construction(T)
6/2013	Tianjin Port	Pier Construction(T)

(2) Yellow Sea

1553/2012	Qingdao Port	Dredging(T)
79/2013	Yalujiang	Winter Buoy(T)
80/2013	Dandong Port	Winter Buoy(T)
81/2013	Liaodong Peninsula	Winter Buoy(T)
84/2013	Lianyungang Port	Dredging & Pier Construction(T)
86/2013	Lianyungang Port	Dredging(T)
87/2013	Yancheng Port	Fairway Construction & Dredging(T)
183/2013	Weihai Port	Revetment&Bridge Construction(T)
230/2013	Lianyungang Port	Breakwater Construction(T)
231/2013	Guanhe	Bridge & Pier Construction(T)
232/2013	Guanhe	Bridge & Pier Construction(T)

(3) East China Sea & Taiwan Strait

1227/2010	Dongtou Islands	Cofferdam Construction(T)
579/2011	Yueqing Bay	Bridge Construction(T)
1088/2011	Changjiangkou	Dike Construction(T)
587/2012	Wenzhou Port	Pier Construction(T)
615/2012	Jiaojiangkou	Geological Exploration(T)
696/2012	Taizhou Bay	Bridge Construction(T)
731/2012	Niubishan Channel	Cofferdam Construction(T)
782/2012	Zhoushan Islands	Pier Construction(T)
784/2012	Zhoushan Islands	Pier Construction(T)
1166/2012	Sanmen Bay	Pier Construction(T)
1167/2012	Dongpiantu	Pier Construction(T)
1528/2012	Zhoushan Islands	Dike Construction(T)
1640/2012	Zhoushan Islands	Reef Exploding and Cleaning(T)
1668/2012	Minjiang	Craning(T)
10/2013	Zhoushan Islands	Dike Construction(T)

45/2013	Approaches to Haitan Island	Wreck Salvage(T)
90/2013	Zhoushan Port	Bridge Construction(T)
97/2013	Xiamen Port	Dredging(T)
98/2013	Xiamen Port	Construction(T)
99/2013	Xiamen Port	Dredging(T)
100/2013	Xiamen Port	Dredging(T)
190/2013	Wenzhou Port	Pipeline Work(T)
233/2013	Changjiangkou	Sand Fetching and Filling&
314/2013	Hangzhou Gulf	Buoyage&V-AIS
482/2013	Ningbo Port	Works(T)

(4)South China Sea & Beibu Gulf

706/2012	Hainan Island	Construction(T)
1174/2012	Zhuhai Port	Construction(T)
1344/2012	Tieshan Port	Construction(T)
1643/2012	Shenzhen Port	Dredging(T)
1727/2012	Zhanjian Port	Dredging(T)
322/2013	Hainan Island	Dredging(T)
349/2013	Zhuhai Port	Dredging(T)
426/2013	Zhujiang	Pier Construction(T)

INDEX OF TEMPORARY NOTICES IN FORCE

(1) Bohai Sea

383/2010	Tianjin Port	Buoyage(T)
284/2011	Tianjin Port	Buoyage(T)
225/2012	Caofeidian Harbour	Anchorage(T)
1510/2012	Tangshan Port	Buoyage(T)
1630/2012	Liaodong Gulf	Work(T)
1631/2012	Liaodong Gulf	Work(T)
1632/2012	Liaodong Gulf	Work(T)
1633/2012	Liaodong Gulf	Work(T)
1634/2012	Liaodong Gulf	Work(T)
1635/2012	Liaodong Gulf	Pipeline Work(T)
1636/2012	Liaodong Gulf	Pipeline Work(T)
1637/2012	Liaodong Gulf	Pipeline Work(T)
1638/2012	Liaodong Gulf	Pipeline Work(T)
1639/2012	Liaodong Gulf	Pipeline Work(T)
1709/2012	Southeast of Qinhuangdao Port	Buoyage(T)
33/2013	Liaodong Gulf	Seismic Exploration(T)
126/2013	Tianjin Port	Fetching and Filling(T)
127/2013	Qikou	Work(T)
162/2013	Longkou Port	Fairway Construction(T)
163/2013	Longkou Port	Berth Construction(T)
263/2013	Changxingdao Harbour	Quay Construction(T)
283/2013	Miaodao Islands Southwestwards	Seismic Exploration(T)
313/2013	Bohai Gulf	Seismic Exploration(T)
390/2013	Changxingdao	Environment Construction(T)
393/2013	Huludao Port	Pier Construction(T)
414/2013	Luanhekou	Seismic Exploration(T)
415/2013	Tianjin Port	Pier Reinforcement Construction(T)
416/2013	Tianjin Port	Pier Reinforcement Construction(T)
417/2013	Laizhou Gulf	Seismic Exploration(T)
433/2013	Liaodong Gulf	Pipeline Work(T)
525/2013	Tianjin Port	Dredging(T)
561/2013	Tianjin Port	Pier Construction(T)

(2) Yellow Sea

70/2010	Rizhao Port	Channel and Anchorage(T)
67/2012	Jiangsu Coastal	Buoyage(T)
95/2012	Lianyungang Port	Buoyage(T)
504/2012	Lianyungang Port	Buoyage(T)
505/2012	Lianyungang Port	Buoyage(T)
506/2012	Lianyungang Port	V-AIS(T)
896/2012	Shidao Port	Fairway(T)
1039/2012	Yalvjiang	Aids(T)
1084/2012	Feihuanghekou	Lightbeacon(T)
1229/2012	Lianyungang Port	Pier Construction(T)
1282/2012	Lianyungang Port	Radar Beacon(T)
1335/2012	Rizhao Port	Caisson Storage Plant(T)
1714/2012	Guanhekou	Buoyage(T)
7/2013	Rizhao Port	Pier Construction(T)
8/2013	Rizhao Port	Work(T)
9/2013	Rizhao Port	Dredging(T)
35/2013	Rizhao Port	Dredging(T)
83/2013	Dalian Port	Dredging(T)
128/2013	Yantai Port	Dredging(T)
130/2013	Lianyungang Port	Dredging(T)
164/2013	Yantai port	Seismic Exploration(T)
165/2013	Lianyungang Port	Dredging(T)
181/2013	Yantai port	Breakwater Construction(T)
182/2013	Penglai	Pier Construction(T)
184/2013	Qingdao Port	Work(T)
185/2013	Qingdao Port	Dredging(T)
186/2013	Lianyungang Port	Pier Construction(T)
214/2013	Sheyang Port	Buoyage(T)
262/2013	Zhuanghe Port	Berth Construction(T)
264/2013	Yantai port	Breakwater Construction(T)
265/2013	Rizhao Port	Pier Construction(T)
367/2013	Lianyungang Port	Work(T)
368/2013	Guanhe	Pipeline Work(T)
394/2013	Weihai Port	Fairway Construction(T)
395/2013	Weihai Port	Fairway Construction(T)
396/2013	Qingdao Port	Exploding(T)
418/2013	Yantai Port	Revetment Construction(T)

419/2013	Rizhao Port	Fairway Construction(T)
434/2013	Shandong Peninsula	Pier&Breakwater Construction(T)
435/2013	Weihai Port	Breakwater Construction(T)
436/2013	Weihai Port	Breakwater Construction(T)
437/2013	Qingdao Port	Maintenance Renovation Construction(T)
438/2013	Huangjiatang Bay	Pier&Breakwater Construction(T)
439/2013	Huangjiatang Bay	Underwater Exploding(T)
440/2013	Approaches to Lianyungang Port	Fetching and Filling Work(T)
441/2013	Lianyungang Port	Pier Construction(T)
442/2013	Sheyanghekou	Pier Construction(T)
471/2013	Dandong Port	Dredging(T)
472/2013	Dandong Port	Dredging(T)
473/2013	Yalvjiang	Bridge Construction(T)
474/2013	Qingdao Port Eastwards	Exploration(T)
475/2013	Qingdao Port	Dredging(T)
476/2013	Rizhao Port	Fairway Expansion(T)
477/2013	Dafeng Port	Pier Construction(T)
478/2013	Dafeng Port	Geological Exploration(T)
522/2013	Dalian Port	Dredging(T)
523/2013	Dalian Lvshun	Reclamation(T)
526/2013	Weihai Port	Work(T)
527/2013	Weihai Port	Moving Project(T)
528/2013	Yancheng Port	Fairway Construction&Dredging(T)
529/2013	Yancheng Port	Pier Construction(T)
530/2013	Yancheng Port	Pier Construction(T)
562/2013	Weihai Port	Exploding&Salvage(T)
563/2013	Yantai Port	Dredging(T)
564/2013	Yantai Port	Dredging(T)
565/2013	Rizhao Port	Pier Construction(T)
566/2013	Rizhao Port	Dredging(T)
567/2013	Lianyungang Port	Dredging(T)
585/2013	Weihai Port New Harbour	Fairway Expansion(T)
586/2013	Qingdao Port	Dredging(T)
587/2013	Qingdao Port	Underwater Exploding(T)
588/2013	Huangjiatang Bay	Underwater Exploding(T)
589/2013	Rizhao Port	Fairway Expansion(T)
590/2013	Guanhe	Dredging(T)

(3) East China Sea & Taiwan Strait

304/2002	Xiamen Port	Mooring buoy(T)
322/2003	Zhoushan	Mooring buoy(T)
22/2004	Changjiangkou	Anchorage Area(T)
148/2004	Changjiangkou	Dumping ground(T)
152/2004	Ningbo Port	Lightbeacon(T)
354/2007	Hangzhou Gulf	Wrecks(T)
543/2007	Zhoushan Islands	Anchorage Area(T)
547/2007	Fujian Coastal	Buoyage(T)
583/2007	Fujian Coastal	Lightbeacon(T)
584/2007	Fujian Coastal	Buoyage(T)
712/2007	Fujian Coastal	Buoyage(T)
751/2007	Fujian Coastal	Buoyage(T)
997/2007	Zhejiang Coastal	Buoyage(T)
1077/2007	Zhoushan Islands	Buoyage(T)
1079/2007	Zhejiang Coastal	Mooring buoy(T)
441/2008	Fujian Coastal	V-AIS(T)
1160/2008	Zhejiang Coastal	V-AIS(T)
1218/2008	Fujian Coastal	Buoyage(T)
101/2009	Zhejiang Coastal	Buoyage(T)
894/2009	Fujian Coastal	Navigable Fairway(T)
925/2009	Fujian Coastal	Anchorage(T)
927/2009	Fujian Coastal	V-AIS(T)
929/2009	Fujian Coastal	Buoyage(T)
1227/2009	Zhejiang Coastal	Closure Of Navigation(T)
1274/2009	Zhejiang Coastal	Buoyage(T)
1319/2009	Zhejiang Coastal	LightBeacon(T)
1403/2009	Fujian Coastal	Buoyage(T)
200/2010	Zhejiang Coastal	Cofferdam Construction(T)
698/2010	Fuzhou Port	Lightbeacon(T)
699/2010	Fuzhou Port	Buoyage(T)
700/2010	Fuzhou Port	V-AIS(T)
702/2010	Quanzhou Bay	Lightbeacon(T)
735/2010	Zhoushan Islands	Closure of Navigation(T)
818/2010	Haimen Port	Buoyage(T)
889/2010	Quanzhou Bay	LightBeacon(T)

1016/2010	Sanmen Bay	Buoyage(T)
1043/2010	Haitan Island Eastwards	V-AIS(T)
1220/2010	Zhoushan Islands	Anchorage(T)
137/2011	Wenzhou Port	Buoyage(T)
296/2011	Fuzhou Port	Buoyage(T)
553/2011	Sanmen Bay	Buoyage(T)
616/2011	Ningbo Port	LightBeacon (T)
652/2011	Wenzhou Port	Bridge construction (T)
734/2011	Meizhou Bay	Berth Construction(T)
990/2011	Wenzhou Port	Cofferdam Construction(T)
1023/2011	Yuhuan Island Eastern	Buoyage(T)
1060/2011	Dongtouyang	V-AIS(T)
1061/2011	Dongtouyang	Buoyage(T)
1106/2011	Zhoushan Islands	Reclamation(T)
1109/2011	Wenzhou Port	Fairway(T)
1129/2011	Zhoushan Islands	Breakwater Construction(T)
1132/2011	Zhejiang Coastal	Buoyage(T)
1136/2011	Approaches to Hutouyu	V-AIS(T)
1138/2011	Fujian Coastal	V-AIS(T)
31/2012	Wenzhou Port	Lightbeacon(T)
32/2012	Approaches to Hutouyu	Buoyage(T)
68/2012	Changjiangkou	Bridge Navigation(T)
70/2012	Zhoushan Islands	Elevated Road Construction(T)
98/2012	Zhoushan Islands	Sand Fetching and Filling(T)
145/2012	Sanmenpuba Port	Bridge Construction(T)
213/2012	Oufeitan	Sand Fetching and Filling(T)
262/2012	Fujian Coastal	V-AIS(T)
280/2012	Oujiangnankou	Cofferdam Construction(T)
284/2012	Quanzhou Bay	Buoyage(T)
305/2012	Taizhou Bay	Bridge Construction(T)
398/2012	Zhoushan Islands	Sand Fetching and Filling(T)
446/2012	Zhoushan Islands	Pier Construction(T)
507/2012	Changjiangkou	Dike Work(T)
510/2012	Wenzhou Port	Buoyage(T)
530/2012	Hangzhou Gulf	Pier Construction(T)
536/2012	Wenzhou Port	Pier Construction(T)
583/2012	Zhoushan Islands	PierConstruction(T)

617/2012	Zhejiang Coastal	Lightbeacon(T)
621/2012	Meizhou Bay	Berth Construction(T)
622/2012	Approaches to Dongshan Port	Buoyage(T)
662/2012	Zhoushan Islands	Sea Wall Construction(T)
663/2012	Feiyunjiang	Buoyage(T)
699/2012	Meizhou Bay	Pier Construction(T)
700/2012	Meizhou Bay	Exploding & Cleaning(T)
755/2012	Zhoushan Islands	Pier Construction(T)
785/2012	Zhoushan Islands	Dike Construction(T)
787/2012	Wenzhou Port	Pier Construction(T)
822/2012	Zhoushan Islands	Pier Construction(T)
824/2012	Zhoushan Islands	Cofferdam Construction(T)
827/2012	Quanzhou Bay	Work(T)
855/2012	Yangshan Deep Water Harbour Northwards	Construction(T)
857/2012	Zhoushan Islands	Exploding(T)
860/2012	Wenzhou Port	Bridge Construction(T)
861/2012	Wenzhou Port	Bridge Construction(T)
868/2012	Meizhou Bay	Reef Exploding(T)
898/2012	Zhoushan Port	Pier Construction(T)
899/2012	Taizhou Bay	Dredging & Fetching and Filling(T)
902/2012	Meizhou Bay	Pier Construction(T)
943/2012	Meizhou Bay	Pipeline Work(T)
966/2012	Wenzhou Port	Construction(T)
967/2012	Aojiangkou	Fishing Port Construction(T)
968/2012	Ningde Port	Berth Construction(T)
1006/2012	Zhoushan Islands	Dike Construction(T)
1049/2012	Feiyunjiang	Lightbeacon(T)
1050/2012	Quanzhou Bay	Radar Beacon(T)
1086/2012	Wenzhou Port	Bridge Construction(T)
1122/2012	Feiyunjiangkou	Dredging & Fetching & Filling(T)
1123/2012	Wenzhou Port	Exploding(T)
1124/2012	Sandu'ao Harbour	Pier Construction(T)
1125/2012	Meizhou Bay	Reef Exploding(T)
1126/2012	Meizhou Bay	Pier Construction(T)
1127/2012	Quanzhou Bay	Dredging(T)
1128/2012	Weitou Bay	Pier Construction(T)
1129/2012	Jiulongjiangkou	Fairway Construction(T)

1211/2012	Feiyunjiangkou	Bridge Construction(T)
1230/2012	Changjiangkou	Sand Fetching(T)
1232/2012	Hangzhou Gulf	Buoyage(T)
1236/2012	Zhoushan Islands	Pier Construction(T)
1237/2012	Taizhou Bay	Pier Construction(T)
1262/2012	Approaches to Dongtoudao	Buoyage(T)
1285/2012	Wenzhou Bay	Fairway Construction(T)
1286/2012	Wenzhou Bay	Cofferdam Construction(T)
1287/2012	Wenzhou Bay	Cofferdam Construction(T)
1304/2012	Shipu Port	Pier Construction(T)
1366/2012	Sansha Bay	Pier Construction(T)
1368/2012	Quanzhou Bay	Construction(T)
1369/2012	Quanzhou Bay	Construction(T)
1370/2012	Quanzhou Bay	Construction(T)
1371/2012	Quanzhou Bay	Construction(T)
1372/2012	Quanzhou Bay	Construction(T)
1414/2012	Zhoushan Islands	Pier Construction(T)
1416/2012	Zhoushan Islands	Pier Construction(T)
1418/2012	Zhoushan Islands	Bridge Construction(T)
1420/2012	Sanmen Bay	Dredging(T)
1422/2012	Oujiangkou	Cofferdam Construction(T)
1423/2012	Wenzhou Bay	Bridge Construction(T)
1425/2012	Luoyuan Bay	Pier Construction(T)
1463/2012	Zhoushan Islands	Breakwater Construction(T)
1464/2012	Zhoushan Islands	Dyke Construction(T)
1467/2012	Dongpianpu	Pier Construction(T)
1468/2012	Ningde Port	Pier Construction(T)
1471/2012	Meizhou Bay	Fetching and Filling(T)
1472/2012	Meizhou Bay	Berth Construction(T)
1474/2012	Meizhou Bay	Dike Construction(T)
1524/2012	Changjiangkou	Lightbeacon(T)
1525/2012	Changjiangkou	Buoyage(T)
1527/2012	Zhoushan Islands	Pier Construction(T)
1529/2012	Zhoushan Islands	Pier Construction(T)
1531/2012	Haitan Strait	Lightbeacon(T)
1554/2012	Zhoushan Port	Berth Construction(T)
1555/2012	Sanmen Bay	Pier Construction(T)

1556/2012	Sanmen Bay	Buoyage(T)
1559/2012	Haitan Strait Southwards	Lightbeacon(T)
1664/2012	Zhoushan Islands	Cofferdam Construction(T)
1666/2012	Zhoushan Port	Pier Construction(T)
1669/2012	Haitan Strait	Fetching and Filling(T)
1686/2012	Zhoushan Islands	Pier Construction(T)
1687/2012	Zhoushan Islands	Cofferdam Construction(T)
1688/2012	Zhoushan Islands	Pier Construction(T)
1689/2012	Weitou Bay	Cofferdam Construction(T)
1690/2012	Xiamen Port	Reef Exploding & Cleaning(T)
1715/2012	Yangshan Port	Buoyage(T)
1716/2012	Zhoushan Islands	Cofferdam Construction(T)
1717/2012	Zhoushan Islands	Cofferdam Construction(T)
1718/2012	Zhoushan Islands	Pier Construction(T)
1719/2012	Nanji Islands	Lighthouse(T)
1720/2012	Meizhou Bay	Berth Construction(T)
12/2013	Quanzhou Bay	Reef Exploding(T)
14/2013	Xiamen Port	Dredging(T)
36/2013	Zhoushan Islands	Pier Construction(T)
37/2013	Zhoushan Islands	Pier Construction(T)
38/2013	Zhoushan Islands	Cofferdam Construction(T)
39/2013	Meishan Port	Anchorage Construction(T)
40/2013	Yueqing Bay	Iron Tower Work(T)
41/2013	Minjiang River	Bridge Construction(T)
42/2013	Minjiang River	Bridge Construction(T)
43/2013	Fuzhou Port	Berth Construction(T)
44/2013	Fuzhou Port	Berth Construction(T)
89/2013	Zhoushan Islands	Dredging(T)
93/2013	Wenzhou Port	Reclamation Operation(T)
94/2013	Fuzhou Port	Berth Construction(T)
95/2013	Middle Part of Haitan Strait	Bridge Construction(T)
96/2013	Meizhou Bay	Reef Exploding(T)
101/2013	Liua Peninsula	Berth Construction(T)
132/2013	Yongjiang	Dredging(T)
133/2013	Xiangshan Port	Cofferdam Construction(T)
134/2013	Taizhou Bay	Cofferdam Construction(T)
135/2013	Wenzhou Port	Cofferdam Construction(T)

136/2013	Wenzhou Port	Cofferdam Construction(T)
167/2013	Zhoushan Islands	Pipeline Work(T)
168/2013	Zhoushan Islands	Exploding(T)
169/2013	Zhoushan Islands	Dredging(T)
171/2013	Meizhou Bay	Pier Construction(T)
188/2013	Zhoushan Islands	Pile-sinking(T)
191/2013	Fuzhou Port	Berth Construction(T)
192/2013	Meizhou Bay	Reclamation Construction(T)
193/2013	Meizhou Bay	Reef Exploding(T)
194/2013	Meizhou Bay	Dredging(T)
234/2013	Changjiangkou	Salvage Procedure(T)
235/2013	Zhoushan Islands	Boatyard Cofferdam Construction(T)
236/2013	Zhoushan Islands	Fetching and Filling(T)
237/2013	Zhoushan Islands	Construction(T)
238/2013	Zhoushan Islands	Pier Construction(T)
239/2013	Wenzhou Port	Bridge Construction(T)
240/2013	Meizhou Bay	Reef Exploding(T)
241/2013	Xiamen Port	Cleaning Silt(T)
242/2013	Xiamen Port	Fetching and Filling(T)
243/2013	Xiamen Port	Reef Exploding(T)
266/2013	Changjiangkou	Dredging(T)
267/2013	Zhoushan Port	Rebuild Construction(T)
284/2013	Changjiangkou	Water Port Operation(T)
285/2013	Zhoushan Islands	Reef Exploding and Cleaning(T)
286/2013	Taizhou Bay	Wave Instrument Installation(T)
287/2013	Taiwan Strait	Berth Construction(T)
315/2013	Xiangshan Port	Pier Construction(T)
316/2013	Taizhou Port	Pier Construction(T)
317/2013	Wenzhou Port	Temporary Sheltered Water(T)
318/2013	Fuzhou Port	Berth Construction(T)
344/2013	Hangzhou Gulf	Pier Construction(T)
345/2013	Yueqing Bay	Dredging(T)
346/2013	Fuzhougang	Berth Construction(T)
369/2013	Changjiangkou	Sand Fetching and Filling(T)
370/2013	Zhoushan Islands	Dredging(T)
371/2013	Zhoushan Islands	Pipeline Work(T)
372/2013	Zhoushan Islands	Pier Construction(T)

373/2013	Zhoushan Islands	Construction(T)
374/2013	Zhoushan Islands	Berth Construction(T)
397/2013	Hangzhou Gulf	Underwater Searching Construction(T)
398/2013	Hangzhou Gulf	Buoyage(T)
399/2013	Hangzhou Gulf	Buoyage(T)
400/2013	Jiaojiang	Pier Construction(T)
401/2013	Wenzhou Port	Bridge Construction(T)
402/2013	Yueqing Bay	Dredging(T)
403/2013	Approaches to Dongtou Island	Exploding(T)
404/2013	Aojiangkou	Dredging(T)
420/2013	Quanzhou Bay	Exploding(T)
421/2013	Quanzhou Bay	Pier Construction(T)
422/2013	Quanzhou Bay	Dredging(T)
443/2013	Zhoushan Islands	Dike Construction(T)
444/2013	Zhoushan Islands	Pier Construction(T)
445/2013	Zhoushan Islands	Cofferdam Construction(T)
446/2013	Taizhou Port	Dike Construction(T)
447/2013	Haimen Port	Bridge Construction(T)
448/2013	Haimen Port	Bridge Construction(T)
449/2013	Longmen Port	Fairway Construction(T)
450/2013	Feiyunjiangkou	Cofferdam Construction(T)
451/2013	Zhejiang Coastal	Pier Construction(T)
452/2013	Meizhou Bay	Berth Construction(T)
453/2013	Quanzhou Bay	Construction(T)
454/2013	Quanzhou Bay	Reef Exploding(T)
455/2013	Fujian Coastal	Reef Exploding(T)
456/2013	Weitou Bay	Reef Exploding(T)
479/2013	Zhoushan Islands	Pier Construction(T)
480/2013	Zhoushan Islands	Pier Construction(T)
481/2013	Zhoushan Islands	Submarine Tunnel Construction(T)
483/2013	Ningbo Port	Dredging(T)
484/2013	Ningbo Port	Dredging(T)
485/2013	Ningbo Port	Dredging(T)
486/2013	Ningbo Port	Pier Construction(T)
487/2013	Ningbo Port	Cofferdam Construction(T)
488/2013	Xiangshan Port	Bridge Construction(T)
489/2013	Sanmen Bay	Pier Construction(T)

490/2013	Meizhou Bay	Work(T)
491/2013	Meizhou Bay	Work(T)
492/2013	Quanzhou Bay	Reclamation(T)
493/2013	Weitou Bay	Dredging(T)
531/2013	Changjiangkou	Sand Fetching and Filling(T)
532/2013	Changjiangkou	Construction(T)
533/2013	Yongjiang	Working(T)
534/2013	Taizhou Port	Pier construction(T)
535/2013	Wenzhou Port	Fetching and Filling(T)
536/2013	Quanzhou Bay	Construction(T)
537/2013	Dongshan Port	Berth Construction(T)
543/2013	Zhoushan Islands	Wreck Salvage & Cleaning Snag(T)
544/2013	Zhoushan Islands	Pier Construction(T)
545/2013	Taizhou Bay	Pier Construction(T)
546/2013	Haitan Strait Southwards	Dredging(T)
568/2013	Hangzhou Gulf	Surveying(T)
570/2013	Sanmen Bay	Exploding(T)
591/2013	Zhoushan Islands	Pile-sinking(T)
592/2013	Zhoushan Islands	Revetment Construction(T)
593/2013	Zhoushan Islands	Dredging(T)
594/2013	Zhoushan Islands	Bridge Construction(T)
595/2013	Zhoushan Islands	Structure Inforcement(T)
596/2013	Zhoushan Islands	Anchorage Construction(T)
597/2013	Approaches to Niubishan Channel	Cofferdam Construction(T)
598/2013	Taizhou Bay	Land Area Construction(T)
599/2013	Wenzhou Port	Work(T)
600/2013	Feiyunjiangkou	Breakwater Construction(T)
601/2013	Feiyunjiangkou	Breakwater Construction(T)
602/2013	Feiyunjiangkou	Work(T)
603/2013	Fuzhou Port	berth construction(T)
604/2013	Minjiangkou	Dredging(T)
605/2013	Minjiangkou	Reef Exploding(T)
606/2013	Haitan Strait Northwards	Geological Exploration(T)
607/2013	Meizhou Bay	Reclamation(T)
608/2013	Xiamen Port	Construction(T)

(4)South China Sea & Biebu Gulf

419/2003	Guangzhou Port	Anchorage Area(T)
210/2004	Zhujiangkou	Wreck(T)
204/2005	Zhanjiang Port	Wreck(T)
416/2006	Approaches to Daxingshanjiao	Wreck(T)
399/2008	Zhanjiang Port	Buoyage(T)
442/2008	Zhujiangkou	Buoyage(T)
475/2008	Zhujiangkou	Buoyage(T)
514/2008	Guangzhou Port	Buoyage(T)
590/2008	Guangzhou Port	Buoyage(T)
737/2009	Zhujiangkou	Anchorage Area(T)
852/2009	Zhujiangkou	Buoyage(T)
204/2010	Dahu Channel	Depths(T)
243/2011	Zhuhai Port Southwestwards	Buoyage(T)
786/2011	Zhanjiang Port	V-AIS(T)
843/2011	Approaches to Wailuomen Channel	Buoyage(T)
36/2012	Zhuhai Port	Buoyage(T)
37/2012	Zhanjiang Port	Buoyage(T)
87/2012	Leizhou Peninsula Westwards	Lightbeacon(T)
147/2012	Zhuhai Port	Buoyage(T)
177/2012	Zhuhai Port	Buoyage(T)
228/2012	Chaozhou Port	Buoyage(T)
229/2012	Dangan Island Southwestwards	V-AIS(T)
313/2012	Beibu Gulf	Construction(T)
352/2012	Zhujiangkou	Buoyage(T)
412/2012	Tieshan Port	Construction(T)
413/2012	Basuo New Port	Buoyage(T)
666/2012	Shenzhen Port	Buoyage(T)
667/2012	Shenzhen Port	Buoyage(T)
668/2012	Shenzhen Port	Buoyage(T)
669/2012	Shenzhen Port	Buoyage(T)
702/2012	Daya Bay	Buoyage(T)
759/2012	Guangzhou Port	AIS(T)
808/2012	Guangzhou Port	Buoyage(T)
875/2012	Beibu Gulf	Construction(T)
972/2012	Rongjiang Channel	Construction(T)
1051/2012	Zhujiangkou	Bridge Construction(T)
1055/2012	Zhuhai Port	Underwater Blasting(T)

1091/2012	Tieshan Port	Construction(T)
1132/2012	Zhanjiang Port	Lightbeacon(T)
1171/2012	Shenzhen Port	Buoyage(T)
1176/2012	Leizhou Peninsula Westwards	Lightbeacon(T)
1268/2012	Hainan Island	Pier Construction(T)
1290/2012	Zhujiangkou	Sand Fetching(T)
1291/2012	Zhujiangkou	Construction(T)
1309/2012	Zhujiangkou	Bridge Construction(T)
1310/2012	Zhuhai Port	Works(T)
1343/2012	Zhujiangkou	Buoyage(T)
1380/2012	Guangzhou Port	Buoyage(T)
1430/2012	Zhanjiang Port	Lightbeacon(T)
1477/2012	Zhujiangkou	Construction(T)
1478/2012	Zhujiangkou	Construction(T)
1481/2012	Zhujiangkou	Bridge Construction(T)
1482/2012	Zhujiangkou	Dumping Ground(T)
1533/2012	Zhujiangkou	Construction(T)
1534/2012	Zhuhai Port	Bridge Construction(T)
1535/2012	Haikou Port	Pier Construction(T)
1536/2012	Yangpu Port	Pier Construction(T)
1538/2012	Hainan Island	Construction(T)
1560/2012	Shenzhen Port	Construction(T)
1568/2012	Yamen Channel	Sand Fetching(T)
1606/2012	Maoming Port	Dredging(T)
1645/2012	Zhujiangkou	Bridge Construction(T)
1646/2012	Zhuhai Port	Bridge Construction(T)
1648/2012	Beibu Gulf	Construction(T)
1670/2012	Fairway of Haimen Power Plant	Dredging(T)
1671/2012	Zhujiangkou	Sand Fetching(T)
1691/2012	Shantou Port	Construction(T)
1721/2012	Zhujiangkou	Sand Fetching(T)
1724/2012	Zhujiangkou	Buoyage(T)
1726/2012	Maoming Port	Fish Haven Works(T)
1728/2012	Zhanjian Port	Construction(T)
1729/2012	Hainan Island	Construction(T)
15/2013	Zhuhai Port	Pier Construction(T)
19/2013	Hainan Island	Construction(T)

46/2013	Zhujiangkou	Bridge Construction(T)
106/2013	Zhujiangkou	Sand Fetching(T)
107/2013	Zhujiangkou	Sand Fetching(T)
108/2013	Zhujiangkou	Safety Operation Area(T)
137/2013	Shenzhen Port	Dredging(T)
139/2013	Zhujiangkou	Submarine Pipeline Operating(T)
140/2013	Shenzhen Port	Dredging(T)
141/2013	Zhujiangkou	Sand Fetching(T)
142/2013	Zhujiangkou	Bridge Construction(T)
215/2013	Zhujiangkou	Bridge Construction(T)
216/2013	Zhujiangkou	Construction(T)
217/2013	Zhujiangkou	Bridge Construction(T)
218/2013	Zhanjiang Port	Pier Construction(T)
219/2013	Yangpu Port	Lightbeacon(T)
220/2013	Yangpu Port	Construction(T)
244/2013	Zhujiangkou	Dredging(T)
245/2013	Zhujiangkou	Sand Fetching(T)
246/2013	Zhuhai Port	Dredging(T)
268/2013	Zhujiangkou	Sand Fetching(T)
269/2013	Zhujiang	AIS(T)
270/2013	Zhuhai Port	Sand Fetching(T)
271/2013	Zhuhai Port	Pier Construction(T)
272/2013	Zhuhai Port	Pier Construction(T)
273/2013	Beibu Gulf	Pier Construction(T)
288/2013	Zhujiangkou	Construction(T)
290/2013	Beibu Gulf	Construction(T)
320/2013	Zhujiangkou	Sand Fetching(T)
321/2013	Hainan Island	Construction(T)
347/2013	Zhujiangkou	Works(T)
348/2013	Zhuhai Port	Reclamation Works(T)
375/2013	Daya Bay	Fairway Works(T)
376/2013	Zhujiangkou	Sand Fetching(T)
377/2013	Zhujiangkou	Sand Fetching(T)
378/2013	Zhuhai Port	Construction(T)
406/2013	Zhujiangkou	Sand Fetching(T)
407/2013	Hainan Island Southwards	Seismic Exploration(T)
408/2013	Weizhou Island Southwestwards	Seismic Exploration(T)

423/2013	Shenzhen Port	Construction(T)
424/2013	Zhujiangkou	Sand Fetching(T)
425/2013	Zhujiangkou	Sand Fetching(T)
427/2013	Qinzhou Port	Pier Construction(T)
457/2013	Shenzhen Port	Bridge Construction(T)
458/2013	Zhujiangkou	Dredging(T)
459/2013	Zhujiangkou	Construction(T)
460/2013	Zhuhai Port	Pier Construction(T)
461/2013	Bohexingang Harbour	Pier Construction(T)
462/2013	Bohexingang Harbour	Pier Construction(T)
463/2013	Leizhou Peninsula Westwards	Drilling(T)
464/2013	Leizhou Peninsula Westwards	Drilling(T)
494/2013	Approaches to Zhelangjiao	Lighthouse(T)
495/2013	Zhujiangkou	Fairway Works(T)
496/2013	Bohexingang Harbour	Pier Construction(T)
497/2013	Hainan Island	Reclamation(T)
498/2013	Hainan Island	Construction(T)
499/2013	Hainan Island	Berth Construction(T)
538/2013	Hainan Island Eastward	Construction(T)
547/2013	Shenzhen Port	Bridge Construction(T)
548/2013	Guangzhou Port	Dredging(T)
571/2013	Zhujiangkou	Fairway Works(T)
572/2013	Zhujiang	Dredging(T)
573/2013	Zhujiang	Dredging(T)
609/2013	Zhujiang	Berth Dredging(T)
610/2013	Zhujiang	Pier Construction(T)
611/2013	Zhujiangkou	Construction(T)
612/2013	Zhujiangkou	Construction(T)
613/2013	Bohe Port Southeastwards	Construction(T)
614/2013	Zhanjiang Port	Dredging(T)

HYDROGRAPHIC INFORMATION REPORT SHEET

Name(s) of report sender(s)

Mailing address

Subject

Geographical area

Position or area limit ("PA" indicated if applicable)

.....

Affected chart(s)/publication(s)

Details:

Suggestion(s)/request(s)

.....

Signature :

Date:

HYDROGRAPHIC INFORMATION REPORT SHEET

INSTRUCTIONS

1. Extent of Information to be reported:

a) Discovery or the changes in position, range, depth of uncovered reefs, shoals, wrecks or other obstructions.

b) Discovery or changes of floating objects (e.g buoys, mooring buoys, large scale fishing stakes, floating shipwrecks), magnetic anomalies, discolored water or breakers.

c) Establishments or changes of navigation facilities.

d) Establishments or changes of mooring or berthing facilities (e.g. piers, submarine cables, overhead cables, mooring buoys, breakwaters).

e) Changes in the limit of fairway, anchorages or sailing route.

f) Shortcomings in Chinese coastal port and fairway charts and other relative publications.

2. Instructions:

a) Measuring instrument, methods and time should be specified in expressing the location or scope; and the coordinate system should be indicated (1954 Beijing coordinate system or WGS-84 coordinate system).

b) When position expressed in bearing and distance, the origin should be specified; and when position expressed in latitude and longitude, the number, edition and publisher of chart referred to should be specified.

c) Measuring instrument, methods and time of the obstruction or shoal soundings should be indicated. In addition, the sounding datum and whether it makes corrections for the height of the tide should also be indicated.

d) Elevation of a navigational mark should be accompanied by the datum it referred to, and height of a light should indicate whether it refers to that of the top or that of the center.

e) The report should be signed and affix the official seal.

3. Remarks:

a) The information reported will be checked upon our receipt and then used to the best advantage which may mean inclusion in due weekly edition of Notices to Mariners. Certain amount of compensation will be given to the report senders.

b) Please send the report to Shanghai MSA Survey and Mapping Office. Address: 82 Lane 7, Gongqing Road, Yangpu District, Shanghai.