



# NOTICES TO MARINERS

Issue No.25(Total No.611)

Notice No.713-741

24 June 2013

---

## CONTENTS

- I Sailing Bulletin
- II Index
- III Notices to Mariners
- IV Temporary Notices

---

In order to keep navigation safety and make Chinese coastal port and fairway Charts modify timely and accurately, mariners are requested to inform the china MSA immediately of the discovery of new danger, or changes or defects in aids to navigation and of shortcomings in Chinese coastal port and fairway charts or publications. Copies of Navigational warning, Sailing information, and Dynamic aids condition should be sent to Tianjin, Shanghai and Guangdong MSA timely. Departments and mariners may contact Shanghai Marine Chart Press Center or Tianjin, Shanghai and Guangdong MSA to get subscribing information. The Notices to Mariners can also be made through the following websites.

In addition to postal methods, the following additional communication facilities are available:

Tianjin MSA Survey and Mapping Office:	E-mail: <a href="mailto:hedd@tjmsa.gov.cn">hedd@tjmsa.gov.cn</a>	
	Phone: +86(0)22 58873119	Fax: +86(0)22 58873066
Shanghai Marine Chart Press Center:	E-mail: <a href="mailto:gztg@shmsa.gov.cn">gztg@shmsa.gov.cn</a>	
	Phone: +86(0)21 65806386	Fax: +86(0)21 65679011
Guangdong MSA Survey and Mapping Office:	E-mail: <a href="mailto:hemail@gdmsa.gov.cn">hemail@gdmsa.gov.cn</a>	
	Phone: +86(0)20 34084083	Fax: +86(0)20 34084020
China MSA Nautical Charts&Books Publisher:	Web: <a href="http://www.chart.gov.cn">www.chart.gov.cn</a>	
China Hydrography Website:	Web: <a href="http://www.hydro.gov.cn">www.hydro.gov.cn</a>	

The Maritime Safety Administration of the People's Republic of China



## Explanatory Notes

1. The Notices which publish the information about essential changing feature of Chinese coastal sea area and works at sea, is mainly used to correct the Chinese coastal port and fairway Charts and offer navigation safety information for mariners.
2. The information published in the notice origins from the marine information, the navigational warning, aids dynamics as well as the hydrographic achievements, which are issued by Maritime Administration. The additional source comes from shipping, fairway, sea, Harbour affairs, and fishing politics department.
3. The Notices include the Sailing Bulletin, the Notices to Mariners and Temporary Notices.
  - a) Sailing Bulletin announces rules and regulations of navigation, the printing, correcting and cancellation of publication, and the marine information which is promulgate by MSA and has important relationship which navigation safety. It is not used to correct the Charts.
  - b) The Notices to Mariners is used for user to correct related Chinese coastal port and fairway Charts. The number in parentheses behind the Chart No. indicates that only parts of the Notices related to this chart. The number in square bracket illustrated the previous update notice information.
  - c) The Temporary Notices published for the temporary establishment, cancellation, variation as well as works at sea. The Chart No. lists for user's convenience when mariners look up for the details.
4. Geographical position refer to the horizontal datum of the current edition of each affected chart. The 2000 national geodetic coordinate system which we adopt equals to WGS-84 world geodetic coordinate system in usage. The sounding datum refers to the level of Lowest Astronomical Tide and the elevation uses 1985 national vertical datum. Bearings are true reckoned clockwise from 000° to 359°. Those relating to lights are from seaward. The height of the lighthouse or light beacon is referred to Mean High Water Springs.
5. For symbols used in the Notices to Mariners, see GB12319-1998.
6. The unit in the Notices complies with the international standard unit of measurement, with the Chinese characters replaced by symbol and alphabet, such as degrees (°), minutes (′) and seconds (″), meters (m), kilometers (km) or nautical miles (M).



# SAILING BULLETIN

## 1,Publication Information

### New Chart Information

No.	Chart No.	Name	Scale	Date	Note
1	43371	QIDONG PORT AND APPROACHES	1:75000	2013 年 6 月 第 1 版	

## 2,Marine Information

Chinese Version Only.

# INDEX

## 1, GEOGRAPHICAL INDEX

---

Bohai Sea	Tianjin Port	( 714),( 715)
	Dongying Port East Part	( 716)
	Huanghua Port	( 729)
	Dongying Port	( 730),( 731),( 732)
Yellow Sea	Dandong Port	( 713)
	Shidao Port	( 733)
	Weihai Port	( 734)
	Lianyungang Port	( 735)
East China Sea	Changjiangkou	( 717)
	Zhoushan Islands	( 718),( 736)
	Yongjiang	( 737)
	Feiyunjiangkou	( 738)
Taiwan Strait	Dongshan Port Southwestwards	( 719)
South China Sea	Daya Bay	( 720),( 721),( 722)
	Wanshan Archipelago	( 723),( 724)
	Guangzhou Port	( 725)
	Shantou Port	( 739)
	Zhuhai Port	( 740)
	Maoming Port	( 726)
	Bohexingang Harbour	( 741)
	Zhanjiang Port	( 727)
	Correction	( 728)

## 2, INDEX OF CHARTS AFFECTED

Chart No.	Notice No.	Notice No.(T)
11001	713	
22001	728	
23001	714	
23101	714	
23135	714,715	
24101	714	729
24112		729
24113		729
30401		733
30801		732
33001	716	730,731
35001		734
35145		733
37001		735
1304	714,716,728	
44001	717	
44128	717	
44129	717	
44173	717	
52001	718	
52131	718	
52132	718	
52133	718	736
53251		737
55001		738
64001	728	
64411	728	
64431	728	
65001	728	
2308	717	
2312	719	
80820	723,724	
81002	726	
81204		739
81205		739
81206		739
83001	720	





## Notices to Mariners

### 713. Yellow Sea – Dandong Port – Buoyage

Move the following light-buoy to new position:

Name	Former Position	New Position
(1) 丹东港 2-12 号灯浮标	39°50'12".0N, 124°18'12".8E	39°50'12".0N, 124°18'33".0E
(2) 丹东港 24 号灯浮标	39°54'19".1N, 124°17'06".5E	39°54'24".8N, 124°17'08".5E
(3) 丹东港 30 号灯浮标	39°58'19".6N, 124°20'56".5E	39°58'18".0N, 124°21'00".0E

Chart 11001(1,2)(with chart unchanged)[2013-503]

Source Dandong Navigation Notice 007/2013

### 714. Bohai Sea – Tianjin Port – Dagang Harbour – Buoyage&Radar Beacon

Move the following light-buoy&radar beacon to new position:

Name	Former Position	New Position
(1) 大港 145 号	38°46'00".1N, 117°52'54".2E	38°46'00".0N, 117°52'33".4E
(2) 大港 146 号及雷达应答器	38°45'47".8N, 117°52'54".0E	38°45'48".2N, 117°52'33".5E
(3) 大港 147 号	38°45'59".7N, 117°51'31".3E	38°45'59".8N, 117°51'51".8E
(4) 大港 148 号	38°45'49".2N, 117°51'31".2E	38°45'48".9N, 117°51'51".9E
(5) 大港 166 号	38°45'54".6N, 117°41'10".0E	38°45'54".5N, 117°41'22".4E

Chart 23001(2,5)[2013-687] 23101(2,5)[2013-685] 23135[2012- ]

24101(2,5)[2013-687] 1304(2)[2013-687]

Source Beihai Aids 021/2013

### 715. Bohai Sea – Tianjin Port – Dagang Harbour – Buoyage

Delete light-buoy in the following position:

Name	Position
(1) 大港 149 号灯浮标	38°45'59".1N, 117°49'47".8E
(2) 大港 150 号灯浮标	38°45'50".9N, 117°49'47".7E

Chart 23135[2013-714]

Source Beihai Aids 021/2013

### 716. Bohai Sea – Dongying Port East Part – Wreck

Insert "(2013) 浮标" in position 38°08'46".9N, 119°35'47".1E.

备注:该沉船为天津籍"光阳新港"货船。船长 95.98 米,宽 13.8 米,主桅杆露出水面约 2 米

Chart 33001[2013-199] 1304[2013-714]

Source Hydrography Department Tianjin MSA

### 717.East China Sea – Changjiangkou – Pilot Boarding Place

Move the pilot boarding place to new position:




Former Position	New Position	Characteristic
(1)31°03'24".0N,122°12'12".0E	31°03'11".5N,122°12'16".3E	 No.3(N)
(2)31°04'49".4E,122°03'20".2N	31°04'49".0N,122°03'20".1E	 大风浪进口登(离)船点
(3)31°04'18".4N,122°03'08".8E	31°04'08".9N,122°03'05".8E	 大风浪出口登(离)船点

Chart 44001[2013-623] 44128(1)[2013-633] 44129(2,3)[2013-555]

44173[2013-556] 2308(1)(with chart unchanged)[2013-625]

Source Shanghai Navigation Notice 207/2013

### 718.East China Sea – Zhoushan Islands – Qushan Island Northwards – Submarine Cable

Insert the submariner cable as follow:

1.Insert submarine cable joining the following position:

- (1)30°27'53".3N,122°20'00".2E
- (2)30°27'54".2N,122°19'57".8E
- (3)30°27'55".7N,122°19'56".1E
- (4)30°27'58".8N,122°19'55".5E
- (5)30°29'30".0N,122°20'11".0E(52131 南图廓点)
- (6)30°29'42".2N,122°20'13".1E
- (7)30°30'17".9N,122°20'53".7E
- (8)30°30'20".6N,122°20'53".3E
- (9)30°30'50".4N,122°20'32".6E
- (10)30°30'50".6N,122°20'30".6E
- (11)30°30'48".5N,122°20'26".9E

2.Insert submarine cable joining the following position:

- (12)position same as (1)
- (13)30°27'54".6N,122°19'58".2E
- (14)30°27'56".4N,122°19'56".8E
- (15)30°29'30".0N,122°20'12".7E(52131 南图廓点)
- (16)30°29'40".7N,122°20'14".5E

- (17)30°30'15".3N,122°20'52".7E
- (18)30°30'18".1N,122°20'55".7E
- (19)30°30'51".2N,122°20'33".7E
- (20)30°30'52".1N,122°20'31".7E
- (21)position same as (11)

3.Insert submarine cable joining the following position:

- (22)30°31'29".2N,122°16'17".3E
- (23)30°31'23".0N,122°16'26".7E
- (24)30°31'22".0N,122°16'28".9E
- (25)30°31'18".5N,122°17'00".0E(52131 西图廓点)
- (26)30°31'11".7N,122°18'00".0E(52132 东图廓点)
- (27)30°31'06".1N,122°18'48".8E
- (28)30°31'05".0N,122°18'51".3E
- (29)30°31'03".7N,122°18'53".7E

注:为保障海底电缆的安全,电缆两岸登陆点已设置禁止抛锚固定标志,海底电缆两侧各100米水域范围内禁止任何船舶抛锚和其它作业。

Chart 52001(1,3,4,6~11;22,24,27,29)[2013-690] 52131(5~11;15~21;25~29)  
[2012-635] 52132(22~26)[2013-382] 52133(1~11;12~21)[2013- ]

Source Zhoushan Navigation Notice 085/2013

#### 719.Taiwan Strait – Dongshan Port Southwestwards – Wreck

Insert "⊕" in position 23°22'00".0N,117°49'00".0E.

Chart 2312[2013-579]

Source NTM2013-(22)-808

#### 720.South China Sea – Daya Bay – Huizhou Port – Buoyage

Amend the characteristic of the following light-buoy:

Former Position	New Position	Former Number	New Number
(1)22°35'32".5N,114°40'37".1E	22°35'31".0N,114°40'40".3E	(1)	不变
(2)22°35'27".5N,114°40'33".2E	22°35'25".4N,114°40'35".6E	(2)	不变
(3)22°36'14".6N,114°39'35".3E	22°36'06".7N,114°39'47".9E	(3)	不变
(4)22°36'09".6N,114°39'31".4E	22°36'01".3N,114°39'42".8E	(4)	不变
(5)22°36'56".9N,114°38'33".2E	22°36'52".4N,114°38'40".8E	(5)	不变
(6)22°36'51".9N,114°38'29".3E	22°36'47".1N,114°38'35".6E	(6)	不变

(7)22°37'54".1N,114°37'10".5E	22°37'52".5N,114°37'14".3E	(7)	(9)
(8)22°37'46".8N,114°37'08".8E	22°37'45".9N,114°37'08".3E	(8)	(10)
(9)22°38'39".4N,114°36'28".7E	22°38'40".4N,114°36'29".7E	(9)	(11)
(10)22°38'36".3N,114°36'24".7E	22°38'36".1N,114°36'23".2E	(10)	(12)
(11)22°39'42".7N,114°35'34".1E	不 变	(11)	(13)
(12)22°39'40".2N,114°35'27".6E	22°39'37".8N,114°35'28".1E	(12)	(14)
(13)22°40'06".1N,114°35'13".3E	不 变	(13)	(15)
(14)22°40'17".7N,114°34'54".0E	22°40'01".3N,114°35'07".0E	(14)	(16)
(15)22°40'51".8N,114°34'31".9E	不 变	(15)	(17)
(16)22°41'05".5N,114°34'11".1E	22°41'04".9N,114°34'10".4E	(16)	(18)
(17)22°41'23".3N,114°33'44".5E	不 变	(17)	(19)
(18)22°41'23".3N,114°33'26".4E	不 变	(18)	(20)
(19)22°41'34".8N,114°33'16".3E	不 变	(19)	(21)

Chart 83001(13)[2013-359] 83101(1,4,5,8,9,12,13,16,19)[2013-657]  
83102(1-8)[2012- ] 83103(7-19)[2013-657] 83104(11-14)[2012-1547]

Source Nanhai Aids 034/2013

### 721.South China Sea – Daya Bay – Huizhou Port – Buoyage

Insert light-buoy in the following position:




Name	Position	Characteristic
(1)惠州港 7 号灯浮	22°37'27".1N,114°37'49".8E	(7)  闪绿 4s(同闪)
(2)惠州港 8 号灯浮	22°37'21".8N,114°37'44".6E	(8)  闪红 4s(同闪)
(3)惠州港 15-1 号灯浮	22°40'29".9N,114°34'51".7E	(15-1)  闪(2+1)绿 6s

Chart 83102(1,2)[2013-720] 83103(3)[2013-720]

Source Nanhai Aids 034/2013

### 722.South China Sea – Daya Bay – Quanwan Harbour – Buoyage


Insert " (LS1)  甚快(6)+长闪 10s " in position 22°41'40".3N,114°32'58".1E.


Chart 83101[2013-720] 83103[2013-721]

Source Nanhai Aids 038/2013

### 723.South China Sea – Wanshan Archipelago – Dangan Channel – Wreck

Delete the wreck in the following position and related notes:

Position	Characteristic
----------	----------------

(1) 22°06'47".0N, 114°19'26".0E      概位  据报(2006)


(2) 22°06'59".4N, 114°17'56".0E       据报

Chart      80820[2013-516]

Source      NTM2012-(13)-364

**724.South China Sea – Wanshan Archipelago – Dangan Channel – Shoal depth**

Insert shoal depth in the following position:

Position	Characteristic
(1) 22°06'46".0N, 114°19'26".0E	31
(2) 22°07'00".0N, 114°17'55".0E	32

Chart      80820[2013-723]

Source      NTM2012-(13)-364

**725.South China Sea – Guangzhou Port – Buoyage**

Amend numbers of the following light-buoy, others unchanged:

Position	Former Number	New Number
(1) 22°16'44".2N, 113°48'34".5E	A5	A4
(2) 22°17'32".0N, 113°48'24".0E	A7	A5
(3) 22°17'28".7N, 113°48'06".9E	A8	A6

Chart      84220[2013-659]

Source      Nanhai Aids 033/2013

**726.South China Sea – Maoming Port – Lightbeacon**

Move the lightbeacon named " 龙头山 1 号" from 21°28'10".2N, 111°07'47".3E to new position 21°28'07".4N, 111°07'47".3E. Others unchanged.

Chart      81002(with chart unchanged)[2013-517]    87001(with chart unchanged)[2012-1438]

             87102[2012-1438]    3315(with chart unchanged)[2012-1441]

Source      Nanhai Aids 036/2013

**727.South China Sea – Zhanjiang Port – Approaches to Naozhou Island – Buoyage**

Move light-buoy to new position, others unchanged:

Name	Former Position	New Position
(1) 硃洲水道 5 号灯浮标	20°55'00"N, 110°33'20"E	20°55'07"N, 110°33'15".4E
(2) 硃洲水道 8 号灯浮标	20°56'48"N, 110°34'22"E	20°56'48"N, 110°34'20".4E

Chart 88102[2012- ]  
Source Nanhai Aids 036/2013

#### 728.Correction

(1)Amend the source of the notices No.616 in Issue No.22 2013 to "Hebei Navigation Warning 122/2013".

(2)Amend the name of "GL3 WRECK" AIS virtual navigation mark in the notices No.629 in Issue No.22 2013 to "JL3 WRECK".

Chart 64001[2013-655] 64411[2013-655] 64431[2013-655] 65001[2013-629]

(3)Amend the chart 91301 to 81301 in index of charts affected in Issue No.23 2013.

(4)Amend the position (34) of the notices No.683 in Issue No.24 2013 to 39°08'16".3N,118°46'12".9E.

Chart 22001[2013-685] 1304[2013-716]

## Temporary Notices

### 729. Bohai Sea – Huanghua Port – Fairway Construction(T)

From 8 March to 31 December 2013, fairway construction is in progress within the area bounded by the following position:

(1) 38°22'58".0N, 117°55'04".0E

(2) 38°24'40".0N, 117°58'49".0E

(3) 38°24'29".0N, 117°58'57".0E

(4) 38°22'47".0N, 117°55'12".0E

Operating vessel is showing signals and keeping watch on VHF Ch.08&69. Mariners are advised to navigate with caution and contact with operating vessel and pass by slowly.

**Chart** 24101 24112 24113

**Source** Hebei Navigation Notice 003/2013

### 730. Bohai Sea – Dongying Port – Drilling(T)

From 21 January to 30 August 2013, drilling is in progress within the area centred on 38°18'32".0N, 118°54'45".0E, radius 500m.

Operating vessel is showing signals and keeping watch on VHF Ch.16. Irrespective vessels are prohibited from entering the operating area.

**Chart** 33001

**Source** Jinan Navigation Notice 003/2013

### 731. Bohai Sea – Dongying Port – Platform Construction(T)

From 28 April to 31 October 2013, platform construction is in progress within the area centred on 38°16'22".0N, 118°45'32".0E, radius 500m.

Operating vessel is showing signals and keeping watch on VHF Ch.16. Irrespective vessels are prohibited from entering the operating area.

**Chart** 33001

**Source** Jinan Navigation Notice 011/2013

### 732. Bohai Sea – Dongying Port – Dredging(T)

From 15 March to 15 November 2013, dredging is in progress within the area bounded by the following position:

(1) 38°05'39".0N, 118°59'35".0E

(2) 38°05'41".0N, 118°59'33".0E





(3)38°04'48".0N,118°57'00".0E

(4)38°04'46".0N,118°57'29".0E

Operating vessel is showing signals and keeping watch on VHF Ch.16. Irrespective vessels are prohibited from entering the operating area.

Chart 30801

Source Jinan Navigation Notice 007/2013

### 733.Yellow Sea – Shidao Port – Pier Construction(T)

From 22 May to 21 August 2013, pier construction is in progress within the area bounded by the following position:

(1)36°52'27".7N,122°26'35".0E

(2)36°52'16".8N,122°26'59".0E

(3)36°52'49".4N,122°27'22".1E

(4)36°52'55".6N,122°26'54".6E

Operating vessel is showing signals and keeping watch on VHF Ch.16. Mariners are advised to navigate with caution and contact with operating vessel.

Chart 30401 35145

Source Weihai Navigation Notice 019/2013

### 734.Yellow Sea – Weihai Port – Exploding&Salvage(T)

From 13 July 2012 to 25 October 2013, exploding&salvage is in progress within the area centered on 37°38'27".0N,123°07'32".4E, radius 1.5M.

Operating vessel is showing signals and keeping watch on VHF Ch.16.

Chart 35001

Source Weihai Navigation Notice 021/2012&020/2013

### 735.Yellow Sea – Lianyungang Port – Ganyu Harbour – Dredging(T)

From 13 April to 30 September 2013, dredging is in progress within an area bounded by the following position:

(1)35°00'40".5N,119°17'37".8E

(2)35°00'42".8N,119°17'30".1E

(3)35°01'18".0N,119°17'14".2E

(4)35°01'21".4N,119°17'25".5E

(5)35°01'15".8N,119°17'25".9E

(6)35°01'00".4N,119°17'36".2E



(7)35°00'54".2N,119°17'43".8E

Operating vessel is showing signals and keeping watch on VHF Ch.16. The fairway is occupied by the anchorage berth of operating vessel extend to 30m. Vessels should contact with operating vessel in advance.

Chart 37001

Source Lianyungang Navigation Notice 038&074/2013

### 736.East China Sea – Zhoushan Islands – Qushan Island Westwards – Pier Construction(T)

From 3 November 2012 to 31 May 2014, pier construction is in progress within the area bounded by the following position:

(1)30°28'00"N,122°16'42"E

(2)30°27'53"N,122°16'34"E

(3)30°27'13"N,122°16'32"E

(4)30°27'28"N,122°16'46"E

Operating vessel is showing signals, keeping watch on VHF Ch.16. Irrespective vessels are prohibited from entering the operating area. Vessels are required to navigate with caution and pass by slowly keeping at least 100m off operating area.

Chart 52133

Source Zhoushan Navigation Notice 194/2012&090/2013

### 737.East China Sea – Yongjiang – Zhenhai Harbour – Dredging(T)

From 8 June to 7 August 2013, dredging is in progress day and night approaches to the lines joining the position (1~3)&(4,5):

(1)29°58'19".4N,121°44'08".2E

(2)29°58'29".7N,121°44'29".4E

(3)29°58'33".0N,121°44'48".3E

(4)29°58'34".4N,121°44'56".2E

(5)29°58'35".9N,121°45'03".7E

Operating vessel is showing signals and keeping watch on VHF Ch.06. Mariners are advised to navigate with caution. Vessels are required to pass by slowly keeping a safe distance off the operating vessel.

Chart 53251

Source Ningbo Navigation Notice 106/2013

### 738.East China Sea – Feiyunjiangkou – Work(T)

From 7 June to 30 November 2013, work is in progress daily 08:00~18:00 within an area



bounded by the following position:

- (1)27°43'36"N,120°39'30"E
- (2)27°43'46"N,120°39'42"E
- (3)27°43'42"N,120°39'47"E
- (4)27°43'31"N,120°39'35"E
- (5)27°43'23"N,120°39'19"E
- (6)27°43'23"N,120°39'18"E

Operating vessel is showing signals and keeping watch on VHF Ch.16. Mariners are advised to navigate with caution. Vessels are required to pass by slowly keeping a safe distance off the operating vessel.

Chart 55001

Source Wenzhou Navigation Notice 043/2013

#### 739.South China Sea – Shantou Port – Dredging(T)

Chinese Version Only.

#### 740.South China Sea – Zhuhai Port – Gaolan Harbour – Dredging(T)

From 31 May to 31 December 2013, dredging is in progress within an area bounded by the following position:

- (1)21°53'53".1N,113°13'39".1E
- (2)21°53'51".9N,113°13'51".1E
- (3)21°53'44".2N,113°13'54".1E
- (4)21°53'36".7N,113°13'44".2E
- (5)21°53'31".0N,113°13'27".5E
- (6)21°53'26".6N,113°13'19".5E
- (7)21°53'17".8N,113°13'13".6E
- (8)21°53'20".9N,113°13'14".8E
- (9)21°53'44".2N,113°13'13".1E

Operating vessel is showing signals and keeping watch on VHF Ch.16. Mariners are advised to navigate with caution.

Chart 84204 84301

Source Zhuhai Navigation Notice 039/2013

#### 741.South China Sea – Bohexingang Harbour – Pier Construction(T)

From 29 May 2013 to 15 December 2014, pier construction is in progress within an area



bounded by the following position:

(1)21°27'01".6N,111°16'37".6E

(2)21°27'01".3N,111°19'25".7E

(3)21°22'28".5N,111°19'25".1E

(4)21°22'28".8N,111°16'37".1E

Operating vessel is showing signals and keeping watch on VHF Ch.17. Vessels must obey the command of Bohe MSA. Mariners are advised to navigate with caution.

**Chart** 87101 87102

**Source** Maoming Navigation Notice 006/2013





## Disabled Temporary Notice List

### (1) Bohai Sea

1630/2012	Liaodong Gulf	Work(T)
1631/2012	Liaodong Gulf	Work(T)
1632/2012	Liaodong Gulf	Work(T)
1633/2012	Liaodong Gulf	Work(T)
1634/2012	Liaodong Gulf	Work(T)
1635/2012	Liaodong Gulf	Pipeline Work(T)
1636/2012	Liaodong Gulf	Pipeline Work(T)
1637/2012	Liaodong Gulf	Pipeline Work(T)
1638/2012	Liaodong Gulf	Pipeline Work(T)
1639/2012	Liaodong Gulf	Pipeline Work(T)
126/2013	Tianjin Port	Fetching and Filling(T)
127/2013	Qikou	Work(T)
162/2013	Longkou Port	Fairway Construction(T)
163/2013	Longkou Port	Berth Construction(T)
283/2013	Miaodao Islands Southwestwards	Seismic Exploration(T)
393/2013	Huludao Port	Pier Construction(T)
415/2013	Tianjin Port	Pier Reinforcement Construction(T)
561/2013	Tianjin Port	Pier Construction(T)

### (2) Yellow Sea

1335/2012	Rizhao Port	Caisson Storage Plant(T)
9/2013	Rizhao Port	Dredging(T)
35/2013	Rizhao Port	Dredging(T)
83/2013	Dalian Port	Dredging(T)
128/2013	Yantai Port	Dredging(T)
130/2013	Lianyungang Port	Dredging(T)
164/2013	Yantai Port	Seismic Exploration(T)
165/2013	Lianyungang Port	Dredging(T)
181/2013	Yantai Port	Breakwater Construction(T)
182/2013	Penglai	Pier Construction(T)
185/2013	Qingdao Port	Dredging(T)
186/2013	Lianyungang Port	Pier Construction(T)
264/2013	Yantai Port	Breakwater Construction(T)
367/2013	Lianyungang Port	Work(T)

368/2013	Guanhe	Pipeline Work(T)
394/2013	Weihai Port	Fairway Construction(T)
395/2013	Weihai Port	Fairway Construction(T)
434/2013	Shandong Peninsula	Pier&Breakwater Construction(T)
435/2013	Weihai Port	Breakwater Construction(T)
436/2013	Weihai Port	Breakwater Construction(T)
478/2013	Dafeng Port	Geological Exploration(T)
522/2013	Dalian Port	Dredging(T)
527/2013	Weihai Port	Moving Project(T)
564/2013	Yantai Port	Dredging(T)

(3)East China Sea & Taiwan Strait

712/2007	Fujian Coastal	Buoyage(T)
98/2012	Zhoushan Islands	Sand Fetching and Filling(T)
213/2012	Oufeitan	Sand Fetching and Filling(T)
530/2012	Hangzhou Gulf	Pier Construction(T)
822/2012	Zhoushan Islands	Pier Construction(T)
966/2012	Wenzhou Port	Construction(T)
1122/2012	Feiyunjiangkou	Dredging & Fetching & Filling(T)
1123/2012	Wenzhou Port	Exploding(T)
1128/2012	Weitou Bay	Pier Construction(T)
1211/2012	Feiyunjiangkou	Bridge Construction(T)
1232/2012	Hangzhou Gulf	Buoyage(T)
1304/2012	Shipu Port	Pier Construction(T)
1416/2012	Zhoushan Islands	Pier Construction(T)
1425/2012	Luoyuan Bay	Pier Construction(T)
1666/2012	Zhoushan Port	Pier Construction(T)
1669/2012	Haitan Strait	Fetching and Filling(T)
1690/2012	Xiamen Port	Reef Exploding & Cleaning(T)
1716/2012	Zhoushan Islands	Cofferdam Construction(T)
1717/2012	Zhoushan Islands	Cofferdam Construction(T)
1718/2012	Zhoushan Islands	Pier Construction(T)
14/2013	Xiamen Port	Dredging(T)
36/2013	Zhoushan Islands	Pier Construction(T)
39/2013	Meishan Port	Anchorage Construction(T)
41/2013	Minjiang River	Bridge Construction(T)
42/2013	Minjiang River	Bridge Construction(T)

43/2013	Fuzhou Port	Berth Construction(T)
44/2013	Fuzhou Port	Berth Construction(T)
94/2013	Fuzhou Port	Berth Construction(T)
95/2013	Middle Part of Haitan Strait	Bridge Construction(T)
134/2013	Taizhou Bay	Cofferdam Construction(T)
167/2013	Zhoushan Islands	Pipeline Work(T)
168/2013	Zhoushan Islands	Exploding(T)
191/2013	Fuzhou Port	Berth Construction(T)
234/2013	Changjiangkou	Salvage Procedure(T)
287/2013	Taiwan Strait	Berth Construction(T)
369/2013	Changjiangkou	Sand Fetching and Filling(T)
398/2013	Hangzhou Gulf	Buoyage(T)
399/2013	Hangzhou Gulf	Buoyage(T)
422/2013	Quanzhou Bay	Dredging(T)
449/2013	Longmen Port	Fairway Construction(T)
454/2013	Quanzhou Bay	Reef Exploding(T)
483/2013	Ningbo Port	Dredging(T)
484/2013	Ningbo Port	Dredging(T)
485/2013	Ningbo Port	Dredging(T)
488/2013	Xiangshan Port	Bridge Construction(T)
491/2013	Meizhou Bay	Work(T)
493/2013	Weitou Bay	Dredging(T)
533/2013	Yongjiang	Working(T)

(4)South China Sea & Beibu Gulf

1051/2012	Zhujiangkou	Bridge Construction(T)
1055/2012	Zhuhai Port	Underwater Blasting(T)
1310/2012	Zhuhai Port	Works(T)
1568/2012	Yamen Channel	Sand Fetching(T)
1726/2012	Maoming Port	Fish Haven Works(T)
1728/2012	Zhanjian Port	Construction(T)
106/2013	Zhujiangkou	Sand Fetching(T)
137/2013	Shenzhen Port	Dredging(T)
140/2013	Shenzhen Port	Dredging(T)
141/2013	Zhujiangkou	Sand Fetching(T)
216/2013	Zhujiangkou	Construction(T)
217/2013	Zhujiangkou	Bridge Construction(T)

218/2013	Zhanjiang Port	Pier Construction(T)
348/2013	Zhuhai Port	Reclamation Works(T)
457/2013	Shenzhen Port	Bridge Construction(T)
463/2013	Leizhou Peninsula Westwards	Drilling(T)
464/2013	Leizhou Peninsula Westwards	Drilling(T)

## INDEX OF TEMPORARY NOTICES IN FORCE

### (1) Bohai Sea

383/2010	Tianjin Port	Buoyage(T)
284/2011	Tianjin Port	Buoyage(T)
225/2012	Caofeidian Harbour	Anchorage(T)
1510/2012	Tangshan Port	Buoyage(T)
1709/2012	Southeast of Qinhuangdao Port	Buoyage(T)
33/2013	Liaodong Gulf	Seismic Exploration(T)
263/2013	Changxingdao Harbour	Quay Construction(T)
313/2013	Bohai Gulf	Seismic Exploration(T)
390/2013	Changxingdao	Environment Construction(T)
414/2013	Luanhekou	Seismic Exploration(T)
416/2013	Tianjin Port	Pier Reinforcement Construction(T)
417/2013	Laizhou Gulf	Seismic Exploration(T)
433/2013	Liaodong Gulf	Pipeline Work(T)
525/2013	Tianjin Port	Dredging(T)
634/2013	Tianjin Port	Fairway Construction(T)
635/2013	Middle Of Bohai Sea	Submarine Pipeline(T)
697/2013	Qinhuangdao Port	Dredging(T)
698/2013	Tangshan Port	Dredging(T)
699/2013	Tangshan Port	Pier Construction(T)
700/2013	Qikou Beach	Drilling(T)
701/2013	Huanghua Port	Ground Treatment(T)
729/2013	Huanghua Port	Fairway Construction(T)
730/2013	Dongying Port	Drilling(T)
731/2013	Dongying Port	Platform Construction(T)
732/2013	Dongying Port	Dredging(T)

### (2) Yellow Sea

70/2010	Rizhao Port	Channel and Anchorage(T)
67/2012	Jiangsu Coastal	Buoyage(T)
95/2012	Lianyungang Port	Buoyage(T)
504/2012	Lianyungang Port	Buoyage(T)
505/2012	Lianyungang Port	Buoyage(T)
506/2012	Lianyungang Port	V-AIS(T)
896/2012	Shidao Port	Fairway(T)

1039/2012	Yalvjiang	Aids(T)
1084/2012	Feihuanghekou	Lightbeacon(T)
1229/2012	Lianyungang Port	Pier Construction(T)
1282/2012	Lianyungang Port	Radar Beacon(T)
1714/2012	Guanhekou	Buoyage(T)
7/2013	Rizhao Port	Pier Construction(T)
8/2013	Rizhao Port	Work(T)
184/2013	Qingdao Port	Work(T)
214/2013	Sheyang Port	Buoyage(T)
262/2013	Zhuanghe Port	Berth Construction(T)
265/2013	Rizhao Port	Pier Construction(T)
396/2013	Qingdao Port	Exploding(T)
418/2013	Yantai Port	Revetment Construction(T)
419/2013	Rizhao Port	Fairway Construction(T)
437/2013	Qingdao Port	Maintenance Renovation Construction(T)
438/2013	Huangjiatang Bay	Pier&Breakwater Construction(T)
439/2013	Huangjiatang Bay	Underwater Exploding(T)
440/2013	Approaches to Lianyungang Port	Fetching and Filling Work(T)
441/2013	Lianyungang Port	Pier Construction(T)
442/2013	Sheyanghekou	Pier Construction(T)
471/2013	Dandong Port	Dredging(T)
472/2013	Dandong Port	Dredging(T)
473/2013	Yalvjiang	Bridge Construction(T)
474/2013	Qingdao Port Eastwards	Exploration(T)
475/2013	Qingdao Port	Dredging(T)
476/2013	Rizhao Port	Fairway Expansion(T)
477/2013	Dafeng Port	Pier Construction(T)
523/2013	Dalian Lvshun	Reclamation(T)
526/2013	Weihai Port	Work(T)
528/2013	Yancheng Port	Fairway Construction&Dredging(T)
529/2013	Yancheng Port	Pier Construction(T)
530/2013	Yancheng Port	Pier Construction(T)
562/2013	Weihai Port	Exploding&Salvage(T)
563/2013	Yantai Port	Dredging(T)
565/2013	Rizhao Port	Pier Construction(T)
566/2013	Rizhao Port	Dredging(T)
567/2013	Lianyungang Port	Dredging(T)

585/2013	Weihai Port New Harbour	Fairway Expansion(T)
586/2013	Qingdao Port	Dredging(T)
587/2013	Qingdao Port	Underwater Exploding(T)
588/2013	Huangjiatang Bay	Underwater Exploding(T)
589/2013	Rizhao Port	Fairway Expansion(T)
590/2013	Guanhe	Dredging(T)
636/2013	Yantai Port	Fetching and Filling(T)
637/2013	Lianyungang Port	Craning(T)
664/2013	Dalian Port	Dredging(T)
665/2013	Dalian Port	Dredging(T)
666/2013	Weihai Port	Pier Construction(T)
702/2013	Lianyungang Port	Dredging(T)
733/2013	Shidao Port	Pier Construction(T)
734/2013	Weihai Port	Exploding&Salvage(T)
735/2013	Lianyungang Port	Dredging(T)

(3)East China Sea & Taiwan Strait

304/2002	Xiamen Port	Mooring buoy(T)
322/2003	Zhoushan	Mooring buoy(T)
22/2004	Changjiangkou	Anchorage Area(T)
148/2004	Changjiangkou	Dumping ground(T)
152/2004	Ningbo Port	Lightbeacon(T)
354/2007	Hangzhou Gulf	Wrecks(T)
543/2007	Zhoushan Islands	Anchorage Area(T)
547/2007	Fujian Coastal	Buoyage(T)
583/2007	Fujian Coastal	Lightbeacon(T)
584/2007	Fujian Coastal	Buoyage(T)
751/2007	Fujian Coastal	Buoyage(T)
997/2007	Zhejiang Coastal	Buoyage(T)
1077/2007	Zhoushan Islands	Buoyage(T)
1079/2007	Zhejiang Coastal	Mooring buoy(T)
441/2008	Fujian Coastal	V-AIS(T)
1160/2008	Zhejiang Coastal	V-AIS(T)
1218/2008	Fujian Coastal	Buoyage(T)
101/2009	Zhejiang Coastal	Buoyage(T)
894/2009	Fujian Coastal	Navigable Fairway(T)
925/2009	Fujian Coastal	Anchorage(T)

927/2009	Fujian Coastal	V-AIS(T)
929/2009	Fujian Coastal	Buoyage(T)
1227/2009	Zhejiang Coastal	Closure Of Navigation(T)
1274/2009	Zhejiang Coastal	Buoyage(T)
1319/2009	Zhejiang Coastal	LightBeacon(T)
1403/2009	Fujian Coastal	Buoyage(T)
200/2010	Zhejiang Coastal	Cofferdam Construction(T)
698/2010	Fuzhou Port	Lightbeacon(T)
699/2010	Fuzhou Port	Buoyage(T)
700/2010	Fuzhou Port	V-AIS(T)
702/2010	Quanzhou Bay	Lightbeacon(T)
735/2010	Zhoushan Islands	Closure of Navigation(T)
818/2010	Haimen Port	Buoyage(T)
889/2010	Quanzhou Bay	LightBeacon(T)
1016/2010	Sanmen Bay	Buoyage(T)
1043/2010	Haitan Island Eastwards	V-AIS(T)
1220/2010	Zhoushan Islands	Anchorage(T)
137/2011	Wenzhou Port	Buoyage(T)
296/2011	Fuzhou Port	Buoyage(T)
553/2011	Sanmen Bay	Buoyage(T)
616/2011	Ningbo Port	LightBeacon (T)
652/2011	Wenzhou Port	Bridge construction (T)
734/2011	Meizhou Bay	Berth Construction(T)
990/2011	Wenzhou Port	Cofferdam Construction(T)
1023/2011	Yuhuan Island Eastern	Buoyage(T)
1060/2011	Dongtouyang	V-AIS(T)
1061/2011	Dongtouyang	Buoyage(T)
1106/2011	Zhoushan Islands	Reclamation(T)
1109/2011	Wenzhou Port	Fairway(T)
1129/2011	Zhoushan Islands	Breakwater Construction(T)
1132/2011	Zhejiang Coastal	Buoyage(T)
1136/2011	Approaches to Hutouyu	V-AIS(T)
1138/2011	Fujian Coastal	V-AIS(T)
31/2012	Wenzhou Port	Lightbeacon(T)
32/2012	Approaches to Hutouyu	Buoyage(T)
68/2012	Changjiangkou	Bridge Navigation(T)
70/2012	Zhoushan Islands	Elevated Road Construction(T)



145/2012	Sanmenpuba Port	Bridge Construction(T)
262/2012	Fujian Coastal	V-AIS(T)
280/2012	Oujiangnankou	Cofferdam Construction(T)
284/2012	Quanzhou Bay	Buoyage(T)
305/2012	Taizhou Bay	Bridge Construction(T)
398/2012	Zhoushan Islands	Sand Fetching and Filling(T)
446/2012	Zhoushan Islands	Pier Construction(T)
507/2012	Changjiangkou	Dike Work(T)
510/2012	Wenzhou Port	Buoyage(T)
536/2012	Wenzhou Port	Pier Construction(T)
583/2012	Zhoushan Islands	PierConstruction(T)
617/2012	Zhejiang Coastal	Lightbeacon(T)
621/2012	Meizhou Bay	Berth Construction(T)
622/2012	Approaches to Dongshan Port	Buoyage(T)
662/2012	Zhoushan Islands	Sea Wall Construction(T)
663/2012	Feiyunjiang	Buoyage(T)
699/2012	Meizhou Bay	Pier Construction(T)
700/2012	Meizhou Bay	Exploding & Cleaning(T)
755/2012	Zhoushan Islands	Pier Construction(T)
785/2012	Zhoushan Islands	Dike Construction(T)
787/2012	Wenzhou Port	Pier Construction(T)
824/2012	Zhoushan Islands	Cofferdam Construction(T)
827/2012	Quanzhou Bay	Work(T)
855/2012	Yangshan Deep Water Harbour Northwards	Construction(T)
857/2012	Zhoushan Islands	Exploding(T)
860/2012	Wenzhou Port	Bridge Construction(T)
861/2012	Wenzhou Port	Bridge Construction(T)
868/2012	Meizhou Bay	Reef Exploding(T)
898/2012	Zhoushan Port	Pier Construction(T)
899/2012	Taizhou Bay	Dredging & Fetching and Filling(T)
902/2012	Meizhou Bay	Pier Construction(T)
943/2012	Meizhou Bay	Pipeline Work(T)
967/2012	Aojiangkou	Fishing Port Construction(T)
968/2012	Ningde Port	Berth Construction(T)
1006/2012	Zhoushan Islands	Dike Construction(T)
1049/2012	Feiyunjiang	Lightbeacon(T)
1050/2012	Quanzhou Bay	Radar Beacon(T)

1086/2012	Wenzhou Port	Bridge Construction(T)
1124/2012	Sandu'ao Harbour	Pier Construction(T)
1125/2012	Meizhou Bay	Reef Exploding(T)
1126/2012	Meizhou Bay	Pier Construction(T)
1127/2012	Quanzhou Bay	Dredging(T)
1129/2012	Jiulongjiangkou	Fairway Construction(T)
1230/2012	Changjiangkou	Sand Fetching(T)
1236/2012	Zhoushan Islands	Pier Construction(T)
1237/2012	Taizhou Bay	Pier Construction(T)
1262/2012	Approaches to Dongtoudao	Buoyage(T)
1285/2012	Wenzhou Bay	Fairway Construction(T)
1286/2012	Wenzhou Bay	Cofferdam Construction(T)
1287/2012	Wenzhou Bay	Cofferdam Construction(T)
1366/2012	Sansha Bay	Pier Construction(T)
1368/2012	Quanzhou Bay	Construction(T)
1369/2012	Quanzhou Bay	Construction(T)
1370/2012	Quanzhou Bay	Construction(T)
1371/2012	Quanzhou Bay	Construction(T)
1372/2012	Quanzhou Bay	Construction(T)
1414/2012	Zhoushan Islands	Pier Construction(T)
1418/2012	Zhoushan Islands	Bridge Construction(T)
1420/2012	Sanmen Bay	Dredging(T)
1422/2012	Oujiangkou	Cofferdam Construction(T)
1423/2012	Wenzhou Bay	Bridge Construction(T)
1463/2012	Zhoushan Islands	Breakwater Construction(T)
1464/2012	Zhoushan Islands	Dyke Construction(T)
1467/2012	Dongpianu	Pier Construction(T)
1468/2012	Ningde Port	Pier Construction(T)
1471/2012	Meizhou Bay	Fetching and Filling(T)
1472/2012	Meizhou Bay	Berth Construction(T)
1474/2012	Meizhou Bay	Dike Construction(T)
1524/2012	Changjiangkou	Lightbeacon(T)
1525/2012	Changjiangkou	Buoyage(T)
1527/2012	Zhoushan Islands	Pier Construction(T)
1529/2012	Zhoushan Islands	Pier Construction(T)
1531/2012	Haitan Strait	Lightbeacon(T)
1554/2012	Zhoushan Port	Berth Construction(T)

1555/2012	Sanmen Bay	Pier Construction(T)
1556/2012	Sanmen Bay	Buoyage(T)
1559/2012	Haitan Strait Southwards	Lightbeacon(T)
1664/2012	Zhoushan Islands	Cofferdam Construction(T)
1686/2012	Zhoushan Islands	Pier Construction(T)
1687/2012	Zhoushan Islands	Cofferdam Construction(T)
1688/2012	Zhoushan Islands	Pier Construction(T)
1689/2012	Weitou Bay	Cofferdam Construction(T)
1715/2012	Yangshan Port	Buoyage(T)
1719/2012	Nanji Islands	Lighthouse(T)
1720/2012	Meizhou Bay	Berth Construction(T)
12/2013	Quanzhou Bay	Reef Exploding(T)
37/2013	Zhoushan Islands	Pier Construction(T)
38/2013	Zhoushan Islands	Cofferdam Construction(T)
40/2013	Yueqing Bay	Iron Tower Work(T)
89/2013	Zhoushan Islands	Dredging(T)
93/2013	Wenzhou Port	Reclamation Operation(T)
96/2013	Meizhou Bay	Reef Exploding(T)
101/2013	Liuaio Peninsula	Berth Construction(T)
132/2013	Yongjiang	Dredging(T)
133/2013	Xiangshan Port	Cofferdam Construction(T)
135/2013	Wenzhou Port	Cofferdam Construction(T)
136/2013	Wenzhou Port	Cofferdam Construction(T)
169/2013	Zhoushan Islands	Dredging(T)
171/2013	Meizhou Bay	Pier Construction(T)
188/2013	Zhoushan Islands	Pile-sinking(T)
192/2013	Meizhou Bay	Reclamation Construction(T)
193/2013	Meizhou Bay	Reef Exploding(T)
194/2013	Meizhou Bay	Dredging(T)
235/2013	Zhoushan Islands	Boatyard Cofferdam Construction(T)
236/2013	Zhoushan Islands	Fetching and Filling(T)
237/2013	Zhoushan Islands	Construction(T)
238/2013	Zhoushan Islands	Pier Construction(T)
239/2013	Wenzhou Port	Bridge Construction(T)
240/2013	Meizhou Bay	Reef Exploding(T)
241/2013	Xiamen Port	Cleaning Silt(T)
242/2013	Xiamen Port	Fetching and Filling(T)

243/2013	Xiamen Port	Reef Exploding(T)
266/2013	Changjiangkou	Dredging(T)
267/2013	Zhoushan Port	Rebuild Construction(T)
284/2013	Changjiangkou	Water Port Operation(T)
285/2013	Zhoushan Islands	Reef Exploding and Cleaning(T)
286/2013	Taizhou Bay	Wave Instrument Installation(T)
315/2013	Xiangshan Port	Pier Construction(T)
316/2013	Taizhou Port	Pier Construction(T)
317/2013	Wenzhou Port	Temporary Sheltered Water(T)
318/2013	Fuzhou Port	Berth Construction(T)
344/2013	Hangzhou Gulf	Pier Construction(T)
345/2013	Yueqing Bay	Dredging(T)
346/2013	Fuzhougang	Berth Construction(T)
370/2013	Zhoushan Islands	Dredging(T)
371/2013	Zhoushan Islands	Pipeline Work(T)
372/2013	Zhoushan Islands	Pier Construction(T)
373/2013	Zhoushan Islands	Construction(T)
374/2013	Zhoushan Islands	Berth Construction(T)
397/2013	Hangzhou Gulf	Underwater Searching Construction(T)
400/2013	Jiaojiang	Pier Construction(T)
401/2013	Wenzhou Port	Bridge Construction(T)
402/2013	Yueqing Bay	Dredging(T)
403/2013	Approaches to Dongtou Island	Exploding(T)
404/2013	Aojiangkou	Dredging(T)
420/2013	Quanzhou Bay	Exploding(T)
421/2013	Quanzhou Bay	Pier Construction(T)
443/2013	Zhoushan Islands	Dike Construction(T)
444/2013	Zhoushan Islands	Pier Construction(T)
445/2013	Zhoushan Islands	Cofferdam Construction(T)
446/2013	Taizhou Port	Dike Construction(T)
447/2013	Haimen Port	Bridge Construction(T)
448/2013	Haimen Port	Bridge Construction(T)
450/2013	Feiyunjiangkou	Cofferdam Construction(T)
451/2013	Zhejiang Coastal	Pier Construction(T)
452/2013	Meizhou Bay	Berth Construction(T)
453/2013	Quanzhou Bay	Construction(T)
455/2013	Fujian Coastal	Reef Exploding(T)

456/2013	Weitou Bay	Reef Exploding(T)
479/2013	Zhoushan Islands	Pier Construction(T)
480/2013	Zhoushan Islands	Pier Construction(T)
481/2013	Zhoushan Islands	Submarine Tunnel Construction(T)
486/2013	Ningbo Port	Pier Construction(T)
487/2013	Ningbo Port	Cofferdam Construction(T)
489/2013	Sanmen Bay	Pier Construction(T)
490/2013	Meizhou Bay	Work(T)
492/2013	Quanzhou Bay	Reclamation(T)
531/2013	Changjiangkou	Sand Fetching and Filling(T)
532/2013	Changjiangkou	Construction(T)
534/2013	Taizhou Port	Pier construction(T)
535/2013	Wenzhou Port	Fetching and Filling(T)
536/2013	Quanzhou Bay	Construction(T)
537/2013	Dongshan Port	Berth Construction(T)
543/2013	Zhoushan Islands	Wreck Salvage & Cleaning Snag(T)
544/2013	Zhoushan Islands	Pier Construction(T)
545/2013	Taizhou Bay	Pier Construction(T)
546/2013	Haitan Strait Southwards	Dredging(T)
568/2013	Hangzhou Gulf	Surveying(T)
570/2013	Sanmen Bay	Exploding(T)
591/2013	Zhoushan Islands	Pile-sinking(T)
592/2013	Zhoushan Islands	Revetment Construction(T)
593/2013	Zhoushan Islands	Dredging(T)
594/2013	Zhoushan Islands	Bridge Construction(T)
595/2013	Zhoushan Islands	Structure Inforcement(T)
596/2013	Zhoushan Islands	Anchorage Construction(T)
597/2013	Approaches to Niubishan Channel	Cofferdam Construction(T)
598/2013	Taizhou Bay	Land Area Construction(T)
599/2013	Wenzhou Port	Work(T)
600/2013	Feiyunjiangkou	Breakwater Construction(T)
601/2013	Feiyunjiangkou	Breakwater Construction(T)
602/2013	Feiyunjiangkou	Work(T)
603/2013	Fuzhou Port	Berth Construction(T)
604/2013	Minjiangkou	Dredging(T)
605/2013	Minjiangkou	Reef Exploding(T)
606/2013	Haitan Strait Northwards	Geological Exploration(T)

607/2013	Meizhou Bay	Reclamation(T)
608/2013	Xiamen Port	Construction(T)
638/2013	Changjiangkou	Geological Exploration(T)
641/2013	Hangzhou Gulf	Construction(T)
642/2013	Zhoushan Islands	Geological Exploration(T)
643/2013	Zhoushan Islands	Surveying(T)
644/2013	Taizhou Bay	Construction(T)
645/2013	Approaches to Dongtou Island	Cofferdam Construction(T)
646/2013	Sandu'ao Harbour	Pier Construction(T)
647/2013	Minjiangkou	Reinforcement Construction(T)
667/2013	Zhoushan Island	Exploding(T)
668/2013	Zhoushan Island	Breakwater Construction(T)
669/2013	Zhoushan Island	Berth Construction(T)
670/2013	Yongjiang	Pier Construction(T)
671/2013	Taizhou Bay	Bridge Construction(T)
672/2013	Wenzhou Port	Pier Construction(T)
673/2013	Haitan Strait Northwards	Geological Exploration(T)
674/2013	Jiulongjiangkou	Pier Construction(T)
675/2013	Dongshan Port	Berth Construction(T)
704/2013	Zhoushan Islands	Dredging(T)
705/2013	Aojiangkou	Fetching and Filling Work(T)
706/2013	Aojiangkou	Fetching and Filling Work(T)
707/2013	Shijing	Pier Construction(T)
708/2013	Xiamen Port	Dredging(T)
709/2013	Xiamen Port	Dredging(T)
736/2013	Zhoushan Islands	Pier Construction(T)
737/2013	Yongjiang	Dredging(T)
738/2013	Feiyunjiangkou	Work(T)

(4)South China Sea & Beibu Gulf

419/2003	Guangzhou Port	Anchorage Area(T)
210/2004	Zhujiangkou	Wreck(T)
204/2005	Zhanjiang Port	Wreck(T)
416/2006	Approaches to Daxingshanjiao	Wreck(T)
399/2008	Zhanjiang Port	Buoyage(T)
442/2008	Zhujiangkou	Buoyage(T)
475/2008	Zhujiangkou	Buoyage(T)

514/2008	Guangzhou Port	Buoyage(T)
590/2008	Guangzhou Port	Buoyage(T)
737/2009	Zhujiangkou	Anchorage Area(T)
852/2009	Zhujiangkou	Buoyage(T)
204/2010	Dahu Channel	Depths(T)
243/2011	Zhuhai Port Southwestwards	Buoyage(T)
786/2011	Zhanjiang Port	V-AIS(T)
843/2011	Approaches to Wailuomen Channel	Buoyage(T)
36/2012	Zhuhai Port	Buoyage(T)
37/2012	Zhanjiang Port	Buoyage(T)
87/2012	Leizhou Peninsula Westwards	Lightbeacon(T)
147/2012	Zhuhai Port	Buoyage(T)
177/2012	Zhuhai Port	Buoyage(T)
228/2012	Chaozhou Port	Buoyage(T)
229/2012	Dangan Island Southwestwards	V-AIS(T)
313/2012	Beibu Gulf	Construction(T)
352/2012	Zhujiangkou	Buoyage(T)
412/2012	Tieshan Port	Construction(T)
413/2012	Basuo New Port	Buoyage(T)
666/2012	Shenzhen Port	Buoyage(T)
667/2012	Shenzhen Port	Buoyage(T)
668/2012	Shenzhen Port	Buoyage(T)
669/2012	Shenzhen Port	Buoyage(T)
702/2012	Daya Bay	Buoyage(T)
759/2012	Guangzhou Port	AIS(T)
808/2012	Guangzhou Port	Buoyage(T)
875/2012	Beibu Gulf	Construction(T)
972/2012	Rongjiang Channel	Construction(T)
1091/2012	Tieshan Port	Construction(T)
1132/2012	Zhanjiang Port	Lightbeacon(T)
1171/2012	Shenzhen Port	Buoyage(T)
1176/2012	Leizhou Peninsula Westwards	Lightbeacon(T)
1268/2012	Hainan Island	Pier Construction(T)
1290/2012	Zhujiangkou	Sand Fetching(T)
1291/2012	Zhujiangkou	Construction(T)
1309/2012	Zhujiangkou	Bridge Construction(T)
1343/2012	Zhujiangkou	Buoyage(T)

1380/2012	Guangzhou Port	Buoyage(T)
1430/2012	Zhanjiang Port	Lightbeacon(T)
1477/2012	Zhujiangkou	Construction(T)
1478/2012	Zhujiangkou	Construction(T)
1481/2012	Zhujiangkou	Bridge Construction(T)
1482/2012	Zhujiangkou	Dumping Ground(T)
1533/2012	Zhujiangkou	Construction(T)
1534/2012	Zhuhai Port	Bridge Construction(T)
1535/2012	Haikou Port	Pier Construction(T)
1536/2012	Yangpu Port	Pier Construction(T)
1538/2012	Hainan Island	Construction(T)
1560/2012	Shenzhen Port	Construction(T)
1606/2012	Maoming Port	Dredging(T)
1645/2012	Zhujiangkou	Bridge Construction(T)
1646/2012	Zhuhai Port	Bridge Construction(T)
1648/2012	Beibu Gulf	Construction(T)
1670/2012	Fairway of Haimen Power Plant	Dredging(T)
1671/2012	Zhujiangkou	Sand Fetching(T)
1691/2012	Shantou Port	Construction(T)
1721/2012	Zhujiangkou	Sand Fetching(T)
1724/2012	Zhujiangkou	Buoyage(T)
1729/2012	Hainan Island	Construction(T)
15/2013	Zhuhai Port	Pier Construction(T)
19/2013	Hainan Island	Construction(T)
46/2013	Zhujiangkou	Bridge Construction(T)
107/2013	Zhujiangkou	Sand Fetching(T)
108/2013	Zhujiangkou	Safety Operation Area(T)
139/2013	Zhujiangkou	Submarine Pipeline Operating(T)
142/2013	Zhujiangkou	Bridge Construction(T)
215/2013	Zhujiangkou	Bridge Construction(T)
219/2013	Yangpu Port	Lightbeacon(T)
220/2013	Yangpu Port	Construction(T)
244/2013	Zhujiangkou	Dredging(T)
245/2013	Zhujiangkou	Sand Fetching(T)
246/2013	Zhuhai Port	Dredging(T)
268/2013	Zhujiangkou	Sand Fetching(T)
269/2013	Zhujiang	AIS(T)



270/2013	Zhuhai Port	Sand Fetching(T)
271/2013	Zhuhai Port	Pier Construction(T)
272/2013	Zhuhai Port	Pier Construction(T)
273/2013	Beibu Gulf	Pier Construction(T)
288/2013	Zhujiangkou	Construction(T)
290/2013	Beibu Gulf	Construction(T)
320/2013	Zhujiangkou	Sand Fetching(T)
321/2013	Hainan Island	Construction(T)
347/2013	Zhujiangkou	Works(T)
375/2013	Daya Bay	Fairway Works(T)
376/2013	Zhujiangkou	Sand Fetching(T)
377/2013	Zhujiangkou	Sand Fetching(T)
378/2013	Zhuhai Port	Construction(T)
406/2013	Zhujiangkou	Sand Fetching(T)
407/2013	Hainan Island Southwards	Seismic Exploration(T)
408/2013	Weizhou Island Southwestwards	Seismic Exploration(T)
423/2013	Shenzhen Port	Construction(T)
424/2013	Zhujiangkou	Sand Fetching(T)
425/2013	Zhujiangkou	Sand Fetching(T)
427/2013	Qinzhou Port	Pier Construction(T)
458/2013	Zhujiangkou	Dredging(T)
459/2013	Zhujiangkou	Construction(T)
460/2013	Zhuhai Port	Pier Construction(T)
461/2013	Bohexingang Harbour	Pier Construction(T)
462/2013	Bohexingang Harbour	Pier Construction(T)
494/2013	Approaches to Zhelangjiao	Lighthouse(T)
495/2013	Zhujiangkou	Fairway Works(T)
496/2013	Bohexingang Harbour	Pier Construction(T)
497/2013	Hainan Island	Reclamation(T)
498/2013	Hainan Island	Construction(T)
499/2013	Hainan Island	Berth Construction(T)
538/2013	Hainan Island Eastward	Construction(T)
547/2013	Shenzhen Port	Bridge Construction(T)
548/2013	Guangzhou Port	Dredging(T)
571/2013	Zhujiangkou	Fairway Works(T)
572/2013	Zhujiang	Dredging(T)
573/2013	Zhujiang	Dredging(T)

609/2013	Zhujiang	Berth Dredging(T)
610/2013	Zhujiang	Pier Construction(T)
611/2013	Zhujiangkou	Construction(T)
612/2013	Zhujiangkou	Construction(T)
613/2013	Bohe Port Southeastwards	Construction(T)
614/2013	Zhanjiang Port	Dredging(T)
648/2013	Chaozhou Port	Dredging(T)
649/2013	Shantou Port	Works(T)
650/2013	Zhuhai Port	Pier Construction(T)
676/2013	Jinghai Port	Dredging(T)
677/2013	Zhuhai Port	Dredging(T)
678/2013	Zhuhai Port	Dredging(T)
679/2013	Zhuhai Port	Works(T)
680/2013	Yamen Channel	Construction(T)
681/2013	Tieshan Port	Construction(T)
710/2013	Humen Port	Pier Construction(T)
711/2013	Jiuzhou Port	Construction(T)
712/2013	Zhanjiang Port	Construction(T)
739/2013	Shantou Port	Dredging(T)
740/2013	Zhuhai Port	Dredging(T)
741/2013	Bohexingang Harbour	Pier Construction(T)

# HYDROGRAPHIC INFORMATION REPORT SHEET

Name(s) of report sender(s) .....

Mailing address .....

Subject .....

Geographical area .....

Position or area limit ("PA" indicated if applicable) .....

.....

Affected chart(s)/publication(s) .....

Details:

Suggestion(s)/request(s) .....

.....

Signature :

Date:

# HYDROGRAPHIC INFORMATION REPORT SHEET

## INSTRUCTIONS

### 1. Extent of Information to be reported:

a) Discovery or the changes in position, range, depth of uncovered reefs, shoals, wrecks or other obstructions.

b) Discovery or changes of floating objects (e.g buoys, mooring buoys, large scale fishing stakes, floating shipwrecks), magnetic anomalies, discolored water or breakers.

c) Establishments or changes of navigation facilities.

d) Establishments or changes of mooring or berthing facilities (e.g. piers, submarine cables, overhead cables, mooring buoys, breakwaters).

e) Changes in the limit of fairway, anchorages or sailing route.

f) Shortcomings in Chinese coastal port and fairway charts and other relative publications.

### 2. Instructions:

a) Measuring instrument, methods and time should be specified in expressing the location or scope; and the coordinate system should be indicated (1954 Beijing coordinate system or WGS-84 coordinate system).

b) When position expressed in bearing and distance, the origin should be specified; and when position expressed in latitude and longitude, the number, edition and publisher of chart referred to should be specified.

c) Measuring instrument, methods and time of the obstruction or shoal soundings should be indicated. In addition, the sounding datum and whether it makes corrections for the height of the tide should also be indicated.

d) Elevation of a navigational mark should be accompanied by the datum it referred to, and height of a light should indicate whether it refers to that of the top or that of the center.

e) The report should be signed and affix the official seal.

### 3. Remarks:

a) The information reported will be checked upon our receipt and then used to the best advantage which may mean inclusion in due weekly edition of Notices to Mariners. Certain amount of compensation will be given to the report senders.

b) Please send the report to Shanghai MSA Survey and Mapping Office. Address: 82 Lane 7, Gongqing Road, Yangpu District, Shanghai.