



NOTICES TO MARINERS

Issue No.30(Total No.616)

Notice No.896-932

29 June 2013

CONTENTS

- I Sailing Bulletin
- II Index
- III Notices to Mariners
- IV Temporary Notices

In order to keep navigation safety and make Chinese coastal port and fairway Charts modify timely and accurately, mariners are requested to inform the china MSA immediately of the discovery of new danger, or changes or defects in aids to navigation and of shortcomings in Chinese coastal port and fairway charts or publications. Copies of Navigational warning, Sailing information, and Dynamic aids condition should be sent to Tianjin, Shanghai and Guangdong MSA timely. Departments and mariners may contact Shanghai Marine Chart Press Center or Tianjin, Shanghai and Guangdong MSA to get subscribing information. The Notices to Mariners can also be made through the following websites.

In addition to postal methods, the following additional communication facilities are available:

Tianjin MSA Survey and Mapping Office:	E-mail: hedd@tjmsa.gov.cn	
	Phone: +86(0)22 58873119	Fax: +86(0)22 58873066
Shanghai Marine Chart Press Center:	E-mail: gztg@shmsa.gov.cn	
	Phone: +86(0)21 65806386	Fax: +86(0)21 65679011
Guangdong MSA Survey and Mapping Office:	E-mail: hemail@gdmsa.gov.cn	
	Phone: +86(0)20 34084083	Fax: +86(0)20 34084020
China MSA Nautical Charts&Books Publisher:	Web: www.chart.gov.cn	
China Hydrography Website:	Web: www.hydro.gov.cn	

The Maritime Safety Administration of the People's Republic of China

Explanatory Notes

1. The Notices which publish the information about essential changing feature of Chinese coastal sea area and works at sea, is mainly used to correct the Chinese coastal port and fairway Charts and offer navigation safety information for mariners.
2. The information published in the notice origins from the marine information, the navigational warning, aids dynamics as well as the hydrographic achievements, which are issued by Maritime Administration. The additional source comes from shipping, fairway, sea, Harbour affairs, and fishing politics department.
3. The Notices include the Sailing Bulletin, the Notices to Mariners and Temporary Notices.
 - a) Sailing Bulletin announces rules and regulations of navigation, the printing, correcting and cancellation of publication, and the marine information which is promulgate by MSA and has important relationship which navigation safety. It is not used to correct the Charts.
 - b) The Notices to Mariners is used for user to correct related Chinese coastal port and fairway Charts. The number in parentheses behind the Chart No. indicates that only parts of the Notices related to this chart. The number in square bracket illustrated the previous update notice information.
 - c) The Temporary Notices published for the temporary establishment, cancellation, variation as well as works at sea. The Chart No. lists for user's convenience when mariners look up for the details.
4. Geographical position refer to the horizontal datum of the current edition of each affected chart. The 2000 national geodetic coordinate system which we adopt equals to WGS-84 world geodetic coordinate system in usage. The sounding datum refers to the level of Lowest Astronomical Tide and the elevation uses 1985 national vertical datum. Bearings are true reckoned clockwise from 000° to 359°. Those relating to lights are from seaward. The height of the lighthouse or light beacon is referred to Mean High Water Springs.
5. For symbols used in the Notices to Mariners, see GB12319-1998.
6. The unit in the Notices complies with the international standard unit of measurement, with the Chinese characters replaced by symbol and alphabet, such as degrees (°), minutes (') and seconds ("), meters (m), kilometers (km) or nautical miles (M).

SAILING BULLETIN

1, Marine Information

Chinese Version Only.

INDEX

1, GEOGRAPHICAL INDEX

Bohai Sea	Liaodong Gulf	(910)
	Tianjin Port	(896)
	Huanghua Port	(911)
Yellow Sea	Dalian Port	(908),(909)
	Rizhao Port	(897),(912),(913)
East China Sea	Hangzhou Gulf	(914),(915)
	Zhoushan Islands	(916),(917),(918),(919)
	Approaches to Feiyunjiangkou	(920)
	Aojiangkou	(921)
	Mingjiangkou	(898)
	Fuzhou Port	(899)
Taiwan Strait	Haitan Strait	(922)
	Haitan Bay	(900)
South China Sea	Zhujiangkou	(923)
	Approaches to Daya Bay	(901)
	Wanshan Archipelago	(924)
	Zhujiang	(925),(928),(929)
	Guangzhou Port	(926),(927)
	Zhanjiang Port	(930)
	Qiongzhou Strait	(905)
	Hainan Island	(906),(907),(931),(932)
Beibu Gulf	Beihai Port	(902),(903)
	Qinzhou Port	(904)

2, INDEX OF CHARTS AFFECTED

Chart No.	Notice No.	Notice No.(T)
12003		910
12334		908,909
12335		909
13001		910
21001		910
23001	896	
23101	896	
23111	896	
23113	896	
23114	896	
24112		911
24113		911
37001	897	
37101	897	
37122	897	912,913
37123	897	912,913
1303		910
1304	896	
1306	897	
51001		914
51123		915
52136		919
52137		917,919
53132		916,918
55001		920,921
60401		922
62001	898,899	
62002	900	
62221	898	
2310	898	920
2311	898,899,900	
84001		924
84213		923
84214		925,926,927
84215		926
84216		928,929

Notices to Mariners

896. Bohai Sea – Tianjin Port – Dagukou Harbour – Buoyage


Insert "  (2)5s " in position 38°56'27".1N, 117°48'56".3E.

Chart 23001[2013-774] 23101[2013-772] 23111[2013-772] 23113[2013-772]
23114[2013-772] 1304(with chart unchanged)[2013-772]

Source Beihai Aids 023/2013

897. Yellow Sea – Rizhao Port – Lanshan Harbour – Lightbeacon


Move light-beacon named "岚山港化工码头灯桩" from position 35°05'22".3N, 119°22'28".7E to new position 35°05'17".8N, 119°22'25".4E, new characteristic: "★ 明暗绿 5s14m8M".

Chart 37001[2013-817] 37101[2013-775] 37122[2013-654] 37123[2013-652]
1306[2013-817]

Source Beihai Aids 022/2013

898. East China Sea – Mingjiangkou – Wreck

(1) Delete "  概位 " in position 26°08'20".4N, 119°39'22".2E.

(2) Delete "  " in position above (1).

Note: The wreck is known as "Shenghang 198".

Chart 62001(1)[2013-559] 62221(1)[2013-692] 2310(1)[2013-748]
2311(2)[2013-786]

Source Fuzhou Navigation Notice 035/2013

899. East China Sea – Fuzhou Port – Wreck

Delete the wreck in the following position:


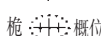
Name	Position	Characteristic
(1)"嘉禾 168"沉船	25°50'10".8N, 119°37'57".0E	 概位
(2)"金冠 878"沉船	25°49'40".2N, 119°42'53".4E	 概位

Chart 62001[2013-898] 2311[2013-898]

Source Fuzhou Navigation Notice 033&034/2013

900. Taiwan Strait – Haitan Bay – Wreck

Delete "  (2012) " in position 25°32'07".9N, 119°55'48".2E.

Note: The wreck is known as "Jinshanling".

Chart 62002[2013-786] 2311[2013-899]
Source Fuzhou Navigation Notice 032/2013

901.South China Sea – Approaches to Daya Bay – Buoyage


Insert " (气象)  莫(0)黄 12s " in position 21°53'00"N,114°52'00"E.

Chart 3313[2013-866]
Source Nanhai Aids 047/2013

902.Beibu Gulf – Beihai Port – Wreck

Insert " 概位  (2013) " in position 21°28'27".0N,108°59'45".6E.

Note: The wreck is known as "Hairun 18", length 63.6m, width 12.8m.

Chart 91001[2013-412] 91301[2012-] 92001[2013-311] 3316[2013-412]
Source Guangxi Navigation Warning 032/2013

903.Beibu Gulf – Beihai Port – Buoyage



Insert "  互闪蓝黄 3s " in position 21°28'43".8N,108°59'37".2E.

Chart 91001(with chart unchanged)[2013-902] 91301(with chart unchanged)[2013-902]
92001(with chart unchanged)[2013-902] 3316(with chart unchanged)[2013-902]
Source Guangxi Navigation Warning 032/2013

904.Beibu Gulf – Qinzhou Port – Wreck

Insert " 概位  (2013) " in position 21°34'43"N,108°35'09"E.

Note: The wreck "Hong'an 08" sank on 26 June 2013, length 62m, width 10.5m.

Chart 92001[2013-903] 92101[2013-] 92103[2012-] 3316[2013-903]
Source Qinzhou Navigation Notice 025/2013

905.South China Sea – Qiongzhou Strait – Yuehai Railway Ferry – Buoyage


Insert "  莫(0)黄 12s " in position 20°04'30".6N,110°09'34".3E.

Chart 01103[2013-632] 88402[2013-795]
Source Nanhai Aids 013/2013

906.South China Sea – Hainan Island – Approaches to Basuo Port – Wreck

Insert "  (2013) " in position 19°09'35"N,108°37'20"E.

Note: The wreck "JINMA 788" sank on 23 June 2013.

Chart 04001[2013-696] 3317[2013-542]

Source Basuo Navigation Notice 003/2013

907.South China Sea – Hainan Island – Approaches to Basuo Port – Wreck

Insert "⚓(2013)" in position 19°10'27"N,108°36'45"E.

Note: The wreck "CHANGXINSHUN 888" sank on 23 June 2013.

Chart 04001[2013-906] 3317[2013-906]

Source Basuo Navigation Notice 002/2013

Temporary Notices

908.Yellow Sea – Dalian Port – Dayaowan Harbour – Dredging(T)

From 2 August 2012 to 31 December 2013, dredging is in progress day and night within the area bounded by the following position:

(1)39°02'13".7N, 121°51'11".7E

(2)39°02'08".0N, 121°51'10".7E

(3)39°02'07".2N, 121°51'16".2E

(4)39°02'05".7N, 121°51'16".2E

(5)39°02'04".6N, 121°51'27".0E

(6)39°02'10".1N, 121°51'29".4E

(7)39°02'12".0N, 121°51'27".7E

Operating vessel is showing signals and keeping watch on VHF Ch.08.

Chart 12334

Source Dalian Navigation Notice 052/2012&033/2013

909.Yellow Sea – Dalian Port – Nianyuwan Harbour – Exploding(T)

From 20 June to 31 December 2013, exploding is in progress day and night within the area bounded by the following position:

(1)38°58'26".2N, 121°54'10".5E

(2)38°58'26".1N, 121°54'40".7E

(3)38°58'12".2N, 121°54'40".6E

(4)38°58'12".3N, 121°54'10".4E

Operating vessel is showing signals and keeping watch on VHF Ch.06. Vessels should contact with the operating vessel two hours earlier before entering the operating area. Irrespective vessels are prohibited from entering the operating area during the exploding.

Chart 12334 12335

Source Dalian Navigation Notice 032/2013

910.Bohai Sea – Liaodong Gulf – Seismic Exploration (T)

From 10 July to 31 October 2013, seismic exploration is in progress day and night within the area bounded by the following position:

(1)39°52'12".0N, 120°34'16".3E

(2)39°49'40".8N, 120°39'37".8E

(3)39°54'45".2N, 120°43'39".3E

(4)39°54'06".2N, 120°45'01".9E

(5)39°58'15".1N, 120°48'20".1E

(6)39°57'49".7N, 120°49'14".0E

(7)39°59'56".8N, 120°50'55".4E

(8)40°03'32".9N, 120°43'16".8E

Operating vessel is showing signals and keeping watch on VHF Ch.16. Anchoring is prohibited within the area because of submarine cable. Mariners are advised to navigate with caution.

Chart 12003 13001 21001 1303

Source Liaoning Navigation Notice 044/2013

911. Bohai Sea – Huanghua Port – Cofferdam Construction(T)

From 22 April to 31 December 2013, cofferdam construction is in progress day and night within the area bounded by the following position:

(1)38°24'33".4N, 118°00'10".3E

(2)38°24'35".7N, 118°00'19".6E

(3)38°23'39".9N, 118°00'58".7E

(4)38°23'34".7N, 118°00'52".5E

Operating vessel is showing signals and keeping watch on VHF Ch.08&69. Vessels should contact with the operating vessel one hour earlier.

Chart 24112 24113

Source Cangzhou Navigation Notice 021/2013

912. Yellow Sea – Rizhao Port – Lanshan Harbour – Dredging(T)

From 10 January 2012 to 31 December 2013, dredging is in progress day and night within the area bounded by the following position:

(1)35°04'45".8N, 119°22'22".5E

(2)35°04'53".1N, 119°22'29".2E

(3)35°05'45".2N, 119°22'20".9E

(4)35°05'49".6N, 119°22'16".1E

(5)35°05'31".5N, 119°21'47".5E

(6)35°05'11".9N, 119°21'50".6E

(7)35°04'59".2N, 119°22'00".7E

Operating vessel is showing signals and keeping watch on VHF Ch.09&16.

Chart 37122 37123

Source Rizhao Navigation Notice 001/2012&019/2013

913. Yellow Sea – Rizhao Port – Lanshan Harbour – Dredging(T)

From 22 December 2012 to 31 December 2013, dredging is in progress day and night within the area bounded by the following position:

- (1) 35°07'03".9N, 119°24'42".6E
- (2) 35°06'52".6N, 119°24'42".4E
- (3) 35°06'23".5N, 119°24'55".5E
- (4) 35°05'53".4N, 119°26'06".6E
- (5) 35°05'57".6N, 119°26'46".8E
- (6) 35°06'00".6N, 119°26'18".2E
- (7) 35°06'22".0N, 119°25'19".6E
- (8) 35°06'31".1N, 119°25'08".9E
- (9) 35°06'43".8N, 119°25'03".2E
- (10) 35°06'59".6N, 119°25'12".0E
- (11) 35°06'58".6N, 119°25'08".7E
- (12) 35°07'07".7N, 119°25'04".6E
- (13) 35°07'01".3N, 119°24'43".8E

Operating vessel is showing signals and keeping watch on VHF Ch.09&16.

Chart 37122 37123

Source Rizhao Navigation Notice 036/2012&020/2013

914. East China Sea – Hangzhou Gulf – Pile Protecting Work(T)

From 5 July to 31 December 2013, pile protecting work is in progress daily 06:00–18:00 within the area centered on 30°27'46"N, 121°07'28"E, radius 150m.

Operation must strictly obey the rules according to the driving procedures and forms. Mariners are advised to navigate with caution.

Chart 51001

Source Jiaxing Navigation Notice 008/2013

915. East China Sea – Hangzhou Gulf – Water Outake Operation(T)

From 20 June to 30 November 2013, water outake operation is in progress daily 06:00–18:00 within the area centered on 30°26'25"N, 120°56'38"E, radius 500m.

Operating vessel is showing signals, keeping watch on VHF Ch.16 and anchoring 150m long chains. Mariners are advised to navigate with caution and pass-by slowly.

Chart 51123

Source Jiaxing Navigation Notice 007/2013

916.East China Sea – Zhoushan Islands – Laotangshan Harbour – Platform Construction(T)

From 20 March to 28 December 2013, platform construction is in progress within an area bounded by the following position:

- (1)30°01'44"N, 121°59'01"E
- (2)30°01'57"N, 121°59'18"E
- (3)30°01'37"N, 121°59'37"E
- (4)30°01'33"N, 121°59'31"E

Operating vessel is showing signals and keeping watch on VHF Ch.16. Irrespective vessels are prohibited from entering the operating area. Mariners are advised to navigate with caution. Vessels are required to keep a safe distance from the working area and pass-by slowly.

Chart 53132

Source Zhoushan Navigation Notice 030/2013

917.East China Sea – Zhoushan Islands – West Harbour Of Shenjiamen – Dredging(T)

From 12 July to 30 October 2013, dredging is in progress within an area bounded by the following position:

- (1)29°58'20"N, 122°13'04"E
- (2)29°58'18"N, 122°13'04"E
- (3)29°58'07"N, 122°13'37"E
- (4)29°58'09"N, 122°13'38"E

Operating vessel is showing signals and keeping watch on VHF Ch.16. Irrespective vessels are prohibited from entering the operating area. Mariners are advised to navigate with caution. Vessels are required to keep a safe distance from the working area and pass-by slowly.

Chart 52137

Source Zhoushan Navigation Notice 112/2013

918.East China Sea – Zhoushan Islands – Beilun Harbour – Dredging(T)

From 20 July to 19 September 2013, dredging is in progress day and night within an area bounded by the following position:

- (1)29°55'56".1N, 121°52'38".1E
- (2)29°56'02".6N, 121°52'43".0E
- (3)29°55'59".4N, 121°53'05".2E
- (4)29°55'49".0N, 121°53'00".4E

Operating vessel is showing signals and keeping watch on VHF Ch.06. Mariners are advised to

navigate with caution in the above area. Vessels are required to keep a safe distance from the working area and pass-by slowly.

Chart 53132

Source Ningbo Navigation Notice 134/2013

919.East China Sea – Zhoushan Islands – Zhujiajian Island Westwards – Pier Construction(T)

From 11 July 2013 to 14 June 2014, pier construction is in progress within an area bounded by the following position:

(1)29°55′14″N,122°19′48″E

(2)29°55′08″N,122°19′41″E

(3)29°55′03″N,122°19′49″E

(4)29°55′15″N,122°19′54″E

Operating vessel is showing signals and keeping watch on VHF Ch.16. Irrespective vessels are prohibited from entering the operating area. Vessels are required to navigate with caution and pass-by slowly keeping at least 200m off above area.

Chart 52136 52137

Source Zhoushan Navigation Notice 109/2013

920.East China Sea – Approaches to Feiyunjiangkou – Bridge Construction(T)

From 16 July 2013 to 15 July 2014, bridge construction is in progress daily 06:00–21:00 within an area bounded by the following position:

(1)27°46′50″N,120°29′58″E

(2)27°46′40″N,120°30′00″E

(3)27°46′49″N,120°29′55″E

(4)27°46′40″N,120°29′57″E

Operating vessel is showing signals. Mariners are advised to navigate with caution. Navigable hole is set between the following two parallel line. Line 1: join (5)27°46′46″N,120°29′59″E and (6)27°46′45″N,120°29′56″E. Line 2: join (7)27°46′42″N,120°30′00″E and (8)27°46′41″N,120°29′56″E. The navigable clearance width is 120m. Passing vessels should avoid crossing or overtaking in the vicinity of navigable hole. Irrespective vessels are prohibited from entering the operating area. Vessels are required to navigate with caution and pass-by slowly.

Chart 55001 2310

Source Wenzhou Navigation Notice 050/2013

921. East China Sea – Aojiangkou – Pier Construction(T)

From 15 July to 31 December 2013, pier construction is in progress daily 06:00–18:00 within an area bounded by the following position:

(1) 27°35'12".3N, 120°34'30".0E

(2) 27°35'10".3N, 120°34'31".9E

(3) 27°35'10".9N, 120°34'32".6E

(4) 27°35'10".7N, 120°34'32".8E

(5) 27°35'09".9N, 120°34'31".7E

(6) 27°35'12".1N, 120°34'29".8E

Operating vessel is showing signals. Mariners are advised to navigate with caution and pass-by slowly.

Chart 55001

Source Wenzhou Navigation Notice 049/2013

922. Taiwan Strait – Haitan Strait – Fetching and Filling(T)

From 26 November 2012 to 31 December 2013, fetching and filling is in progress within the following two area:

Area 1: (bounded by the following position)

(1) 25°36'36".0N, 119°38'03".7E

(2) 25°30'41".4N, 119°38'59".3E

(3) 25°30'51".3N, 119°40'31".4E

(4) 25°36'46".6N, 119°38'46".8E

Area 2: (bounded by the following position)

(5) 25°33'57".6N, 119°40'06".5E

(6) 25°33'11".2N, 119°40'32".8E

(7) 25°32'51".0N, 119°40'33".4E

(8) 25°32'58".6N, 119°41'02".2E

(9) 25°34'05".0N, 119°40'31".6E

Mariners are advised to contact with operating vessel by VHF. Irrespective vessels are prohibited from entering the operating area.

Chart 60401

Source Fuzhou Navigation Notice 050/2012&029/2013

923. South China Sea – Zhujiangkou – Shenzhen Bay – Construction(T)

From 3 July 2013 to 3 July 2014, construction is in progress within the area bounded by the

following position:

(1) 22°29'19".4N, 113°56'36".1E

(2) 22°29'09".6N, 113°56'36".6E

(3) 22°29'09".3N, 113°56'33".6E

(4) 22°29'16".9N, 113°56'33".1E

Operating vessel is showing signals and keeping watch on VHF Ch.69. Mariners are advised to navigate with caution. Tel:13570840931.

Chart 84213 84220 84225

Source Shenzhen Navigation Notice 050/2013

924.South China Sea – Wanshan Archipelago – Dangan Islands Southeastwards – Offshore Exploration(T)

From 5 July to 31 October 2013, offshore exploration is in progress within the area bounded by the following position:

(1) 20°58'00"N, 114°36'00"E

(2) 20°58'00"N, 115°07'30"E

(3) 21°45'00"N, 115°00'00"E

(4) 21°37'00"N, 114°30'00"E

(5) 21°19'00"N, 114°10'00"E

Operating vessel is showing signals and keeping watch on VHF Ch.74. Irrespective vessels are prohibited from entering the area. Mariners are advised to navigate with caution. Tel.:13902951442.

Chart 84001 3314

Source Shenzhen Navigation Notice 051/2013

925.South China Sea – Zhujiang – Dasha Channel – Construction(T)

From 28 June to 31 December 2013, construction is in progress in an operating area of Dasha Channel. Operating vessel is showing signals and anchoring. Mariners are advised to navigate with caution.

Chart 84214 84231

Source Guangzhou Navigation Notice 153/2013

926.South China Sea – Guangzhou Port – Nansha Harbour – Dredging(T)

From 10 June to 9 September 2013, dredging is in progress in the area of Nansha Harbour. Operating vessel is showing signals and anchoring. Mariners are advised to navigate with caution.

Chart 84214 84215 84231

Source Guangzhou Navigation Notice 136/2013

927.South China Sea – Guangzhou Port – Nansha Harbour – Construction(T)

From 20 June to 31 December 2013, construction is in progress in the area of Lingding Fairway in Nansha Harbour. Operating vessel is showing signals, anchoring and keeping watch on VHF Ch. 09. Mariners are advised to navigate with caution.

Chart 84214 84231

Source Guangzhou Navigation Notice 142/2013

928.South China Sea – Zhujiang – Lianhuashan Fairway – Dredging(T)

From 11 June 2013 to 31 March 2014, dredging is in progress in the area of Lianhuashan Eastern Fairway. Operating vessel is showing signals and anchoring. Mariners are advised to navigate with caution.

Chart 84216 84236 84237 84246

Source Guangzhou Navigation Notice 138/2013

929.South China Sea – Zhujiang – Chisha Channel – Dredging(T)

From 11 June 2013 to 6 June 2014, dredging is in progress in the area of Chisha channel. Operating vessel is showing signals and anchoring. Mariners are advised to navigate with caution.

Chart 84216 84217 84237

Source Guangzhou Navigation Notice 139&140/2013

930.South China Sea – Zhanjiang Port – Baoman Harbour – Reclamation(T)

From 17 June 2013 to 30 June 2014, reclamation is in progress within the area bounded by the following position:

(1)21°06'58".8N, 110°20'40".2E

(2)21°05'58".2N, 110°21'07".8E

(3)21°05'42".0N, 110°20'31".8E

(4)21°06'07".8N, 110°20'21".0E

(5)21°05'40".8N, 110°19'07".2E

(6)21°06'10".8N, 110°19'03".0E

Operating vessel is showing signals. Mariners are advised to navigate with caution.

Chart 88103 88106

Source Guangdong Navigation Warning 159/2013

931.South China Sea – Hainan Island – Approaches to Sanya Port – Dredging(T)

From 19 June to 30 November 2013, dredging is in progress day and night within the area bounded by the following position:

- (1)18°13'49".9N,109°28'42".7E
- (2)18°14'00".3N,109°28'39".0E
- (3)18°14'20".2N,109°29'40".7E
- (4)18°14'10".8N,109°29'47".2E
- (5)18°13'58".6N,109°30'07".7E
- (6)18°14'13".4N,109°30'21".8E
- (7)18°14'11".8N,109°30'25".5E
- (8)18°13'50".9N,109°30'16".4E
- (9)18°13'46".6N,109°30'26".6E
- (10)18°14'06".2N,109°30'39".4E
- (11)18°14'05".1N,109°30'42".0E
- (12)18°13'40".5N,109°30'32".4E
- (13)18°13'42".3N,109°30'20".4E
- (14)18°14'00".2N,109°30'00".9E
- (15)18°14'06".7N,109°29'35".6E

Operating vessel is showing signals and keeping watch on VHF Ch.08. Mariners are advised to navigate with caution.

Chart 03201 03202

Source Saya Navigation Notice 012/2013

932.South China Sea – Hainan Island – Approaches to Sanya Port – Drilling(T)

From 5 July to 30 September 2013, drilling is in progress within the area centred on position 17°33'16".4N,108°35'31".7E, radius 2000m. Operating vessel is showing signals and keeping watch on VHF Ch.16. Mariners are advised to navigate with caution.

Chart 3317

Source Hainan Navigation Notice 030/2013

Disabled Temporary Notice List

(1) Bohai Sea

635/2013 Middle Of Bohai Sea Submarine Pipeline(T)

(2) Yellow Sea

1282/2012 Lianyungang Port Radar Beacon(T)
184/2013 Qingdao Port Work(T)
419/2013 Rizhao Port Fairway Construction(T)
526/2013 Weihai Port Work(T)
562/2013 Weihai Port Exploding&Salvage(T)
585/2013 Weihai Port New Harbour Fairway Expansion(T)

(3) East China Sea & Taiwan Strait

280/2012 Oujiangnankou Cofferdam Construction(T)
305/2012 Taizhou Bay Bridge Construction(T)
857/2012 Zhoushan Islands Exploding(T)
898/2012 Zhoushan Port Pier Construction(T)
899/2012 Taizhou Bay Dredging & Fetching and Filling(T)
968/2012 Ningde Port Berth Construction(T)
1129/2012 Jiulongjiangkou Fairway Construction(T)
1230/2012 Changjiangkou Sand Fetching(T)
1285/2012 Wenzhou Bay Fairway Construction(T)
1414/2012 Zhoushan Islands Pier Construction(T)
1420/2012 Sanmen Bay Dredging(T)
1463/2012 Zhoushan Islands Breakwater Construction(T)
1464/2012 Zhoushan Islands Dyke Construction(T)
1472/2012 Meizhou Bay Berth Construction(T)
1527/2012 Zhoushan Islands Pier Construction(T)
169/2013 Zhoushan Islands Dredging(T)
241/2013 Xiamen Port Cleaning Silt(T)
242/2013 Xiamen Port Fetching and Filling(T)
243/2013 Xiamen Port Reef Exploding(T)
371/2013 Zhoushan Islands Pipeline Work(T)
400/2013 Jiaojiang Pier Construction(T)
444/2013 Zhoushan Islands Pier Construction(T)
447/2013 Haimen Port Bridge Construction(T)

451/2013	Zhejiang Coastal	Pier Construction(T)
486/2013	Ningbo Port	Pier Construction(T)
535/2013	Wenzhou Port	Fetchng and Filling(T)
544/2013	Zhoushan Islands	Pier Construction(T)
593/2013	Zhoushan Islands	Dredging(T)
642/2013	Zhoushan Islands	Geological Exploration(T)
669/2013	Zhoushan Island	Berth Construction(T)

(4)South China Sea & Beibu Gulf

1606/2012	Maoming Port	Dredging(T)
288/2013	Zhujiangkou	Construction(T)
425/2013	Zhujiangkou	Sand Fetchng(T)
547/2013	Shenzhen Port	Bridge Construction(T)
613/2013	Bohe Port Southeastwards	Construction(T)
648/2013	Chaozhou Port	Dredging(T)
676/2013	Jinghai Port	Dredging(T)

INDEX OF TEMPORARY NOTICES IN FORCE

(1) Bohai Sea

383/2010	Tianjin Port	Buoyage(T)
284/2011	Tianjin Port	Buoyage(T)
225/2012	Caofeidian Harbour	Anchorage(T)
1510/2012	Tangshan Port	Buoyage(T)
1709/2012	Southeast of Qinhuangdao Port	Buoyage(T)
33/2013	Liaodong Gulf	Seismic Exploration(T)
263/2013	Changxingdao Harbour	Quay Construction(T)
313/2013	Bohai Gulf	Seismic Exploration(T)
390/2013	Changxingdao	Environment Construction(T)
414/2013	Luanhekou	Seismic Exploration(T)
416/2013	Tianjin Port	Pier Reinforcement Construction(T)
417/2013	Laizhou Gulf	Seismic Exploration(T)
433/2013	Liaodong Gulf	Pipeline Work(T)
525/2013	Tianjin Port	Dredging(T)
634/2013	Tianjin Port	Fairway Construction(T)
697/2013	Qinhuangdao Port	Dredging(T)
698/2013	Tangshan Port	Dredging(T)
699/2013	Tangshan Port	Pier Construction(T)
700/2013	Qikou Beach	Drilling(T)
701/2013	Huanghua Port	Ground Treatment(T)
729/2013	Huanghua Port	Fairway Construction(T)
730/2013	Dongying Port	Drilling(T)
731/2013	Dongying Port	Platform Construction(T)
732/2013	Dongying Port	Dredging(T)
753/2013	Tangshan Port	Dredging(T)
754/2013	Tangshan Port	Pier Construction(T)
755/2013	Tangshan Port	Seismic Exploration(T)
756/2013	Huanghua Port	Dredging(T)
757/2013	Dongying Port	Wreck Salvage(T)
758/2013	Dongying Port	Berth Construction(T)
796/2013	Qinhuangdao Port	Caisson Storage Plant(T)
797/2013	Tangshan Port	Dredging(T)
798/2013	Huanghua Port	Dredging(T)
799/2013	Huanghua Port	Dredging(T)

800/2013	Dongying Port	Working(T)
801/2013	Dongying Port	Working(T)
826/2013	Tianjin Port	Pier Construction(T)
827/2013	Tianjin Port	Pier Construction(T)
828/2013	Huanghua Port	Fairway Construction(T)
829/2013	Huanghua Port	Breakwater Construction(T)
830/2013	Huanghua Port	Cofferdam Construction(T)
831/2013	Huanghua Port	Cofferdam Construction(T)
832/2013	Huanghua Port	Cofferdam Construction(T)
833/2013	Huanghua Port	Cofferdam Construction(T)
834/2013	Huanghua Port	Cofferdam Construction(T)
871/2013	Southeast Of Qinhuangdao Port	Seismic Exploration(T)
872/2013	Qikou Beach	Platform Work(T)
873/2013	Qikou Beach	Dredging(T)
874/2014	Huanghua Port	Dredging(T)
875/2013	East of Taoerhe	Sea Wall Construction(T)
876/2013	Dongying Port	Submarine Pipeline Laying(T)
877/2013	Dongying Port	Platform Construction(T)
910/2013	Liaodong Gulf	Seismic Exploration(T)
911/2014	Huanghua Port	Cofferdam Construction(T)

(2) Yellow Sea

70/2010	Rizhao Port	Channel and Anchorage(T)
67/2012	Jiangsu Coastal	Buoyage(T)
95/2012	Lianyungang Port	Buoyage(T)
504/2012	Lianyungang Port	Buoyage(T)
505/2012	Lianyungang Port	Buoyage(T)
506/2012	Lianyungang Port	V-AIS(T)
896/2012	Shidao Port	Fairway(T)
1039/2012	Yalvjiang	Aids(T)
1084/2012	Feihuanghekou	Lightbeacon(T)
1229/2012	Lianyungang Port	Pier Construction(T)
1714/2012	Guanhekou	Buoyage(T)
7/2013	Rizhao Port	Pier Construction(T)
8/2013	Rizhao Port	Work(T)
214/2013	Sheyang Port	Buoyage(T)
262/2013	Zhuanghe Port	Berth Construction(T)

265/2013	Rizhao Port	Pier Construction(T)
396/2013	Qingdao Port	Exploding(T)
418/2013	Yantai Port	Revetment Construction(T)
437/2013	Qingdao Port	Maintenance Renovation Construction(T)
438/2013	Huangjiatang Bay	Pier&Breakwater Construction(T)
439/2013	Huangjiatang Bay	Underwater Exploding(T)
440/2013	Approaches to Lianyungang Port	Fetching and Filling Work(T)
441/2013	Lianyungang Port	Pier Construction(T)
442/2013	Sheyanghekou	Pier Construction(T)
471/2013	Dandong Port	Dredging(T)
472/2013	Dandong Port	Dredging(T)
473/2013	Yalvjiang	Bridge Construction(T)
474/2013	Qingdao Port Eastwards	Exploration(T)
475/2013	Qingdao Port	Dredging(T)
476/2013	Rizhao Port	Fairway Expansion(T)
477/2013	Dafeng Port	Pier Construction(T)
523/2013	Dalian Lvshun	Reclamation(T)
528/2013	Yancheng Port	Fairway Construction&Dredging(T)
529/2013	Yancheng Port	Pier Construction(T)
530/2013	Yancheng Port	Pier Construction(T)
563/2013	Yantai Port	Dredging(T)
565/2013	Rizhao Port	Pier Construction(T)
566/2013	Rizhao Port	Dredging(T)
567/2013	Lianyungang Port	Dredging(T)
586/2013	Qingdao Port	Dredging(T)
587/2013	Qingdao Port	Underwater Exploding(T)
588/2013	Huangjiatang Bay	Underwater Exploding(T)
589/2013	Rizhao Port	Fairway Expansion(T)
590/2013	Guanhe	Dredging(T)
636/2013	Yantai Port	Fetching and Filling(T)
637/2013	Lianyungang Port	Craning(T)
664/2013	Dalian Port	Dredging(T)
665/2013	Dalian Port	Dredging(T)
666/2013	Weihai Port	Pier Construction(T)
702/2013	Lianyungang Port	Dredging(T)
733/2013	Shidao Port	Pier Construction(T)
734/2013	Weihai Port	Exploding&Salvage(T)

735/2013	Lianyungang Port	Dredging(T)
759/2013	Qingdao Port	Dredging(T)
760/2013	Qingdao Port	Dredging(T)
761/2013	Qingdao Port	Dredging(T)
762/2013	Rizhao Port	Dredging(T)
802/2013	Qingdao Port	Pier Construction(T)
803/2013	Qingdao Port	Maintenance and Renovation Construction(T)
804/2013	Rizhao Port	Berth Construction(T)
805/2013	Lianyungang Port	Pier Construction(T)
806/2013	Lianyungang Port	Pier Construction(T)
835/2013	Rizhao Port	Water Intake Construction(T)
836/2013	Lianyungang Port	Dredging(T)
837/2013	Lianyungang Port	Salvaging&Dredging(T)
878/2013	Weihai Port	Breakwater Construction(T)
879/2013	Weihai Port	Breakwater Construction(T)
880/2013	Lianyungang Port	Dredging(T)
881/2013	Lianyungang Port	Dredging(T)
908/2013	Dalian Port	Dredging(T)
909/2013	Dalian Port	Exploding(T)
912/2013	Rizhao Port	Dredging(T)
913/2013	Rizhao Port	Dredging(T)

(3)East China Sea & Taiwan Strait

304/2002	Xiamen Port	Mooring buoy(T)
322/2003	Zhoushan	Mooring buoy(T)
22/2004	Changjiangkou	Anchorage Area(T)
148/2004	Changjiangkou	Dumping ground(T)
152/2004	Ningbo Port	Lightbeacon(T)
354/2007	Hangzhou Gulf	Wrecks(T)
543/2007	Zhoushan Islands	Anchorage Area(T)
547/2007	Fujian Coastal	Buoyage(T)
583/2007	Fujian Coastal	Lightbeacon(T)
584/2007	Fujian Coastal	Buoyage(T)
751/2007	Fujian Coastal	Buoyage(T)
997/2007	Zhejiang Coastal	Buoyage(T)
1077/2007	Zhoushan Islands	Buoyage(T)
1079/2007	Zhejiang Coastal	Mooring buoy(T)

441/2008	Fujian Coastal	V-AIS(T)
1160/2008	Zhejiang Coastal	V-AIS(T)
1218/2008	Fujian Coastal	Buoyage(T)
101/2009	Zhejiang Coastal	Buoyage(T)
894/2009	Fujian Coastal	Navigable Fairway(T)
925/2009	Fujian Coastal	Anchorage(T)
927/2009	Fujian Coastal	V-AIS(T)
929/2009	Fujian Coastal	Buoyage(T)
1227/2009	Zhejiang Coastal	Closure Of Navigation(T)
1274/2009	Zhejiang Coastal	Buoyage(T)
1319/2009	Zhejiang Coastal	LightBeacon(T)
1403/2009	Fujian Coastal	Buoyage(T)
200/2010	Zhejiang Coastal	Cofferdam Construction(T)
698/2010	Fuzhou Port	Lightbeacon(T)
699/2010	Fuzhou Port	Buoyage(T)
700/2010	Fuzhou Port	V-AIS(T)
702/2010	Quanzhou Bay	Lightbeacon(T)
735/2010	Zhoushan Islands	Closure of Navigation(T)
818/2010	Haimen Port	Buoyage(T)
889/2010	Quanzhou Bay	LightBeacon(T)
1016/2010	Sanmen Bay	Buoyage(T)
1043/2010	Haitan Island Eastwards	V-AIS(T)
1220/2010	Zhoushan Islands	Anchorage(T)
137/2011	Wenzhou Port	Buoyage(T)
296/2011	Fuzhou Port	Buoyage(T)
553/2011	Sanmen Bay	Buoyage(T)
616/2011	Ningbo Port	LightBeacon (T)
652/2011	Wenzhou Port	Bridge construction (T)
734/2011	Meizhou Bay	Berth Construction(T)
990/2011	Wenzhou Port	Cofferdam Construction(T)
1023/2011	Yuhuan Island Eastern	Buoyage(T)
1060/2011	Dongtouyang	V-AIS(T)
1061/2011	Dongtouyang	Buoyage(T)
1106/2011	Zhoushan Islands	Reclamation(T)
1109/2011	Wenzhou Port	Fairway(T)
1129/2011	Zhoushan Islands	Breakwater Construction(T)
1132/2011	Zhejiang Coastal	Buoyage(T)

1136/2011	Approaches to Hutouyu	V-AIS(T)
1138/2011	Fujian Coastal	V-AIS(T)
31/2012	Wenzhou Port	Lightbeacon(T)
32/2012	Approaches to Hutouyu	Buoyage(T)
68/2012	Changjiangkou	Bridge Navigation(T)
70/2012	Zhoushan Islands	Elevated Road Construction(T)
145/2012	Sanmenpuba Port	Bridge Construction(T)
262/2012	Fujian Coastal	V-AIS(T)
284/2012	Quanzhou Bay	Buoyage(T)
398/2012	Zhoushan Islands	Sand Fetching and Filling(T)
446/2012	Zhoushan Islands	Pier Construction(T)
507/2012	Changjiangkou	Dike Work(T)
510/2012	Wenzhou Port	Buoyage(T)
536/2012	Wenzhou Port	Pier Construction(T)
583/2012	Zhoushan Islands	Pier Construction(T)
617/2012	Zhejiang Coastal	Lightbeacon(T)
621/2012	Meizhou Bay	Berth Construction(T)
622/2012	Approaches to Dongshan Port	Buoyage(T)
662/2012	Zhoushan Islands	Sea Wall Construction(T)
663/2012	Feiyunjiang	Buoyage(T)
699/2012	Meizhou Bay	Pier Construction(T)
700/2012	Meizhou Bay	Exploding & Cleaning(T)
755/2012	Zhoushan Islands	Pier Construction(T)
785/2012	Zhoushan Islands	Dike Construction(T)
787/2012	Wenzhou Port	Pier Construction(T)
824/2012	Zhoushan Islands	Cofferdam Construction(T)
827/2012	Quanzhou Bay	Work(T)
855/2012	Yangshan Deep Water Harbour	Northwards Construction(T)
860/2012	Wenzhou Port	Bridge Construction(T)
861/2012	Wenzhou Port	Bridge Construction(T)
868/2012	Meizhou Bay	Reef Exploding(T)
902/2012	Meizhou Bay	Pier Construction(T)
943/2012	Meizhou Bay	Pipeline Work(T)
967/2012	Aojiangkou	Fishing Port Construction(T)
1006/2012	Zhoushan Islands	Dike Construction(T)
1049/2012	Feiyunjiang	Lightbeacon(T)
1050/2012	Quanzhou Bay	Radar Beacon(T)

1086/2012	Wenzhou Port	Bridge Construction(T)
1124/2012	Sandu'ao Harbour	Pier Construction(T)
1125/2012	Meizhou Bay	Reef Exploding(T)
1126/2012	Meizhou Bay	Pier Construction(T)
1127/2012	Quanzhou Bay	Dredging(T)
1236/2012	Zhoushan Islands	Pier Construction(T)
1237/2012	Taizhou Bay	Pier Construction(T)
1262/2012	Approaches to Dongtoudao	Buoyage(T)
1286/2012	Wenzhou Bay	Cofferdam Construction(T)
1287/2012	Wenzhou Bay	Cofferdam Construction(T)
1366/2012	Sansha Bay	Pier Construction(T)
1368/2012	Quanzhou Bay	Construction(T)
1369/2012	Quanzhou Bay	Construction(T)
1370/2012	Quanzhou Bay	Construction(T)
1371/2012	Quanzhou Bay	Construction(T)
1372/2012	Quanzhou Bay	Construction(T)
1418/2012	Zhoushan Islands	Bridge Construction(T)
1422/2012	Oujiangkou	Cofferdam Construction(T)
1423/2012	Wenzhou Bay	Bridge Construction(T)
1467/2012	Dongpianpu	Pier Construction(T)
1468/2012	Ningde Port	Pier Construction(T)
1471/2012	Meizhou Bay	Fetching and Filling(T)
1474/2012	Meizhou Bay	Dike Construction(T)
1524/2012	Changjiangkou	Lightbeacon(T)
1525/2012	Changjiangkou	Buoyage(T)
1529/2012	Zhoushan Islands	Pier Construction(T)
1531/2012	Haitan Strait	Lightbeacon(T)
1554/2012	Zhoushan Port	Berth Construction(T)
1555/2012	Sanmen Bay	Pier Construction(T)
1556/2012	Sanmen Bay	Buoyage(T)
1559/2012	Haitan Strait Southwards	Lightbeacon(T)
1664/2012	Zhoushan Islands	Cofferdam Construction(T)
1686/2012	Zhoushan Islands	Pier Construction(T)
1687/2012	Zhoushan Islands	Cofferdam Construction(T)
1688/2012	Zhoushan Islands	Pier Construction(T)
1689/2012	Weitou Bay	Cofferdam Construction(T)
1715/2012	Yangshan Port	Buoyage(T)

1719/2012	Nanji Islands	Lighthouse(T)
1720/2012	Meizhou Bay	Berth Construction(T)
12/2013	Quanzhou Bay	Reef Exploding(T)
37/2013	Zhoushan Islands	Pier Construction(T)
38/2013	Zhoushan Islands	Cofferdam Construction(T)
40/2013	Yueqing Bay	Iron Tower Work(T)
89/2013	Zhoushan Islands	Dredging(T)
93/2013	Wenzhou Port	Reclamation Operation(T)
96/2013	Meizhou Bay	Reef Exploding(T)
101/2013	Liuaio Peninsula	Berth Construction(T)
132/2013	Yongjiang	Dredging(T)
133/2013	Xiangshan Port	Cofferdam Construction(T)
135/2013	Wenzhou Port	Cofferdam Construction(T)
136/2013	Wenzhou Port	Cofferdam Construction(T)
171/2013	Meizhou Bay	Pier Construction(T)
188/2013	Zhoushan Islands	Pile-sinking(T)
192/2013	Meizhou Bay	Reclamation Construction(T)
193/2013	Meizhou Bay	Reef Exploding(T)
194/2013	Meizhou Bay	Dredging(T)
235/2013	Zhoushan Islands	Boatyard Cofferdam Construction(T)
236/2013	Zhoushan Islands	Fetching and Filling(T)
237/2013	Zhoushan Islands	Construction(T)
238/2013	Zhoushan Islands	Pier Construction(T)
239/2013	Wenzhou Port	Bridge Construction(T)
240/2013	Meizhou Bay	Reef Exploding(T)
266/2013	Changjiangkou	Dredging(T)
267/2013	Zhoushan Port	Rebuild Construction(T)
284/2013	Changjiangkou	Water Port Operation(T)
285/2013	Zhoushan Islands	Reef Exploding and Cleaning(T)
286/2013	Taizhou Bay	Wave Instrument Installation(T)
315/2013	Xiangshan Port	Pier Construction(T)
316/2013	Taizhou Port	Pier Construction(T)
317/2013	Wenzhou Port	Temporary Sheltered Water(T)
318/2013	Fuzhou Port	Berth Construction(T)
344/2013	Hangzhou Gulf	Pier Construction(T)
345/2013	Yueqing Bay	Dredging(T)
346/2013	Fuzhougang	Berth Construction(T)

370/2013	Zhoushan Islands	Dredging(T)
372/2013	Zhoushan Islands	Pier Construction(T)
373/2013	Zhoushan Islands	Construction(T)
374/2013	Zhoushan Islands	Berth Construction(T)
397/2013	Hangzhou Gulf	Underwater Searching Construction(T)
401/2013	Wenzhou Port	Bridge Construction(T)
402/2013	Yueqing Bay	Dredging(T)
403/2013	Approaches to Dongtou Island	Exploding(T)
404/2013	Aojiangkou	Dredging(T)
420/2013	Quanzhou Bay	Exploding(T)
421/2013	Quanzhou Bay	Pier Construction(T)
443/2013	Zhoushan Islands	Dike Construction(T)
445/2013	Zhoushan Islands	Cofferdam Construction(T)
446/2013	Taizhou Port	Dike Construction(T)
448/2013	Haimen Port	Bridge Construction(T)
450/2013	Feiyunjiangkou	Cofferdam Construction(T)
452/2013	Meizhou Bay	Berth Construction(T)
453/2013	Quanzhou Bay	Construction(T)
455/2013	Fujian Coastal	Reef Exploding(T)
456/2013	Weitou Bay	Reef Exploding(T)
479/2013	Zhoushan Islands	Pier Construction(T)
480/2013	Zhoushan Islands	Pier Construction(T)
481/2013	Zhoushan Islands	Submarine Tunnel Construction(T)
487/2013	Ningbo Port	Cofferdam Construction(T)
489/2013	Sanmen Bay	Pier Construction(T)
490/2013	Meizhou Bay	Work(T)
492/2013	Quanzhou Bay	Reclamation(T)
531/2013	Changjiangkou	Sand Fetching and Filling(T)
532/2013	Changjiangkou	Construction(T)
534/2013	Taizhou Port	Pier construction(T)
536/2013	Quanzhou Bay	Construction(T)
537/2013	Dongshan Port	Berth Construction(T)
543/2013	Zhoushan Islands	Wreck Salvage & Cleaning Snag(T)
545/2013	Taizhou Bay	Pier Construction(T)
546/2013	Haitan Strait Southwards	Dredging(T)
568/2013	Hangzhou Gulf	Surveying(T)
570/2013	Sanmen Bay	Exploding(T)

591/2013	Zhoushan Islands	Pile-sinking(T)
592/2013	Zhoushan Islands	Revetment Construction(T)
594/2013	Zhoushan Islands	Bridge Construction(T)
595/2013	Zhoushan Islands	Structure Inforcement(T)
596/2013	Zhoushan Islands	Anchorage Construction(T)
597/2013	Approaches to Niubishan Channel	Cofferdam Construction(T)
598/2013	Taizhou Bay	Land Area Construction(T)
599/2013	Wenzhou Port	Work(T)
600/2013	Feiyunjiangkou	Breakwater Construction(T)
601/2013	Feiyunjiangkou	Breakwater Construction(T)
602/2013	Feiyunjiangkou	Work(T)
603/2013	Fuzhou Port	Berth Construction(T)
604/2013	Minjiangkou	Dredging(T)
605/2013	Minjiangkou	Reef Exploding(T)
606/2013	Haitan Strait Northwards	Geological Exploration(T)
607/2013	Meizhou Bay	Reclamation(T)
608/2013	Xiamen Port	Construction(T)
638/2013	Changjiangkou	Geological Exploration(T)
641/2013	Hangzhou Gulf	Construction(T)
643/2013	Zhoushan Islands	Surveying(T)
644/2013	Taizhou Bay	Construction(T)
645/2013	Approaches to Dongtou Island	Cofferdam Construction(T)
646/2013	Sandu'ao Harbour	Pier Construction(T)
647/2013	Minjiangkou	Reinforcement Construction(T)
667/2013	Zhoushan Islands	Exploding(T)
668/2013	Zhoushan Islands	Breakwater Construction(T)
670/2013	Yongjiang	Pier Construction(T)
671/2013	Taizhou Bay	Bridge Construction(T)
672/2013	Wenzhou Port	Pier Construction(T)
673/2013	Haitan Strait Northwards	Geological Exploration(T)
674/2013	Jiulongjiangkou	Pier Construction(T)
675/2013	Dongshan Port	Berth Construction(T)
704/2013	Zhoushan Islands	Dredging(T)
705/2013	Aojiangkou	Fetching and Filling Work(T)
706/2013	Aojiangkou	Fetching and Filling Work(T)
707/2013	Shijing	Pier Construction(T)
708/2013	Xiamen Port	Dredging(T)

709/2013	Xiamen Port	Dredging(T)
736/2013	Zhoushan Islands	Pier Construction(T)
737/2013	Yongjiang	Dredging(T)
738/2013	Feiyunjiangkou	Work(T)
763/2013	Zhoushan Islands	Dredging(T)
764/2013	Zhoushan Islands	Pier Construction(T)
765/2013	Zhoushan Islands	Dredging(T)
766/2013	Zhoushan Islands	Cofferdam Construction(T)
767/2013	Zhoushan Islands	Cofferdam Construction(T)
768/2013	Shipu Port	Exploding(T)
769/2013	Shipu Port	Exploding(T)
770/2013	Aojiangkou	Cofferdam Construction(T)
807/2013	Zhoushan Islands	Reef Exploding & Cleaning(T)
808/2013	Fuzhou Port	Berth Construction(T)
809/2013	Taiwan Strait	Land Formation(T)
838/2013	Zhoushan Islands	Berth Construction(T)
839/2013	Zhoushan Islands	Dredging(T)
840/2013	Zhoushan Islands	Pier Construction(T)
841/2013	Zhoushan Islands	Pier Construction(T)
842/2013	Meishan Port	Dredging(T)
843/2013	Approaches to Shipu Port	Dredging(T)
844/2013	Feiyunjiangkou	Dredging and Fetching&Filling Work(T)
845/2013	Minjiang River	Bridge Construction(T)
846/2013	Minjiang River	Bridge Construction(T)
847/2013	Minjiang River	Water Yacht Training(T)
848/2013	Fuzhou Port	Berth Construction(T)
849/2013	Middle Part of Haitan Strait	Bridge Construction(T)
850/2013	Quanzhou Bay	Exploding&Cleaning(T)
851/2013	Xiamen Port	Works(T)
852/2013	Taiwan Strait	Working(T)
883/2013	Changjiangkou	Survey(T)
884/2013	Changjiangkou	Work(T)
885/2013	Zhoushan Islands	Pier Construction(T)
886/2013	Zhoushan Islands	Pier Construction(T)
887/2013	Zhoushan Islands	Dredging(T)
888/2013	Zhoushan Islands	Dredging(T)
889/2013	Zhoushan Islands	Pier Construction(T)

890/2013	Taizhou Bay	Cofferdam Construction(T)
891/2013	Qingchuan Bay And Approaches	Work(T)
892/2013	Taiwan Strait	Work(T)
914/2013	Hangzhou Gulf	Pile Protecting Work(T)
915/2013	Hangzhou Gulf	Water Outake Operation(T)
916/2013	Zhoushan Island	Platform Construction(T)
917/2013	Zhoushan Island	Dredging(T)
918/2013	Zhoushan Island	Dredging(T)
919/2013	Zhoushan Island	Pier Construction(T)
920/2013	Approaches to Feiyunjiangkou	Brigde Construction(T)
921/2013	Aojiangkou	Pier Construction(T)
922/2013	Haitan Strait	Fetching and Filling(T)

(4)South China Sea & Beibu Gulf

419/2003	Guangzhou Port	Anchorage Area(T)
210/2004	Zhujiangkou	Wreck(T)
204/2005	Zhanjiang Port	Wreck(T)
416/2006	Approaches to Daxingshanjiao	Wreck(T)
399/2008	Zhanjiang Port	Buoyage(T)
442/2008	Zhujiangkou	Buoyage(T)
475/2008	Zhujiangkou	Buoyage(T)
514/2008	Guangzhou Port	Buoyage(T)
590/2008	Guangzhou Port	Buoyage(T)
737/2009	Zhujiangkou	Anchorage Area(T)
852/2009	Zhujiangkou	Buoyage(T)
204/2010	Dahu Channel	Depths(T)
243/2011	Zhuhai Port Southwestwards	Buoyage(T)
786/2011	Zhanjiang Port	V-AIS(T)
843/2011	Approaches to Wailuomen Channel	Buoyage(T)
36/2012	Zhuhai Port	Buoyage(T)
37/2012	Zhanjiang Port	Buoyage(T)
87/2012	Leizhou Peninsula Westwards	Lightbeacon(T)
147/2012	Zhuhai Port	Buoyage(T)
177/2012	Zhuhai Port	Buoyage(T)
228/2012	Chaozhou Port	Buoyage(T)
229/2012	Dangan Island Southwestwards	V-AIS(T)

313/2012	Beibu Gulf	Construction(T)
352/2012	Zhujiangkou	Buoyage(T)
412/2012	Tieshan Port	Construction(T)
413/2012	Basuo New Port	Buoyage(T)
666/2012	Shenzhen Port	Buoyage(T)
667/2012	Shenzhen Port	Buoyage(T)
668/2012	Shenzhen Port	Buoyage(T)
669/2012	Shenzhen Port	Buoyage(T)
702/2012	Daya Bay	Buoyage(T)
759/2012	Guangzhou Port	AIS(T)
808/2012	Guangzhou Port	Buoyage(T)
875/2012	Beibu Gulf	Construction(T)
972/2012	Rongjiang Channel	Construction(T)
1091/2012	Tieshan Port	Construction(T)
1132/2012	Zhanjiang Port	Lightbeacon(T)
1171/2012	Shenzhen Port	Buoyage(T)
1176/2012	Leizhou Peninsula Westwards	Lightbeacon(T)
1268/2012	Hainan Island	Pier Construction(T)
1290/2012	Zhujiangkou	Sand Fetching(T)
1291/2012	Zhujiangkou	Construction(T)
1309/2012	Zhujiangkou	Bridge Construction(T)
1343/2012	Zhujiangkou	Buoyage(T)
1380/2012	Guangzhou Port	Buoyage(T)
1430/2012	Zhanjiang Port	Lightbeacon(T)
1477/2012	Zhujiangkou	Construction(T)
1478/2012	Zhujiangkou	Construction(T)
1481/2012	Zhujiangkou	Bridge Construction(T)
1482/2012	Zhujiangkou	Dumping Ground(T)
1533/2012	Zhujiangkou	Construction(T)
1534/2012	Zhuhai Port	Bridge Construction(T)
1535/2012	Haikou Port	Pier Construction(T)
1536/2012	Yangpu Port	Pier Construction(T)
1538/2012	Hainan Island	Construction(T)
1560/2012	Shenzhen Port	Construction(T)
1645/2012	Zhujiangkou	Bridge Construction(T)
1646/2012	Zhuhai Port	Bridge Construction(T)
1648/2012	Beibu Gulf	Construction(T)

1670/2012	Fairway of Haimen Power Plant	Dredging(T)
1671/2012	Zhujiangkou	Sand Fetching(T)
1691/2012	Shantou Port	Construction(T)
1721/2012	Zhujiangkou	Sand Fetching(T)
1724/2012	Zhujiangkou	Buoyage(T)
1729/2012	Hainan Island	Construction(T)
15/2013	Zhuhai Port	Pier Construction(T)
19/2013	Hainan Island	Construction(T)
46/2013	Zhujiangkou	Bridge Construction(T)
107/2013	Zhujiangkou	Sand Fetching(T)
108/2013	Zhujiangkou	Safety Operation Area(T)
139/2013	Zhujiangkou	Submarine Pipeline Operating(T)
142/2013	Zhujiangkou	Bridge Construction(T)
215/2013	Zhujiangkou	Bridge Construction(T)
219/2013	Yangpu Port	Lightbeacon(T)
220/2013	Yangpu Port	Construction(T)
244/2013	Zhujiangkou	Dredging(T)
245/2013	Zhujiangkou	Sand Fetching(T)
246/2013	Zhuhai Port	Dredging(T)
268/2013	Zhujiangkou	Sand Fetching(T)
269/2013	Zhujiang	AIS(T)
270/2013	Zhuhai Port	Sand Fetching(T)
271/2013	Zhuhai Port	Pier Construction(T)
272/2013	Zhuhai Port	Pier Construction(T)
273/2013	Beibu Gulf	Pier Construction(T)
290/2013	Beibu Gulf	Construction(T)
320/2013	Zhujiangkou	Sand Fetching(T)
321/2013	Hainan Island	Construction(T)
347/2013	Zhujiangkou	Works(T)
375/2013	Daya Bay	Fairway Works(T)
376/2013	Zhujiangkou	Sand Fetching(T)
377/2013	Zhujiangkou	Sand Fetching(T)
378/2013	Zhuhai Port	Construction(T)
406/2013	Zhujiangkou	Sand Fetching(T)
407/2013	Hainan Island Southwards	Seismic Exploration(T)
408/2013	Weizhou Island Southwestwards	Seismic Exploration(T)
423/2013	Shenzhen Port	Construction(T)

424/2013	Zhujiangkou	Sand Fetching(T)
427/2013	Qinzhou Port	Pier Construction(T)
458/2013	Zhujiangkou	Dredging(T)
459/2013	Zhujiangkou	Construction(T)
460/2013	Zhuhai Port	Pier Construction(T)
461/2013	Bohexingang Harbour	Pier Construction(T)
462/2013	Bohexingang Harbour	Pier Construction(T)
494/2013	Approaches to Zhelangjiao	Lighthouse(T)
495/2013	Zhujiangkou	Fairway Works(T)
496/2013	Bohexingang Harbour	Pier Construction(T)
497/2013	Hainan Island	Reclamation(T)
498/2013	Hainan Island	Construction(T)
499/2013	Hainan Island	Berth Construction(T)
538/2013	Hainan Island Eastward	Construction(T)
548/2013	Guangzhou Port	Dredging(T)
571/2013	Zhujiangkou	Fairway Works(T)
572/2013	Zhujiang	Dredging(T)
573/2013	Zhujiang	Dredging(T)
609/2013	Zhujiang	Berth Dredging(T)
610/2013	Zhujiang	Pier Construction(T)
611/2013	Zhujiangkou	Construction(T)
612/2013	Zhujiangkou	Construction(T)
614/2013	Zhanjiang Port	Dredging(T)
649/2013	Shantou Port	Works(T)
650/2013	Zhuhai Port	Pier Construction(T)
677/2013	Zhuhai Port	Dredging(T)
678/2013	Zhuhai Port	Dredging(T)
679/2013	Zhuhai Port	Works(T)
680/2013	Yamen Channel	Construction(T)
681/2013	Tieshan Port	Construction(T)
710/2013	Humen Port	Pier Construction(T)
711/2013	Jiuzhou Port	Construction(T)
712/2013	Zhanjiang Port	Construction(T)
739/2013	Shantou Port	Dredging(T)
740/2013	Zhuhai Port	Dredging(T)
741/2013	Bohexingang Harbour	Pier Construction(T)
771/2013	Zhuhai Port	Construction(T)

810/2013	Shenzhen Port	Filling Works(T)
811/2013	Zhanjian Port	Pier Construction(T)
812/2013	Zhanjian Port	Reclamation(T)
813/2013	Hainan Island	Geological Exploration(T)
853/2013	Hainan Island	Construction(T)
854/2013	Hainan Island	Construction(T)
855/2013	Hainan Island	Dredging(T)
893/2013	Zhuhai Port	Pier Construction(T)
894/2013	Hainan Island	Construction(T)
895/2013	Hainan Island	Construction(T)
923/2013	Zhujiangkou	Construction(T)
924/2013	Wanshan Archipelago	Offshore Exploration(T)
925/2013	Zhujiang	Construction(T)
926/2013	Guangzhou Port	Dredging(T)
927/2013	Guangzhou Port	Construction(T)
928/2013	Zhujiang	Dredging(T)
929/2013	Zhujiang	Dredging(T)
930/2013	Zhanjiang Port	Reclamation(T)
931/2013	Hainan Island	Dredging(T)
932/2013	Hainan Island	Drilling(T)

HYDROGRAPHIC INFORMATION REPORT SHEET

Name(s) of report sender(s)

Mailing address

Subject

Geographical area

Position or area limit ("PA" indicated if applicable)

.....

Affected chart(s)/publication(s)

Details:

Suggestion(s)/request(s)

.....

Signature :

Date:

HYDROGRAPHIC INFORMATION REPORT SHEET

INSTRUCTIONS

1. Extent of Information to be reported:

a) Discovery or the changes in position, range, depth of uncovered reefs, shoals, wrecks or other obstructions.

b) Discovery or changes of floating objects (e.g buoys, mooring buoys, large scale fishing stakes, floating shipwrecks), magnetic anomalies, discolored water or breakers.

c) Establishments or changes of navigation facilities.

d) Establishments or changes of mooring or berthing facilities (e.g. piers, submarine cables, overhead cables, mooring buoys, breakwaters).

e) Changes in the limit of fairway, anchorages or sailing route.

f) Shortcomings in Chinese coastal port and fairway charts and other relative publications.

2. Instructions:

a) Measuring instrument, methods and time should be specified in expressing the location or scope; and the coordinate system should be indicated (1954 Beijing coordinate system or WGS-84 coordinate system).

b) When position expressed in bearing and distance, the origin should be specified; and when position expressed in latitude and longitude, the number, edition and publisher of chart referred to should be specified.

c) Measuring instrument, methods and time of the obstruction or shoal soundings should be indicated. In addition, the sounding datum and whether it makes corrections for the height of the tide should also be indicated.

d) Elevation of a navigational mark should be accompanied by the datum it referred to, and height of a light should indicate whether it refers to that of the top or that of the center.

e) The report should be signed and affix the official seal.

3. Remarks:

a) The information reported will be checked upon our receipt and then used to the best advantage which may mean inclusion in due weekly edition of Notices to Mariners. Certain amount of compensation will be given to the report senders.

b) Please send the report to Shanghai MSA Survey and Mapping Office. Address: 82 Lane 7, Gongqing Road, Yangpu District, Shanghai.