



NOTICES TO MARINERS

Issue No.34(Total No.620)

Notice No.1058-1085

26 August 2013

CONTENTS

- I Sailing Bulletin
- II Index
- III Notices to Mariners
- IV Temporary Notices

In order to keep navigation safety and make Chinese coastal port and fairway Charts modify timely and accurately, mariners are requested to inform the china MSA immediately of the discovery of new danger, or changes or defects in aids to navigation and of shortcomings in Chinese coastal port and fairway charts or publications. Copies of Navigational warning, Sailing information, and Dynamic aids condition should be sent to Tianjin, Shanghai and Guangdong MSA timely. Departments and mariners may contact Shanghai Marine Chart Press Center or Tianjin, Shanghai and Guangdong MSA to get subscribing information. The Notices to Mariners can also be made through the following websites.

In addition to postal methods, the following additional communication facilities are available:

Tianjin MSA Survey and Mapping Office:	E-mail: hedd@tjmsa.gov.cn	
	Phone: +86(0)22 58873119	Fax: +86(0)22 58873066
Shanghai Marine Chart Press Center:	E-mail: gztg@shmsa.gov.cn	
	Phone: +86(0)21 65806386	Fax: +86(0)21 65679011
Guangdong MSA Survey and Mapping Office:	E-mail: hemail@gdmsa.gov.cn	
	Phone: +86(0)20 34084083	Fax: +86(0)20 34084020
China MSA Nautical Charts&Books Publisher:	Web: www.chart.gov.cn	
China Hydrography Website:	Web: www.hydro.gov.cn	

The Maritime Safety Administration of the People's Republic of China

Explanatory Notes

1. The Notices which publish the information about essential changing feature of Chinese coastal sea area and works at sea, is mainly used to correct the Chinese coastal port and fairway Charts and offer navigation safety information for mariners.
2. The information published in the notice origins from the marine information, the navigational warning, aids dynamics as well as the hydrographic achievements, which are issued by Maritime Administration. The additional source comes from shipping, fairway, sea, Harbour affairs, and fishing politics department.
3. The Notices include the Sailing Bulletin, the Notices to Mariners and Temporary Notices.
 - a) Sailing Bulletin announces rules and regulations of navigation, the printing, correcting and cancellation of publication, and the marine information which is promulgate by MSA and has important relationship which navigation safety. It is not used to correct the Charts.
 - b) The Notices to Mariners is used for user to correct related Chinese coastal port and fairway Charts. The number in parentheses behind the Chart No. indicates that only parts of the Notices related to this chart. The number in square bracket illustrated the previous update notice information.
 - c) The Temporary Notices published for the temporary establishment, cancellation, variation as well as works at sea. The Chart No. lists for user's convenience when mariners look up for the details.
4. Geographical position refer to the horizontal datum of the current edition of each affected chart. The 2000 national geodetic coordinate system which we adopt equals to WGS-84 world geodetic coordinate system in usage. The sounding datum refers to the level of Lowest Astronomical Tide and the elevation uses 1985 national vertical datum. Bearings are true reckoned clockwise from 000° to 359°. Those relating to lights are from seaward. The height of the lighthouse or light beacon is referred to Mean High Water Springs.
5. For symbols used in the Notices to Mariners, see GB12319-1998.
6. The unit in the Notices complies with the international standard unit of measurement, with the Chinese characters replaced by symbol and alphabet, such as degrees (°), minutes (′) and seconds (″), meters (m), kilometers (km) or nautical miles (M).

SAILING BULLETIN

1,Publication Information

New Chart Information

No.	Chart No.	Name	Scale	Date	Note
1	44263	WANGJIADU TO GUANGANG	1:5000	2013 年 8 月第 2 版	
2	81203	GUANG'AO HARBOUR	1:15000	2013 年 7 月第 2 版	
3	81204	OUTER FAIRWAY OF SHANTOU PORT	1:15000	2013 年 7 月第 2 版	
4	81205	SHANTOU PORT	1:15000	2013 年 7 月第 2 版	

Disused Chart Information

No.	Chart No.	Name	Scale	Date	Note
1	44263	WANGJIADU TO GUANGANG	1:5000	2010 年 6 月第 1 版	
2	81203	GUANG'AO HARBOUR	1:15000	2013 年 1 月第 1 版	
3	81204	OUTER FAIRWAY OF SHANTOU PORT	1:15000	2013 年 1 月第 1 版	
4	81205	SHANTOU PORT	1:15000	2013 年 2 月第 1 版	

INDEX

1, GEOGRAPHICAL INDEX

Bohai Sea	Yingkou Port	(1069),(1070),(1071),(1072),(1073)
	Panjin Port	(1074),(1075)
	Changdao	(1076)
	Dongying Port	(1058)
Yellow Sea	Lianyungang Port	(1077),(1078)
East China Sea	Changjiangkou	(1059),(1060),(1061),(1079)
	Hangzhou Gulf	(1080),(1081)
Taiwan Strait	Meizhou Bay	(1062),(1063),(1064)
South China Sea	Shenzhen Port	(1082)
	Victoria Harbour	(1065)
	Zhujiangkou	(1083)
	Approaches to Fairway of Taishan Power Plant	(1066),(1067)
	Zhanjiang Port	(1068)
	Hainan Island	(1084)
Beibu Gulf	Westward of Hainan Island	(1085)

2, INDEX OF CHARTS AFFECTED

Chart No.	Notice No.	Notice No.(T)
13111		1072,1073
13112		1069,1072
13113		1072,1073
13114		1070,1071,1072
13115		1073
13144		1073
13149		1074,1075
30801	1058	
33001	1058	
34001		1076
41101		1078
41122		1077,1078
44001	1059,1060,1061	
44127	1060,1061	
44132		1079
44173	1059,1060,1061	
51122		1080,1081
51123		1081
63001	1064	
63111	1062,1063	
63131	1062,1063,1064	
64111	1064	
2308	1059,1060	
83001	1065	
80820		1083
84001	1065	
84206		1082,1083
84211		1083
84213		1082
84214		1082
84220		1082
84226		1082
85001	1066,1067	
85101	1066,1067	
85102	1066,1067	
87001	1068	

Notices to Mariners

1058. Bohai Sea – Dongying Port – Lightbeacon

Insert lightbeacon in the following position:

Name	Position	Characteristic
(1) 东营港 5 万吨级液体化工码头警示灯桩	38°09'23".4N, 119°03'44".5E	★ 闪 3s21m7M
(2) 东营港 5 千吨级液体化工码头警示灯桩	38°07'36".6N, 119°00'43".2E	★ 等明暗 2s17m7M
Chart	30801[2013-934] 33001[2013-934]	
Source	Beihai Aids 028/2013	

1059. East China Sea – Changjiangkou – Obstruction

Insert "16.碍" in position 31°16'05".2N, 122°29'03".2E.

Chart	44001[2013-1022] 44173[2013-1020] 2308[2013-1024]		
Source	Hydro Graphic Surveys Brigade SH MSA		

1060. East China Sea – Changjiangkou – Nancao Fairway – Wreck






Insert "碍(2013)" in position 30°57'59".8N, 122°33'18".2E.

Note: The wreck is known as "Haihongda", length 140.7m, sank on 7 August 2013.

Chart	44001[2013-1059] 44127[2013-940] 44173[2013-1059] 2308[2013-1059]		
Source	Shanghai Navigation Notice 327/2013		

1061. East China Sea – Changjiangkou – Nancao Fairway – Aids

Insert aids in the following position:

Name	Position	Characteristic
(1) 海泓达沉 AIS 虚拟航标	30°57'59".8N, 122°33'18".2E	 V-AIS
(2) W129 应急沉船示位标	30°57'59".8N, 122°33'31".1E	 互闪蓝黄 3s
(3) W130 应急沉船示位标	30°57'48".6N, 122°33'18".2E	 互闪蓝黄 3s
(4) W131 应急沉船示位标	30°57'59".8N, 122°33'05".2E	 互闪蓝黄 3s
(5) W132 应急沉船示位标	30°58'10".9N, 122°33'18".2E	 互闪蓝黄 3s
Chart	44001(1,2)[2013-1060] 44127[2013-1060] 44173(1,2,4)[2013-1060]	
Source	Shanghai Navigation Notice 327/2013	

1062. Taiwan Strait – Meizhou Bay – Fairway

The axis of Meizhou bay G-H deep water fairway I is the line joining the following two position:

(1)25°12'22".7N,118°59'09".2E

(2)25°12'41".1N,118°58'02".4E

注：航道里程 1.95km，航道宽度 300m，航道设计底标高-11.8m，航向为 287°15'~107°15'，等级为 10 万吨级乘潮单向。

Chart 63111[2013-1033] 63131[2013-1033]

Source Quanzhou Navigation Notice 043/2013

1063.Taiwan Strait – Meizhou Bay – Fairway

The axis of Branch fairway of Yangyu is the line joining the following position:

(1)25°09'59".7N,118°59'12".7E

(2)25°10'05".2N,118°59'10".6E


(3)25°10'54".9N,118°59'03".7E

注：航道里程 (1)~(2) 点为 0.18km;(2)~(3) 点为 1.55km，航道宽度 220m，转弯半径为 1100m，转向角度为 12°08'，航道设计底标高-10m，(1)~(2)点航向为 341°09'~161°09'；(2)~(3)点航向为 353°17'~173°17'，等级为 5 万吨级乘潮单向。

Chart 63111[2013-1062] 63131[2013-1062]

Source Quanzhou Navigation Notice 043/2013

1064.Taiwan Strait – Meizhou Bay – Anchorage

Insert limit of anchorage area joining the following position, note "剑屿锚地 ":

(1)24°58'35".0N,119°02'40".1E

(2)24°58'00".0N,119°02'47".6E(63131 南图廓交点)

(3)24°57'46".4N,119°02'50".5E

(4)24°57'46".6N,119°03'34".0E

(5)24°58'00".0N,119°03'31".1E(63131 南图廓交点)

(6)24°58'35".3N,119°03'23".6E

Chart 63001(1,3,4,6)[2013-1033] 63131(1,2,5,6)[2013-1063]

64111(with chart unchanged)[2013-1033]

Source Quanzhou Navigation Notice 043/2013

1065.South China Sea – Victoria Harbour – Kowloon Bay – Submarine pipeline

Insert submarine pipeline joining the following position, note "气":

(1)22°18'46".1N,114°11'30".9E

(2)22°18'34".7N,114°11'45".6E

(3)22°18'16".6N,114°12'14".6E

(4)22°18'05".0N,114°12'23".0E

(5)22°17'33".8N,114°12'34".4E

Chart 83001(with chart unchanged)[2013-949] 84001(with chart unchanged)[2013-993]
3314(with chart unchanged)[2013-993]

Source NTM2013-(30)-1120

1066.South China Sea – Approaches to Fairway of Taishan Power Plant – Wreck

Insert "  (2013) " in position 21°48'20".7N,112°53'24".6E.

Note: The wreck is known as "Hengda 12".

Chart 85001[2013-517] 85101[2013-993] 85102[2012-1111] 3314[2013-1065]

Source Guangzhou Aids 080/2013

1067.South China Sea – Approaches to Fairway of taishan power plant – Aids

Insert aids in the following position:






Name	Position	Characteristic
(1)"恒大 12"沉 AIS 虚拟航标	21°48'20".7N,112°53'24".6E	 V-AIS
(2)"恒大 12"沉船临时 1 号灯浮	21°48'20".9N,112°53'28".8E	临(沉 1)  互闪蓝黄 3s
(3)"恒大 12"沉船临时 2 号灯浮	21°48'20".7N,112°53'20".0E	临(沉 2)  互闪蓝黄 3s

Chart 85001(1)[2013-1066] 85101(1)[2013-1066] 85102[2013-1066]

Source Guangzhou Aids 080/2013

1068.South China Sea – Zhanjiang Port – Wreck


(1)Move the wreck in position 21°04'53".4N,110°34'43".7E to new position 21°04'54".9N,110°34'44".5E, others unchanged.

(2)Move the wreck "  (1998) " in position 21°04'47".4N,110°34'37".7E to new position 21°04'54".3N,110°34'44".5E, new characteristic " (1998)  (淤埋) ".

(3)Insert "  淤埋 " in position 21°04'49".3N,110°34'50".4E.

(4>Delete "  (1998) " in position 21°04'47".4N,110°34'37".7E.

Delete " (淤埋)  (1943) " in position 21°04'53".4N,110°34'43".7E.

Insert "  多船 " in position 21°04'51".5N,110°34'42".8E .

(5>Delete "  2 船 " in position 21°04'47".4N,110°34'37".7E.

Insert "  多船 " in position 21°04'51".5N,110°34'42".8E.

(6>Delete "  (1998) " in position 21°04'47".4N,110°34'37".7E.

Chart 87001(4)[2013-822] 88102(1,2,3)[2013-727] 88103(6)[2013-823]
88104(1,2,3)[2012-] 3315(5)[2013-822]

Source NTM2013-(27)-994

Temporary Notices

1069. Bohai Sea – Yingkou Port – Xianrendao Harbour – Work(T)

From 8 April to 30 December 2013, working is in progress day and night within the area bounded by the following position:

(1) 40°12'10".6N, 121°58'40".9E

(2) 40°12'10".7N, 121°58'51".5E

(3) 40°12'45".4N, 121°59'01".6E

(4) 40°12'49".3N, 121°59'01".5E

(5) 40°12'56".0N, 121°59'03".5E

(6) 40°12'59".7N, 121°59'03".4E

(7) 40°12'59".7N, 121°58'57".3E

(8) 40°12'43".7N, 121°58'40".5E

Operating vessel is showing signals and keeping watch on VHF Ch.08&18&69. Irrespective vessels are prohibited from entering the operating area. If vessels must enter the operating area, it should contact with the operating vessel ahead. Mariners are advised to navigate with caution and pass by slowly.

Chart 13112

Source Yingkou Navigation Notice 004/2013

1070. Bohai Sea – Yingkou Port – Bayuquan Harbour – Work(T)

From 8 April to 30 October 2013, working is in progress day and night within the area bounded by the following position:

(1) 40°18'54".4N, 122°03'56".2E

(2) 40°18'46".4N, 122°04'01".5E

(3) 40°18'41".6N, 122°03'49".0E

(4) 40°18'49".6N, 122°03'43".7E

Operating vessel is showing signals and keeping watch on VHF Ch.08&18&69. Irrespective vessels are prohibited from entering the operating area. If vessels must enter the operating area, it should contact with the operating vessel ahead. Mariners are advised to navigate with caution and pass by slowly.

Chart 13114

Source Yingkou Navigation Notice 005/2013

1071.Bohai Sea – Yingkou Port – Bayuquan Harbour – Work(T)

From 8 April to 30 December 2013, working is in progress day and night within the area bounded by the following position:

(1)40°15'30".0N,122°04'42".0E

(2)40°15'30".1N,122°05'00".1E

(3)40°15'00".2N,122°05'00".5E

(4)40°15'00".2N,122°04'52".0E

(5)40°15'06".6N,122°04'42".3E

Operating vessel is showing signals and keeping watch on VHF Ch.08&18&69. Irrespective vessels are prohibited from entering the operating area. If vessels must enter the operating area, it should contact with the operating vessel ahead. Mariners are advised to navigate with caution and pass by slowly.

Chart 13114

Source Yingkou Navigation Notice 006/2013

1072.Bohai Sea – Yingkou Port – Towing(T)

From 31 May to 30 November 2013, towing is in progress from 40°17'54".0N,122°05'06".0E to 40°12'43".0N,121°58'51".0E.

Operating vessel is showing signals and keeping watch on VHF Ch.08&18&69.

Chart 13111 13112 13113 13114

Source Yingkou Navigation Notice 016/2013

1073.Bohai Sea – Yingkou Port – Work(T)

From 8 July to 30 November 2013, working is in progress day and night within the area bounded by the following position:

(1)40°20'01".8N,122°08'13".7E

(2)40°20'03".3N,122°08'12".4E

(3)40°20'13".6N,122°07'37".1E

(4)40°23'25".4N,122°01'52".0E

(5)40°24'04".1N,122°01'23".9E

(6)40°23'35".3N,122°00'56".4E

(7)40°23'22".4N,122°01'48".3E

(8)40°20'10".0N,122°07'35".3E

(9)40°19'51".4N,122°07'42".4E

(10)40°19'47".1N,122°07'46".0E

Operating vessel is showing signals and keeping watch on VHF Ch.05&08&69. Irrespective vessels are prohibited from entering the operating area. If vessels must enter the operating area, it should contact with the operating vessel ahead. Mariners are advised to navigate with caution and pass by slowly.

Chart 13111 13113 13115 13144

Source Yingkou Navigation Notice 021/2013

1074.Bohai Sea – Panjin Port – Rongxing Harbour – Work(T)

From 25 April to 30 November 2013, working is in progress day and night within the area bounded by the following positions:

(1)40°41'14".3N,121°59'40".4E

(2)40°41'07".2N,121°59'54".7E

(3)40°40'24".0N,121°59'17".6E

(4)40°40'31".1N,121°59'03".4E

Operating vessel is showing signals and keeping watch on VHF Ch.08&18&69. Irrespective vessels are prohibited from entering the operating area. If vessels must enter the operating area, it should contact with the operating vessel ahead. Mariners are advised to navigate with caution and pass by slowly.

Chart 13149

Source Yingkou Navigation Notice 008/2013

1075.Bohai Sea – Panjin Port – Rongxing Harbour – Work(T)

From 25 April to 30 November 2013, working is in progress day and night within the area bounded by the following positions:

(1)40°41'10".1N,122°00'32".7E

(2)40°40'19".6N,121°59'49".5E

(3)40°40'12".5N,122°00'03".7E

(4)40°41'03".0N,122°00'47".0E

Operating vessel is showing signals and keeping watch on VHF Ch.08&18&69. Irrespective vessels are prohibited from entering the operating area. If vessels must enter the operating area, it should contact with the operating vessel ahead. Mariners are advised to navigate with caution and pass by slowly.

Chart 13149

Source Yingkou Navigation Notice 009/2013

1076. Bohai Sea – Changdao – Pier Construction(T)

From 22 July to 30 November 2013, pier construction is in progress within the area of Miaodao, Xiaoheishandao and Daqindao.

Operating vessel is showing signals and keeping watch on VHF Ch.09&16&65. Vessels should contact with the operating vessel before entering the operating area. Mariners are advised to pass by slowly.

Chart 34001

Source Yantai Navigation Notice 037/2013

1077. Yellow Sea – Lianyungang Port – Pier Construction(T)

From 9 April to 31 December 2013, pier construction is in progress within the area bounded by the following position:

(1)34°45'23".3N,119°27'19".6E

(2)34°45'09".8N,119°27'37".1E

(3)34°45'05".0N,119°27'28".2E

(4)34°45'15".5N,119°27'10".7E

Operating vessel is showing signals and keeping watch on VHF Ch.16&69.

Chart 41122

Source Lianyungang Navigation Notice 034&103/2013

1078. Yellow Sea – Lianyungang Port – Breakwater Construction(T)

From 15 August to 30 November 2013, breakwater construction is in progress within a 600m wide area centered on the line joining the position (1)(2) and (2)(3):

(1)34°37'52".0N,119°38'43".1E

(2)34°38'08".4N,119°38'44".4E

(3)34°39'36".1N,119°36'54".7E

Operating vessel is showing signals and keeping watch on VHF Ch.16. Mariners must contact ahead and navigate with caution.

Chart 41101 41122

Source Lianyungang Navigation Notice 107/2013

1079. East China Sea – Changjiangkou – Construction(T)

Chinese Version Only.

Chart 44132
Source Shanghai Navigation Notice 308/2013

1080.East China Sea – Hangzhou Gulf – Approaches to Dushan Harbour – Pier Construction(T)

From 1 July 2013 to 30 June 2014, pier construction is in progress day and night within the area bounded by the following position :

- (1)30°38'06".3N,121°09'31".0E
- (2)30°37'52".3N,121°09'45".0E
- (3)30°38'03".3N,121°10'03".0E
- (4)30°38'15".3N,121°09'55".0E
- (5)30°38'14".3N,121°09'40".0E

Vessels should wear life jackets and other protective equipment by rules. Irrespective vessels are prohibited from entering the working area. Mariners are advised to navigate with caution and pass by slowly.

Chart 51122
Source Jiaxing Navigation Notice 010/2013

1081.East China Sea – Hangzhou Gulf – Pier Construction(T)

From 12 August to 10 November 2013, pier construction is in progress day and night within the area bounded by the following position :

- (1)30°33'31".7N,121°01'31".6E
- (2)30°33'23".9N,121°01'29".9E
- (3)30°33'48".7N,121°00'56".7E
- (4)30°33'56".5N,121°01'07".3E

Operating vessel is showing signals and keeping watch on VHF Ch.10&16. Mariners are advised to navigate with caution in the above area. Irrespective vessels are prohibited from entering the working area.

Chart 51122 51123
Source Jiaxing Navigation Notice 011/2013

1082.South China Sea – Shenzhen Port – Dachan Bay Harbour – Bridge Construction(T)

From 6 August to 6 November 2013, bridge construction is in progress within the area bounded by the following position:

- (1)22°36'00"N,113°48'44"E
- (2)22°36'06"N,113°48'53"E

- (3)22°35'34"N,113°49'12"E
- (4)22°34'58"N,113°49'55"E
- (5)22°34'53"N,113°49'51"E
- (6)22°35'26"N,113°49'02"E

Operating vessel is showing signals and keeping watch on VHF Ch.69. Vessels are not permitted to enter the above area. Mariners are advised to navigate with caution. Tel.: 13689597786.

Chart 84206 84213 84214 84220 84226

Source Shenzhen Navigation Notice 054/2013

1083.South China Sea – Zhujiangkou – Guishan Island Southwestwards – Construction(T)

From 15 July to 31 December 2013, construction is in progress within the area bounded by the following position:

- (1)22°07'46".8N,113°48'46".8E
- (2)22°07'31".1N,113°48'22".9E
- (3)22°07'10".2N,113°48'38".6E
- (4)22°07'25".9N,113°49'02".6E

Operating vessel is showing signals and keeping watch on VHF Ch.16. Mariners are advised to navigate with caution.

Chart 80820 84206 84211

Source Zhuhai Navigation Notice 050/2013

1084.South China Sea – Hainan Island – Dongluo Bay – Construction(T)

From 24 July 2013 to 10 September 2014, construction is in progress day and night within the area bounded by the following position:

- (1)18°23'46".0N,108°57'47".6E
- (2)18°23'40".1N,108°57'47".6E
- (3)18°23'37".1N,108°57'47".2E
- (4)18°23'34".5N,108°57'45".8E
- (5)18°23'32".5N,108°57'43".6E
- (6)18°23'31".3N,108°57'40".7E
- (7)18°23'31".3N,108°57'34".3E
- (8)18°23'22".0N,108°57'34".3E

- (9)18°23'20".8N,108°57'40".7E
- (10)18°23'20".5N,108°57'46".9E
- (11)18°23'21".2N,108°57'53".0E
- (12)18°23'22".3N,108°57'58".8E
- (13)18°23'25".2N,108°57'58".5E
- (14)18°23'38".6N,108°57'50".5E

Operating vessel is showing signals. Mariners are advised to navigate with caution in the above area.

Chart 03002

Source Sanya Navigation Notice 013/2013

1085.Beibu Gulf – Westward of Hainan Island – Seismic Exploration(T)

From 8 August to 15 October 2013, seismic exploration is in progress within the area bounded by the following position:

- (1)19°10'00"N,107°59'00"E
- (2)19°10'00"N,108°12'00"E
- (3)18°08'00"N,108°12'00"E
- (4)18°08'00"N,107°59'00"E

Operating vessel is showing signals, towing 6 cables, 6000m long and keeping watch on VHF Ch.16. Operating vessel displays appropriate shapes "ball–diamond–ball" by day, three lights are vertically disposed (R–W–R) by night. Vessels are required to keep 6000m from the operating vessel. Mariners should navigate with caution.

Chart 03002 04001

Source Hainan Navigation Notice 033/2013

Disabled Temporary Notice List

(1) Bohai Sea

433/2013	Liaodong Gulf	Pipeline Work(T)
698/2013	Tangshan Port	Dredging(T)
699/2013	Tangshan Port	Pier Construction(T)
730/2013	Dongying Port	Drilling(T)
796/2013	Qinhuangdao Port	Caisson Storage Plant(T)

(2) Yellow Sea

1229/2012	Lianyungang Port	Pier Construction(T)
7/2013	Rizhao Port	Pier Construction(T)
262/2013	Zhuanghe Port	Berth Construction(T)
441/2013	Lianyungang Port	Pier Construction(T)
442/2013	Sheyanghekou	Pier Construction(T)
590/2013	Guanhe	Dredging(T)
665/2013	Dalian Port	Dredging(T)
733/2013	Shidao Port	Pier Construction(T)
762/2013	Rizhao Port	Dredging(T)
805/2013	Lianyungang Port	Pier Construction(T)
835/2013	Rizhao Port	Water Intake Construction(T)
880/2013	Lianyungang Port	Dredging(T)

(3) East China Sea & Taiwan Strait

990/2011	Wenzhou Port	Cofferdam Construction(T)
1106/2011	Zhoushan Islands	Reclamation(T)
398/2012	Zhoushan Islands	Sand Fetching and Filling(T)
1124/2012	Sandu'ao Harbour	Pier Construction(T)
1126/2012	Meizhou Bay	Pier Construction(T)
1237/2012	Taizhou Bay	Pier Construction(T)
1471/2012	Meizhou Bay	Fetching and Filling(T)
1556/2012	Sanmen Bay	Buoyage(T)
1688/2012	Zhoushan Islands	Pier Construction(T)
93/2013	Wenzhou Port	Reclamation Operation(T)
96/2013	Meizhou Bay	Reef Exploding(T)
237/2013	Zhoushan Islands	Construction(T)
267/2013	Zhoushan Port	Rebuild Construction(T)

318/2013	Fuzhou Port	Berth Construction(T)
346/2013	Fuzhougang	Berth Construction(T)
492/2013	Quanzhou Bay	Reclamation(T)
602/2013	Feiyunjiangkou	Work(T)
605/2013	Minjiangkou	Reef Exploding(T)
645/2013	Approaches to Dongtou Island	Cofferdam Construction(T)
647/2013	Minjiangkou	Reinforcement Construction(T)
705/2013	Aojiangkou	Fetching and Filling Work(T)
706/2013	Aojiangkou	Fetching and Filling Work(T)
708/2013	Xiamen Port	Dredging(T)
709/2013	Xiamen Port	Dredging(T)
737/2013	Yongjiang	Dredging(T)
763/2013	Zhoushan Islands	Dredging(T)
769/2013	Shipu Port	Exploding(T)
807/2013	Zhoushan Islands	Reef Exploding & Cleaning(T)

(4)South China Sea & Beibu Gulf

1091/2012	Tieshan Port	Construction(T)
1671/2012	Zhujiangkou	Sand Fetching(T)
220/2013	Yangpu Port	Construction(T)
246/2013	Zhuhai Port	Dredging(T)
271/2013	Zhuhai Port	Pier Construction(T)
407/2013	Hainan Island Southwards	Seismic Exploration(T)
678/2013	Zhuhai Port	Dredging(T)
813/2013	Hainan Island	Geological Exploration(T)

INDEX OF TEMPORARY NOTICES IN FORCE

(1) Bohai Sea

383/2010	Tianjin Port	Buoyage(T)
284/2011	Tianjin Port	Buoyage(T)
225/2012	Caofeidian Harbour	Anchorage(T)
1510/2012	Tangshan Port	Buoyage(T)
1709/2012	Southeast of Qinhuangdao Port	Buoyage(T)
33/2013	Liaodong Gulf	Seismic Exploration(T)
263/2013	Changxingdao Harbour	Quay Construction(T)
313/2013	Bohai Gulf	Seismic Exploration(T)
390/2013	Changxingdao	Environment Construction(T)
414/2013	Luanhekou	Seismic Exploration(T)
416/2013	Tianjin Port	Pier Reinforcement Construction(T)
417/2013	Laizhou Gulf	Seismic Exploration(T)
525/2013	Tianjin Port	Dredging(T)
634/2013	Tianjin Port	Fairway Construction(T)
697/2013	Qinhuangdao Port	Dredging(T)
700/2013	Qikou Beach	Drilling(T)
701/2013	Huanghua Port	Ground Treatment(T)
729/2013	Huanghua Port	Fairway Construction(T)
731/2013	Dongying Port	Platform Construction(T)
732/2013	Dongying Port	Dredging(T)
753/2013	Tangshan Port	Dredging(T)
754/2013	Tangshan Port	Pier Construction(T)
755/2013	Tangshan Port	Seismic Exploration(T)
756/2013	Huanghua Port	Dredging(T)
757/2013	Dongying Port	Wreck Salvage(T)
758/2013	Dongying Port	Berth Construction(T)
797/2013	Tangshan Port	Dredging(T)
798/2013	Huanghua Port	Dredging(T)
799/2013	Huanghua Port	Dredging(T)
800/2013	Dongying Port	Working(T)
801/2013	Dongying Port	Working(T)
826/2013	Tianjin Port	Pier Construction(T)
827/2013	Tianjin Port	Pier Construction(T)
828/2013	Huanghua Port	Fairway Construction(T)

829/2013	Huanghua Port	Breakwater Construction(T)
830/2013	Huanghua Port	Cofferdam Construction(T)
831/2013	Huanghua Port	Cofferdam Construction(T)
832/2013	Huanghua Port	Cofferdam Construction(T)
833/2013	Huanghua Port	Cofferdam Construction(T)
834/2013	Huanghua Port	Cofferdam Construction(T)
871/2013	Southeast Of Qinhuangdao Port	Seismic Exploration(T)
872/2013	Qikou Beach	Platform Work(T)
873/2013	Qikou Beach	Dredging(T)
874/2014	Huanghua Port	Dredging(T)
875/2013	East of Taoerhe	Sea Wall Construction(T)
876/2013	Dongying Port	Submarine Pipeline Laying(T)
877/2013	Dongying Port	Platform Construction(T)
910/2013	Liaodong Gulf	Seismic Exploration(T)
911/2014	Huanghua Port	Cofferdam Construction(T)
959/2013	Liaodong Gulf	Pipeline Work(T)
960/2013	Liaodong Gulf	Pipeline Work(T)
961/2013	Liaodong Gulf	Pipeline Work(T)
962/2013	Liaodong Gulf	Pipeline Work(T)
963/2013	Liaodong Gulf	Pipeline Work(T)
964/2013	Tangshan Port	Fairway Construction(T)
965/2013	Tangshan Port	Basin Construction(T)
994/2013	Tianjin Port	Pier Construction(T)
995/2013	Longkou Port	Dredging(T)
996/2013	Longkou Port	Fairway Construction(T)
997/2013	Penglai Port	Berth Construction(T)
1039/2013	Jinzhou Port	Work(T)
1040/2013	Jinzhou Port	Fairway Construction(T)
1041/2013	Jinzhou Port	Pier Construction(T)
1042/2013	Tangshan Port	Dredging&Construction(T)
1043/2013	Tianjin Port	Seismic Exploration(T)
1044/2013	Middle Of Bohai Sea	Seismic Exploration(T)
1045/2013	Middle Of Bohai Sea	Pipeline Laying(T)
1069/2013	Yingkou Port	Work(T)
1070/2013	Yingkou Port	Work(T)
1071/2013	Yingkou Port	Work(T)
1072/2013	Yingkou Port	Towing(T)

1073/2013	Yingkou Port	Work(T)
1074/2013	Panjin Port	Work(T)
1075/2013	Panjin Port	Work(T)
1076/2013	Changdao	Pier Construction(T)

(2)Yellow Sea

70/2010	Rizhao Port	Channel and Anchorage(T)
67/2012	Jiangsu Coastal	Buoyage(T)
95/2012	Lianyungang Port	Buoyage(T)
504/2012	Lianyungang Port	Buoyage(T)
505/2012	Lianyungang Port	Buoyage(T)
506/2012	Lianyungang Port	V-AIS(T)
896/2012	Shidao Port	Fairway(T)
1039/2012	Yalvjiang	Aids(T)
1084/2012	Feihuanghekou	Lightbeacon(T)
1714/2012	Guanhekou	Buoyage(T)
8/2013	Rizhao Port	Work(T)
214/2013	Sheyang Port	Buoyage(T)
265/2013	Rizhao Port	Pier Construction(T)
396/2013	Qingdao Port	Exploding(T)
418/2013	Yantai Port	Revetment Construction(T)
437/2013	Qingdao Port	Maintenance Renovation Construction(T)
438/2013	Huangjiatang Bay	Pier&Breakwater Construction(T)
439/2013	Huangjiatang Bay	Underwater Exploding(T)
440/2013	Approaches to Lianyungang Port	Fetching and Filling Work(T)
471/2013	Dandong Port	Dredging(T)
472/2013	Dandong Port	Dredging(T)
473/2013	Yalvjiang	Bridge Construction(T)
474/2013	Qingdao Port Eastwards	Exploration(T)
475/2013	Qingdao Port	Dredging(T)
476/2013	Rizhao Port	Fairway Expansion(T)
477/2013	Dafeng Port	Pier Construction(T)
523/2013	Dalian Lvshun	Reclamation(T)
528/2013	Yancheng Port	Fairway Construction&Dredging(T)
529/2013	Yancheng Port	Pier Construction(T)
530/2013	Yancheng Port	Pier Construction(T)
563/2013	Yantai Port	Dredging(T)

565/2013	Rizhao Port	Pier Construction(T)
566/2013	Rizhao Port	Dredging(T)
567/2013	Lianyungang Port	Dredging(T)
586/2013	Qingdao Port	Dredging(T)
587/2013	Qingdao Port	Underwater Exploding(T)
588/2013	Huangjiatang Bay	Underwater Exploding(T)
589/2013	Rizhao Port	Fairway Expansion(T)
636/2013	Yantai Port	Fetching and Filling(T)
637/2013	Lianyungang Port	Craning(T)
664/2013	Dalian Port	Dredging(T)
666/2013	Weihai Port	Pier Construction(T)
702/2013	Lianyungang Port	Dredging(T)
734/2013	Weihai Port	Exploding&Salvage(T)
735/2013	Lianyungang Port	Dredging(T)
759/2013	Qingdao Port	Dredging(T)
760/2013	Qingdao Port	Dredging(T)
761/2013	Qingdao Port	Dredging(T)
802/2013	Qingdao Port	Pier Construction(T)
803/2013	Qingdao Port	Maintenance and Renovation Construction(T)
804/2013	Rizhao Port	Berth Construction(T)
806/2013	Lianyungang Port	Pier Construction(T)
836/2013	Lianyungang Port	Dredging(T)
837/2013	Lianyungang Port	Salvaging&Dredging(T)
878/2013	Weihai Port	Breakwater Construction(T)
879/2013	Weihai Port	Breakwater Construction(T)
881/2013	Lianyungang Port	Dredging(T)
908/2013	Dalian Port	Dredging(T)
909/2013	Dalian Port	Exploding(T)
912/2013	Rizhao Port	Dredging(T)
913/2013	Rizhao Port	Dredging(T)
966/2013	Lianyungang Port	Dredging(T)
998/2013	Penglai Port	Pier Construction(T)
999/2013	Yantai Port	Breakwater Construction(T)
1000/2013	Yantai Port	Pile Foundation(T)
1001/2013	Yantai Port	Dredging(T)
1002/2013	Qingdao Port	Underwater Exploding(T)
1003/2013	Yancheng Port	Fairway Construction & Dredging(T)

1038/2013	Dandong Port	Work(T)
1046/2013	Penglai Port	Submarine Pipeline Laying(T)
1047/2013	Qingdao Port	Exploding(T)
1048/2013	Guanhe	Pipeline Work(T)
1049/2013	Guanhe	Bridge Construction(T)
1050/2013	Yancheng Port	Work(T)
1077/2013	Lianyungang Port	Pier Construction(T)
1078/2013	Lianyungang Port	Breakwater Construction(T)

(3)East China Sea & Taiwan Strait

304/2002	Xiamen Port	Mooring buoy(T)
322/2003	Zhoushan	Mooring buoy(T)
22/2004	Changjiangkou	Anchorage Area(T)
148/2004	Changjiangkou	Dumping ground(T)
152/2004	Ningbo Port	Lightbeacon(T)
354/2007	Hangzhou Gulf	Wrecks(T)
543/2007	Zhoushan Islands	Anchorage Area(T)
547/2007	Fujian Coastal	Buoyage(T)
583/2007	Fujian Coastal	Lightbeacon(T)
584/2007	Fujian Coastal	Buoyage(T)
751/2007	Fujian Coastal	Buoyage(T)
997/2007	Zhejiang Coastal	Buoyage(T)
1077/2007	Zhoushan Islands	Buoyage(T)
1079/2007	Zhejiang Coastal	Mooring buoy(T)
441/2008	Fujian Coastal	V-AIS(T)
1160/2008	Zhejiang Coastal	V-AIS(T)
1218/2008	Fujian Coastal	Buoyage(T)
101/2009	Zhejiang Coastal	Buoyage(T)
894/2009	Fujian Coastal	Navigable Fairway(T)
925/2009	Fujian Coastal	Anchorage(T)
927/2009	Fujian Coastal	V-AIS(T)
929/2009	Fujian Coastal	Buoyage(T)
1227/2009	Zhejiang Coastal	Closure Of Navigation(T)
1274/2009	Zhejiang Coastal	Buoyage(T)
1319/2009	Zhejiang Coastal	LightBeacon(T)
1403/2009	Fujian Coastal	Buoyage(T)
200/2010	Zhejiang Coastal	Cofferdam Construction(T)

698/2010	Fuzhou Port	Lightbeacon(T)
699/2010	Fuzhou Port	Buoyage(T)
700/2010	Fuzhou Port	V-AIS(T)
702/2010	Quanzhou Bay	Lightbeacon(T)
735/2010	Zhoushan Islands	Closure of Navigation(T)
818/2010	Haimen Port	Buoyage(T)
889/2010	Quanzhou Bay	LightBeacon(T)
1016/2010	Sanmen Bay	Buoyage(T)
1043/2010	Haitan Island Eastwards	V-AIS(T)
1220/2010	Zhoushan Islands	Anchorage(T)
137/2011	Wenzhou Port	Buoyage(T)
296/2011	Fuzhou Port	Buoyage(T)
553/2011	Sanmen Bay	Buoyage(T)
616/2011	Ningbo Port	LightBeacon (T)
652/2011	Wenzhou Port	Bridge construction (T)
734/2011	Meizhou Bay	Berth Construction(T)
1023/2011	Yuhuan Island Eastern	Buoyage(T)
1060/2011	Dongtouyang	V-AIS(T)
1061/2011	Dongtouyang	Buoyage(T)
1109/2011	Wenzhou Port	Fairway(T)
1129/2011	Zhoushan Islands	Breakwater Construction(T)
1132/2011	Zhejiang Coastal	Buoyage(T)
1136/2011	Approaches to Hutouyu	V-AIS(T)
1138/2011	Fujian Coastal	V-AIS(T)
31/2012	Wenzhou Port	Lightbeacon(T)
32/2012	Approaches to Hutouyu	Buoyage(T)
68/2012	Changjiangkou	Bridge Navigation(T)
70/2012	Zhoushan Islands	Elevated Road Construction(T)
145/2012	Sanmenpuba Port	Bridge Construction(T)
262/2012	Fujian Coastal	V-AIS(T)
284/2012	Quanzhou Bay	Buoyage(T)
446/2012	Zhoushan Islands	Pier Construction(T)
507/2012	Changjiangkou	Dike Work(T)
510/2012	Wenzhou Port	Buoyage(T)
536/2012	Wenzhou Port	Pier Construction(T)
583/2012	Zhoushan Islands	Pier Construction(T)
617/2012	Zhejiang Coastal	Lightbeacon(T)

621/2012	Meizhou Bay	Berth Construction(T)
622/2012	Approaches to Dongshan Port	Buoyage(T)
662/2012	Zhoushan Islands	Sea Wall Construction(T)
663/2012	Feiyunjiang	Buoyage(T)
699/2012	Meizhou Bay	Pier Construction(T)
700/2012	Meizhou Bay	Exploding & Cleaning(T)
755/2012	Zhoushan Islands	Pier Construction(T)
785/2012	Zhoushan Islands	Dike Construction(T)
787/2012	Wenzhou Port	Pier Construction(T)
824/2012	Zhoushan Islands	Cofferdam Construction(T)
827/2012	Quanzhou Bay	Work(T)
855/2012	Yangshan Deep Water Harbour	Northwards Construction(T)
860/2012	Wenzhou Port	Bridge Construction(T)
861/2012	Wenzhou Port	Bridge Construction(T)
868/2012	Meizhou Bay	Reef Exploding(T)
902/2012	Meizhou Bay	Pier Construction(T)
943/2012	Meizhou Bay	Pipeline Work(T)
967/2012	Aojiangkou	Fishing Port Construction(T)
1006/2012	Zhoushan Islands	Dike Construction(T)
1049/2012	Feiyunjiang	Lightbeacon(T)
1050/2012	Quanzhou Bay	Radar Beacon(T)
1086/2012	Wenzhou Port	Bridge Construction(T)
1125/2012	Meizhou Bay	Reef Exploding(T)
1127/2012	Quanzhou Bay	Dredging(T)
1236/2012	Zhoushan Islands	Pier Construction(T)
1262/2012	Approaches to Dongtoudao	Buoyage(T)
1286/2012	Wenzhou Bay	Cofferdam Construction(T)
1287/2012	Wenzhou Bay	Cofferdam Construction(T)
1366/2012	Sansha Bay	Pier Construction(T)
1368/2012	Quanzhou Bay	Construction(T)
1369/2012	Quanzhou Bay	Construction(T)
1370/2012	Quanzhou Bay	Construction(T)
1371/2012	Quanzhou Bay	Construction(T)
1372/2012	Quanzhou Bay	Construction(T)
1418/2012	Zhoushan Islands	Bridge Construction(T)
1422/2012	Oujiangkou	Cofferdam Construction(T)
1423/2012	Wenzhou Bay	Bridge Construction(T)

1467/2012	Dongpianpu	Pier Construction(T)
1468/2012	Ningde Port	Pier Construction(T)
1474/2012	Meizhou Bay	Dike Construction(T)
1524/2012	Changjiangkou	Lightbeacon(T)
1525/2012	Changjiangkou	Buoyage(T)
1529/2012	Zhoushan Islands	Pier Construction(T)
1531/2012	Haitan Strait	Lightbeacon(T)
1554/2012	Zhoushan Port	Berth Construction(T)
1555/2012	Sanmen Bay	Pier Construction(T)
1559/2012	Haitan Strait Southwards	Lightbeacon(T)
1664/2012	Zhoushan Islands	Cofferdam Construction(T)
1686/2012	Zhoushan Islands	Pier Construction(T)
1687/2012	Zhoushan Islands	Cofferdam Construction(T)
1689/2012	Weitou Bay	Cofferdam Construction(T)
1715/2012	Yangshan Port	Buoyage(T)
1719/2012	Nanji Islands	Lighthouse(T)
1720/2012	Meizhou Bay	Berth Construction(T)
12/2013	Quanzhou Bay	Reef Exploding(T)
37/2013	Zhoushan Islands	Pier Construction(T)
38/2013	Zhoushan Islands	Cofferdam Construction(T)
40/2013	Yueqing Bay	Iron Tower Work(T)
89/2013	Zhoushan Islands	Dredging(T)
101/2013	Liuao Peninsula	Berth Construction(T)
132/2013	Yongjiang	Dredging(T)
133/2013	Xiangshan Port	Cofferdam Construction(T)
135/2013	Wenzhou Port	Cofferdam Construction(T)
136/2013	Wenzhou Port	Cofferdam Construction(T)
171/2013	Meizhou Bay	Pier Construction(T)
188/2013	Zhoushan Islands	Pile-sinking(T)
192/2013	Meizhou Bay	Reclamation Construction(T)
193/2013	Meizhou Bay	Reef Exploding(T)
194/2013	Meizhou Bay	Dredging(T)
235/2013	Zhoushan Islands	Boatyard Cofferdam Construction(T)
236/2013	Zhoushan Islands	Fetching and Filling(T)
238/2013	Zhoushan Islands	Pier Construction(T)
239/2013	Wenzhou Port	Bridge Construction(T)
240/2013	Meizhou Bay	Reef Exploding(T)

266/2013	Changjiangkou	Dredging(T)
284/2013	Changjiangkou	Water Port Operation(T)
285/2013	Zhoushan Islands	Reef Exploding and Cleaning(T)
286/2013	Taizhou Bay	Wave Instrument Installation(T)
315/2013	Xiangshan Port	Pier Construction(T)
316/2013	Taizhou Port	Pier Construction(T)
317/2013	Wenzhou Port	Temporary Sheltered Water(T)
344/2013	Hangzhou Gulf	Pier Construction(T)
345/2013	Yueqing Bay	Dredging(T)
370/2013	Zhoushan Islands	Dredging(T)
372/2013	Zhoushan Islands	Pier Construction(T)
373/2013	Zhoushan Islands	Construction(T)
374/2013	Zhoushan Islands	Berth Construction(T)
397/2013	Hangzhou Gulf	Underwater Searching Construction(T)
401/2013	Wenzhou Port	Bridge Construction(T)
402/2013	Yueqing Bay	Dredging(T)
403/2013	Approaches to Dongtou Island	Exploding(T)
404/2013	Aojiangkou	Dredging(T)
420/2013	Quanzhou Bay	Exploding(T)
421/2013	Quanzhou Bay	Pier Construction(T)
443/2013	Zhoushan Islands	Dike Construction(T)
445/2013	Zhoushan Islands	Cofferdam Construction(T)
446/2013	Taizhou Port	Dike Construction(T)
448/2013	Haimen Port	Bridge Construction(T)
450/2013	Feiyunjiangkou	Cofferdam Construction(T)
452/2013	Meizhou Bay	Berth Construction(T)
453/2013	Quanzhou Bay	Construction(T)
455/2013	Fujian Coastal	Reef Exploding(T)
456/2013	Weitou Bay	Reef Exploding(T)
479/2013	Zhoushan Islands	Pier Construction(T)
480/2013	Zhoushan Islands	Pier Construction(T)
481/2013	Zhoushan Islands	Submarine Tunnel Construction(T)
487/2013	Ningbo Port	Cofferdam Construction(T)
489/2013	Sanmen Bay	Pier Construction(T)
490/2013	Meizhou Bay	Work(T)
531/2013	Changjiangkou	Sand Fetching and Filling(T)
532/2013	Changjiangkou	Construction(T)

534/2013	Taizhou Port	Pier construction(T)
536/2013	Quanzhou Bay	Construction(T)
537/2013	Dongshan Port	Berth Construction(T)
543/2013	Zhoushan Islands	Wreck Salvage & Cleaning Snag(T)
545/2013	Taizhou Bay	Pier Construction(T)
546/2013	Haitan Strait Southwards	Dredging(T)
568/2013	Hangzhou Gulf	Surveying(T)
570/2013	Sanmen Bay	Exploding(T)
591/2013	Zhoushan Islands	Pile-sinking(T)
592/2013	Zhoushan Islands	Revetment Construction(T)
594/2013	Zhoushan Islands	Bridge Construction(T)
595/2013	Zhoushan Islands	Structure Inforcement(T)
596/2013	Zhoushan Islands	Anchorage Construction(T)
597/2013	Approaches to Niubishan Channel	Cofferdam Construction(T)
598/2013	Taizhou Bay	Land Area Construction(T)
599/2013	Wenzhou Port	Work(T)
600/2013	Feiyunjiangkou	Breakwater Construction(T)
601/2013	Feiyunjiangkou	Breakwater Construction(T)
603/2013	Fuzhou Port	Berth Construction(T)
604/2013	Minjiangkou	Dredging(T)
606/2013	Haitan Strait Northwards	Geological Exploration(T)
607/2013	Meizhou Bay	Reclamation(T)
608/2013	Xiamen Port	Construction(T)
638/2013	Changjiangkou	Geological Exploration(T)
641/2013	Hangzhou Gulf	Construction(T)
643/2013	Zhoushan Islands	Surveying(T)
644/2013	Taizhou Bay	Construction(T)
646/2013	Sandu'ao Harbour	Pier Construction(T)
667/2013	Zhoushan Islands	Exploding(T)
668/2013	Zhoushan Islands	Breakwater Construction(T)
670/2013	Yongjiang	Pier Construction(T)
671/2013	Taizhou Bay	Bridge Construction(T)
672/2013	Wenzhou Port	Pier Construction(T)
673/2013	Haitan Strait Northwards	Geological Exploration(T)
674/2013	Jiulongjiangkou	Pier Construction(T)
675/2013	Dongshan Port	Berth Construction(T)
704/2013	Zhoushan Islands	Dredging(T)

707/2013	Shijing	Pier Construction(T)
736/2013	Zhoushan Islands	Pier Construction(T)
738/2013	Feiyunjiangkou	Work(T)
764/2013	Zhoushan Islands	Pier Construction(T)
765/2013	Zhoushan Islands	Dredging(T)
766/2013	Zhoushan Islands	Cofferdam Construction(T)
767/2013	Zhoushan Islands	Cofferdam Construction(T)
768/2013	Shipu Port	Exploding(T)
770/2013	Aojiangkou	Cofferdam Construction(T)
808/2013	Fuzhou Port	Berth Construction(T)
809/2013	Taiwan Strait	Land Formation(T)
838/2013	Zhoushan Islands	Berth Construction(T)
839/2013	Zhoushan Islands	Dredging(T)
840/2013	Zhoushan Islands	Pier Construction(T)
841/2013	Zhoushan Islands	Pier Construction(T)
842/2013	Meishan Port	Dredging(T)
843/2013	Approaches to Shipu Port	Dredging(T)
844/2013	Feiyunjiangkou	Dredging and Fetching&Filling Work(T)
845/2013	Minjiang River	Bridge Construction(T)
846/2013	Minjiang River	Bridge Construction(T)
847/2013	Minjiang River	Water Yacht Training(T)
848/2013	Fuzhou Port	Berth Construction(T)
849/2013	Middle Part of Haitan Strait	Bridge Construction(T)
850/2013	Quanzhou Bay	Exploding&Cleaning(T)
851/2013	Xiamen Port	Works(T)
852/2013	Taiwan Strait	Working(T)
883/2013	Changjiangkou	Survey(T)
884/2013	Changjiangkou	Work(T)
885/2013	Zhoushan Islands	Pier Construction(T)
886/2013	Zhoushan Islands	Pier Construction(T)
887/2013	Zhoushan Islands	Dredging(T)
888/2013	Zhoushan Islands	Dredging(T)
889/2013	Zhoushan Islands	Pier Construction(T)
890/2013	Taizhou Bay	Cofferdam Construction(T)
891/2013	Qingchuan Bay And Approaches	Work(T)
892/2013	Taiwan Strait	Work(T)
914/2013	Hangzhou Gulf	Pile Protecting Work(T)

915/2013	Hangzhou Gulf	Water Outake Operation(T)
916/2013	Zhoushan Island	Platform Construction(T)
917/2013	Zhoushan Island	Dredging(T)
918/2013	Zhoushan Island	Dredging(T)
919/2013	Zhoushan Island	Pier Construction(T)
920/2013	Approaches to Feiyunjiangkou	Brigde Construction(T)
921/2013	Aojiangkou	Pier Construction(T)
922/2013	Haitan Strait	Fetching and Filling(T)
967/2013	Changjiangkou	Rehabilitation Construction(T)
968/2013	Zhoushan Island	Construction(T)
969/2013	Zhoushan Island	Pier Construction(T)
970/2013	Zhoushan Island	Work(T)
971/2013	Zhoushan Island	Surveying(T)
972/2013	Yongjiang	Work(T)
973/2013	Shipu Port	Pier Construction(T)
974/2013	Taizhou Bay	Dredging & Fetching and Filling(T)
975/2013	Taiwan Strait	Work(T)
976/2013	Taiwan Strait	Dredging(T)
977/2013	Taiwan Strait	Construction(T)
978/2013	Taiwan Strait	Reef Exploding(T)
979/2013	Taiwan Strait	Fairway Construction(T)
980/2013	Taiwan Strait	Berth Construction(T)
1004/2013	Huangpu River	Pipeline Work(T)
1005/2013	Zhoushan Island	Construction(T)
1006/2013	Zhoushan Island	Dredging(T)
1007/2013	Zhoushan Island	Berth Construction(T)
1008/2013	Zhoushan Island	Works(T)
1009/2013	Approaches to Xiangshan Port	Waterspout Work(T)
1010/2013	Zhoushan Sea Area	Seawall Construction(T)
1011/2013	Taizhou Bay	Bridge Construction(T)
1012/2013	Minjiangkou Southeastwards	Wreck Salvage(T)
1051/2013	Changjiangkou	Rebuilding Construction(T)
1053/2013	Taiwan Strait	Pier Construction(T)
1079/2013	Changjiangkou	Construction(T)
1080/2013	Hangzhou Gulf	Pier Construction(T)
1081/2013	Hangzhou Gulf	Pier Construction(T)

(4)South China Sea & Beibu Gulf

419/2003	Guangzhou Port	Anchorage Area(T)
210/2004	Zhujiangkou	Wreck(T)
204/2005	Zhanjiang Port	Wreck(T)
416/2006	Approaches to Daxingshanjiao	Wreck(T)
399/2008	Zhanjiang Port	Buoyage(T)
442/2008	Zhujiangkou	Buoyage(T)
475/2008	Zhujiangkou	Buoyage(T)
514/2008	Guangzhou Port	Buoyage(T)
590/2008	Guangzhou Port	Buoyage(T)
737/2009	Zhujiangkou	Anchorage Area(T)
852/2009	Zhujiangkou	Buoyage(T)
204/2010	Dahu Channel	Depths(T)
243/2011	Zhuhai Port Southwestwards	Buoyage(T)
786/2011	Zhanjiang Port	V-AIS(T)
843/2011	Approaches to Wailuomen Channel	Buoyage(T)
36/2012	Zhuhai Port	Buoyage(T)
37/2012	Zhanjiang Port	Buoyage(T)
87/2012	Leizhou Peninsula Westwards	Lightbeacon(T)
147/2012	Zhuhai Port	Buoyage(T)
177/2012	Zhuhai Port	Buoyage(T)
228/2012	Chaozhou Port	Buoyage(T)
229/2012	Dangan Island Southwestwards	V-AIS(T)
313/2012	Beibu Gulf	Construction(T)
352/2012	Zhujiangkou	Buoyage(T)
412/2012	Tieshan Port	Construction(T)
413/2012	Basuo New Port	Buoyage(T)
666/2012	Shenzhen Port	Buoyage(T)
667/2012	Shenzhen Port	Buoyage(T)
668/2012	Shenzhen Port	Buoyage(T)
669/2012	Shenzhen Port	Buoyage(T)
702/2012	Daya Bay	Buoyage(T)
759/2012	Guangzhou Port	AIS(T)
808/2012	Guangzhou Port	Buoyage(T)
875/2012	Beibu Gulf	Construction(T)
972/2012	Rongjiang Channel	Construction(T)

1132/2012	Zhanjiang Port	Lightbeacon(T)
1171/2012	Shenzhen Port	Buoyage(T)
1176/2012	Leizhou Peninsula Westwards	Lightbeacon(T)
1268/2012	Hainan Island	Pier Construction(T)
1290/2012	Zhujiangkou	Sand Fetching(T)
1291/2012	Zhujiangkou	Construction(T)
1309/2012	Zhujiangkou	Bridge Construction(T)
1343/2012	Zhujiangkou	Buoyage(T)
1380/2012	Guangzhou Port	Buoyage(T)
1430/2012	Zhanjiang Port	Lightbeacon(T)
1477/2012	Zhujiangkou	Construction(T)
1478/2012	Zhujiangkou	Construction(T)
1481/2012	Zhujiangkou	Bridge Construction(T)
1482/2012	Zhujiangkou	Dumping Ground(T)
1533/2012	Zhujiangkou	Construction(T)
1534/2012	Zhuhai Port	Bridge Construction(T)
1535/2012	Haikou Port	Pier Construction(T)
1536/2012	Yangpu Port	Pier Construction(T)
1538/2012	Hainan Island	Construction(T)
1560/2012	Shenzhen Port	Construction(T)
1645/2012	Zhujiangkou	Bridge Construction(T)
1646/2012	Zhuhai Port	Bridge Construction(T)
1648/2012	Beibu Gulf	Construction(T)
1670/2012	Fairway of Haimen Power Plant	Dredging(T)
1691/2012	Shantou Port	Construction(T)
1721/2012	Zhujiangkou	Sand Fetching(T)
1724/2012	Zhujiangkou	Buoyage(T)
1729/2012	Hainan Island	Construction(T)
15/2013	Zhuhai Port	Pier Construction(T)
19/2013	Hainan Island	Construction(T)
46/2013	Zhujiangkou	Bridge Construction(T)
107/2013	Zhujiangkou	Sand Fetching(T)
108/2013	Zhujiangkou	Safety Operation Area(T)
139/2013	Zhujiangkou	Submarine Pipeline Operating(T)
142/2013	Zhujiangkou	Bridge Construction(T)
215/2013	Zhujiangkou	Bridge Construction(T)
219/2013	Yangpu Port	Lightbeacon(T)

244/2013	Zhujiangkou	Dredging(T)
245/2013	Zhujiangkou	Sand Fetching(T)
268/2013	Zhujiangkou	Sand Fetching(T)
269/2013	Zhujiang	AIS(T)
270/2013	Zhuhai Port	Sand Fetching(T)
272/2013	Zhuhai Port	Pier Construction(T)
273/2013	Beibu Gulf	Pier Construction(T)
290/2013	Beibu Gulf	Construction(T)
320/2013	Zhujiangkou	Sand Fetching(T)
321/2013	Hainan Island	Construction(T)
347/2013	Zhujiangkou	Works(T)
375/2013	Daya Bay	Fairway Works(T)
376/2013	Zhujiangkou	Sand Fetching(T)
377/2013	Zhujiangkou	Sand Fetching(T)
378/2013	Zhuhai Port	Construction(T)
406/2013	Zhujiangkou	Sand Fetching(T)
408/2013	Weizhou Island Southwestwards	Seismic Exploration(T)
423/2013	Shenzhen Port	Construction(T)
424/2013	Zhujiangkou	Sand Fetching(T)
427/2013	Qinzhou Port	Pier Construction(T)
458/2013	Zhujiangkou	Dredging(T)
459/2013	Zhujiangkou	Construction(T)
460/2013	Zhuhai Port	Pier Construction(T)
461/2013	Bohexingang Harbour	Pier Construction(T)
462/2013	Bohexingang Harbour	Pier Construction(T)
494/2013	Approaches to Zhelangjiao	Lighthouse(T)
495/2013	Zhujiangkou	Fairway Works(T)
496/2013	Bohexingang Harbour	Pier Construction(T)
497/2013	Hainan Island	Reclamation(T)
498/2013	Hainan Island	Construction(T)
499/2013	Hainan Island	Berth Construction(T)
538/2013	Hainan Island Eastward	Construction(T)
548/2013	Guangzhou Port	Dredging(T)
571/2013	Zhujiangkou	Fairway Works(T)
572/2013	Zhujiang	Dredging(T)
573/2013	Zhujiang	Dredging(T)
609/2013	Zhujiang	Berth Dredging(T)

610/2013	Zhujiang	Pier Construction(T)
611/2013	Zhujiangkou	Construction(T)
612/2013	Zhujiangkou	Construction(T)
614/2013	Zhanjiang Port	Dredging(T)
649/2013	Shantou Port	Works(T)
650/2013	Zhuhai Port	Pier Construction(T)
677/2013	Zhuhai Port	Dredging(T)
679/2013	Zhuhai Port	Works(T)
680/2013	Yamen Channel	Construction(T)
681/2013	Tieshan Port	Construction(T)
710/2013	Humen Port	Pier Construction(T)
711/2013	Jiuzhou Port	Construction(T)
712/2013	Zhanjiang Port	Construction(T)
739/2013	Shantou Port	Dredging(T)
740/2013	Zhuhai Port	Dredging(T)
741/2013	Bohexingang Harbour	Pier Construction(T)
771/2013	Zhuhai Port	Construction(T)
810/2013	Shenzhen Port	Filling Works(T)
811/2013	Zhanjian Port	Pier Construction(T)
812/2013	Zhanjian Port	Reclamation(T)
853/2013	Hainan Island	Construction(T)
854/2013	Hainan Island	Construction(T)
855/2013	Hainan Island	Dredging(T)
893/2013	Zhuhai Port	Pier Construction(T)
894/2013	Hainan Island	Construction(T)
895/2013	Hainan Island	Construction(T)
923/2013	Zhujiangkou	Construction(T)
924/2013	Wanshan Archipelago	Offshore Exploration(T)
925/2013	Zhujiang	Construction(T)
926/2013	Guangzhou Port	Dredging(T)
927/2013	Guangzhou Port	Construction(T)
928/2013	Zhujiang	Dredging(T)
929/2013	Zhujiang	Dredging(T)
930/2013	Zhanjiang Port	Reclamation(T)
931/2013	Hainan Island	Dredging(T)
932/2013	Hainan Island	Drilling(T)
981/2013	Shantou Port	Exploding(T)

982/2013	South China Sea Northwards	Submarine Pipeline Laying(T)
983/2013	Guangzhou Port	Construction(T)
984/2013	Zhuhai Port	Underwater Blasting(T)
985/2013	Yamen Channel	Sand Fetching(T)
986/2013	Maoming Port	Pier Construction(T)
987/2013	Hainan Island	Construction(T)
1013/2013	Zhujiangkou	Dredging(T)
1014/2013	Guangzhou Port	Dredging(T)
1015/2013	Guangzhou Port	Dredging(T)
1016/2013	Beibu Gulf	Construction(T)
1054/2013	Guangzhou Port	Dredging(T)
1055/2013	Zhanjiang Port	Light-vessel (T)
1056/2013	Beibu Gulf	Submarine Pipeline Examining and Repairing(T)
1057/2013	Hainan Island	Construction(T)
1082/2013	Shenzhen Port	Bridge Construction(T)
1083/2013	Zhujiangkou	Construction(T)
1084/2013	Hainan Island	Construction(T)
1085/2013	Beibu Gulf	Seismic Exploration(T)

HYDROGRAPHIC INFORMATION REPORT SHEET

Name(s) of report sender(s)

Mailing address

Subject

Geographical area

Position or area limit ("PA" indicated if applicable)

.....

Affected chart(s)/publication(s)

Details:

Suggestion(s)/request(s)

.....

Signature :

Date:

HYDROGRAPHIC INFORMATION REPORT SHEET

INSTRUCTIONS

1. Extent of Information to be reported:

a) Discovery or the changes in position, range, depth of uncovered reefs, shoals, wrecks or other obstructions.

b) Discovery or changes of floating objects (e.g buoys, mooring buoys, large scale fishing stakes, floating shipwrecks), magnetic anomalies, discolored water or breakers.

c) Establishments or changes of navigation facilities.

d) Establishments or changes of mooring or berthing facilities (e.g. piers, submarine cables, overhead cables, mooring buoys, breakwaters).

e) Changes in the limit of fairway, anchorages or sailing route.

f) Shortcomings in Chinese coastal port and fairway charts and other relative publications.

2. Instructions:

a) Measuring instrument, methods and time should be specified in expressing the location or scope; and the coordinate system should be indicated (1954 Beijing coordinate system or WGS-84 coordinate system).

b) When position expressed in bearing and distance, the origin should be specified; and when position expressed in latitude and longitude, the number, edition and publisher of chart referred to should be specified.

c) Measuring instrument, methods and time of the obstruction or shoal soundings should be indicated. In addition, the sounding datum and whether it makes corrections for the height of the tide should also be indicated.

d) Elevation of a navigational mark should be accompanied by the datum it referred to, and height of a light should indicate whether it refers to that of the top or that of the center.

e) The report should be signed and affix the official seal.

3. Remarks:

a) The information reported will be checked upon our receipt and then used to the best advantage which may mean inclusion in due weekly edition of Notices to Mariners. Certain amount of compensation will be given to the report senders.

b) Please send the report to Shanghai MSA Survey and Mapping Office. Address: 82 Lane 7, Gongqing Road, Yangpu District, Shanghai.