



NOTICES TO MARINERS

Issue No.9(Total No.803)

Notice No.152-179

27 February 2017

CONTENTS

- I Sailing Bulletin
- II Index
- III Notices to Mariners
- IV Temporary Notices

In order to keep navigation safety and make Chinese coastal port and fairway Charts modify timely and accurately, mariners are requested to inform the china MSA immediately of the discovery of new danger, or changes or defects in aids to navigation and of shortcomings in Chinese coastal port and fairway charts or publications. Copies of Navigational warning, Sailing information, and Dynamic aids condition should be sent to Tianjin, Shanghai and Guangdong MSA timely. Departments and mariners may contact Shanghai Marine Chart Press Center or Tianjin, Shanghai and Guangdong MSA to get subscribing information. The Notices to Mariners can also be made through the following websites.

In addition to postal methods, the following additional communication facilities are available:

Tianjin MSA Survey and Mapping Office:	E-mail: hccd@tjmsa.gov.cn Phone: +86(0)22 58873119 Fax: +86(0)22 58873066
Shanghai Marine Chart Press Center:	E-mail: gztg@shmsa.gov.cn Phone: +86(0)21 65806386 Fax: +86(0)21 65679011
Guangdong MSA Survey and Mapping Office:	E-mail: hcmal@gdmsa.gov.cn Phone: +86(0)20 34084083 Fax: +86(0)20 34084020
China MSA Nautical Charts&Books Publisher:	Web: www.chart.gov.cn
China Hydrography Website:	Web: www.hydro.gov.cn

The Maritime Safety Administration of the People's Republic of China

Explanatory Notes

1. The Notices which publish the information about essential changing feature of Chinese coastal sea area and works at sea, is mainly used to correct the Chinese coastal port and fairway Charts and offer navigation safety information for mariners.
2. The information published in the notice origins from the marine information, the navigational warning, aids dynamics as well as the hydrographic achievements, which are issued by Maritime Administration. The additional source comes from shipping, fairway, sea, Harbour affairs, and fishing politics department.
3. The Notices include the Sailing Bulletin, the Notices to Mariners and Temporary Notices.
 - a) Sailing Bulletin announces rules and regulations of navigation, the printing, correcting and cancellation of publication, and the marine information which is promulgate by MSA and has important relationship which navigation safety. It is not used to correct the Charts.
 - b) The Notices to Mariners is used for user to correct related Chinese coastal port and fairway Charts. The number in parentheses behind the Chart No. indicates that only parts of the Notices related to this chart. The number in square bracket illustrated the previous update notice information.
 - c) The Temporary Notices published for the temporary establishment, cancellation, variation as well as works at sea. The Chart No. lists for user's convenience when mariners look up for the details.
4. Geographical position refer to the horizontal datum of the current edition of each affected chart. The 2000 national geodetic coordinate system which we adopt equals to WGS-84 world geodetic coordinate system in usage. The sounding datum refers to the level of Lowest Astronomical Tide and the elevation uses 1985 national vertical datum. Bearings are true reckoned clockwise from 000° to 359°. Those relating to lights are from seaward. The height of the lighthouse or light beacon is referred to Mean High Water Springs.
5. For symbols used in the Notices to Mariners, see GB12319-1998.
6. The unit in the Notices complies with the international standard unit of measurement, with the Chinese characters replaced by symbol and alphabet, such as degrees (°), minutes (′) and seconds (″), meters (m), kilometers (km) or nautical miles (M).

SAILING BULLETIN

1,Publication Information

1.New Chart Information

No.	Chart No.	Name	Scale	Date	Note
1	24112	APPROACHES TO BASIN IN HUANGHUA PORT	1:25000	2017年1月第2版	
2	37101	RIZHAO PORT	1:75000	2017年1月第3版	
3	53253	SANGUANTANG TO LINGQIAO	1:5000	2017年1月第2版	
4	81102	FAIRWAY OF CHAOZHOU POWER PLANT	1:20000	2017年1月第1版	New Scope 23°27'00"N ~23°37'38"E 117°05'10"N ~117°13'14"E

2.Disused Chart Information

No.	Chart No.	Name	Scale	Date	Note
1	24112	APPROACHES TO BASIN IN HUANGHUA PORT	1:25000	2016年11月第1版	
2	37101	RIZHAO PORT	1:75000	2015年3月第2版	
3	53253	SANGUANTANG TO LINGQIAO	1:5000	2010年5月第1版	
4	81102	FAIRWAY OF CHAOZHOU POWER PLANT	1:15000	2014年11月第3版	

INDEX

1,GEOGRAPHICAL INDEX

Yellow Sea	Qinhuangdao Port	(172)
	Huanghua Port	(153)
Yellow Sea	Dalian Port	(152)
	Shidao Port	(154)
	Jinghai Gulf	(173)
	Guanhekou	(155)
	Guanhe	(156)
	Lianyungang Port	(174)
	Yancheng Port	(175)
East China Sea	Changjiangkou	(176)
	Hangzhou Gulf	(157),(158),(159),(160),(161)
	Zhoushan Islands	(162),(163),(164),(165),(166)
	Xiazhimen	(177)
Taiwan Strait	Meizhou Bay	(167)
South China Sea	Guangzhou Port	(178)
	Qiongzhou Strait	(168)
	East Qiongzhou Strait	(169),(170)
	Hainan Island	(171),(179)

2,INDEX OF CHARTS AFFECTED

Chart No.	Notice No.	Notice No. (T)
12001	152	
12002	152	
12301	152	
21001		172
21101		172
23001	153	
24101	153	
35001	154	
35002		173
37001	155	
1301	152	
1302	152	
1305	154	
1306	155	
41001	155	
41101	155	
41112		174
41212	156	
41221	155	
42111		175
42112		175
51001	157,158,159,160,161	
51121	157	
51122	157,158,159,160,161	
51123	159	
51172	157,158,159,160,161	
52001	162,163	
52132		176
52133	163	
52134	162,164	
52135	165	
52172	163	
52173	162,163,165	
53001	162,165	
53002		177
53252	166	

Notices to Mariners

152. Yellow Sea – Dalian Port – Temporary Dumping Area

Delete temporary dumping area centered on 38°55'41".0N, 122°06'25".0E, radius 1km and note.

Chart 12001[2016-1256] 12002[2016-1230] 12301[2016-1013]
1301[2016-1456] 1302[2017-43]

Source State Oceanic Administration 001/2017

153. Bohai Sea – Huanghua Port – Buoyage

Insert light-buoy in the following position:









Name	Position	Characteristic
(1) 赵东平台海底电缆1号灯浮标	38°27'30".6N, 117°42'25".6E	(1)  莫(C)黄12s
(2) 赵东平台海底电缆2号灯浮标	38°27'33".5N, 117°42'27".5E	(2)  莫(C)黄12s
(3) 赵东平台海底电缆3号灯浮标	38°27'36".4N, 117°42'29".4E	(3)  莫(C)黄12s
(4) 赵东油田C4平台管线1号灯浮标	38°30'28".5N, 117°46'11".5E	(C4-1)  莫(C)黄12s
(5) 赵东油田C4平台管线2号灯浮标	38°30'01".9N, 117°45'41".1E	(C4-2)  莫(C)黄12s
(6) 赵东油田C4平台管线3号灯浮标	38°29'36".7N, 117°44'58".3E	(C4-3)  莫(C)黄12s
(7) 赵东油田C4平台管线4号灯浮标	38°29'11".2N, 117°44'28".5E	(C4-4)  莫(C)黄12s
(8) 赵东油田C4平台管线5号灯浮标	38°28'56".7N, 117°44'15".6E	(C4-5)  莫(C)黄12s

Chart 23001(4)[2017-138] 24101(4)[2017-21]

Source Beihai Aids 2/2017

154. Yellow Sea – Shidao Port – Temporary Dumping Area

Insert limit of dumping area joining the following positions and note "临时倾倒地" inside:

- (1) 37°00'44".0N, 122°54'16".4E
- (2) 37°00'44".0N, 122°54'56".9E
- (3) 36°59'39".2N, 122°54'56".9E
- (4) 36°59'39".2N, 122°54'16".5E

注: 自2017年1月3日, 使用期限3年。

Chart 35001[2016-1505] 1305[2016-1102]

Source State Oceanic Administration 2/2017

155. Yellow Sea – Guanhekou – Wreck

Delete "据报  概位(2015)" in position 34°37'35".1N, 119°50'48".7E.

Chart 37001[2017-49] 41001[2017-49] 41101[2017-44] 41221[2016-1416]
1306[2016-1417]

Source Lianyungang Navigation Notice 084/2016

156.Yellow Sea – Guanhe – Wreck

Delete "概位 概位" in position 34°19'12".6N,119°44'09".0E.

Chart 41212[2016-1168]

Source Lianyungang Navigation Notice 084/2016

157.East China Sea – Hangzhou Gulf – Anchorage

Insert anchorage area joining the following position and note "独山锚地" inside:

- (1)30°37'31".9N,121°12'11".5E
- (2)30°37'59".1N,121°13'12".0E(51121 西图廓交点)
- (3)30°38'29".0N,121°14'18".4E
- (4)30°37'21".3N,121°15'00".0E(51122 东图廓交点)
- (5)30°36'34".3N,121°15'28".9E
- (6)30°36'21".6N,121°15'00".0E(51122 东图廓交点)
- (7)30°36'05".1N,121°14'22".3E
- (8)30°36'51".8N,121°13'12".0E(51121 西图廓交点)

注:锚地水深约10.0米,底质为淤泥质粉质粘土和淤泥质粉质粘土夹粉土。

Chart 51001[2016-1506] 51121(2~8)[2016-] 51122(1~4,6~8)[2016-1506]
51172[2016-1506]

Source Jiaxing Navigation Notice 016/2016

158.East China Sea – Hangzhou Gulf – Anchorage

Insert anchorage area joining the following position and note "彩旗山危险品船舶锚地" inside:

- (1)30°34'23".3N,121°08'32".9E
- (2)30°33'50".8N,121°08'34".8E
- (3)30°33'57".4N,121°11'04".7E
- (4)30°34'29".8N,121°11'02".8E

注:锚地大部分水域水深9.1-10.9米,锚地西北角网西北方向水深逐渐加大,最深可达20.2米,底质为砂质粉土和淤泥质粉质粘土。

Chart 51001[2017-157] 51122[2017-157] 51172[2017-157]

Source Jiaxing Navigation Notice 016/2016

159. East China Sea – Hangzhou Gulf – Anchorage

Insert anchorage area joining the following position and note "白塔山锚地" inside:

(1) 30°31'47".0N, 120°59'41".7E

(2) 30°32'35".0N, 121°00'42".8E

(3) 30°32'23".0N, 121°00'55".4E

(4) 30°31'35".0N, 120°59'54".4E

注: 锚地水深4.6–6.5米, 底质为淤泥质粉质粘土。

Chart 51001[2017–158] 51122[2017–158] 51123[2016–] 51172[2017–158]

Source Jiaxing Navigation Notice 016/2016

160. East China Sea – Hangzhou Gulf – Anchorage

Amend anchorage area joining the following position and note "汤山联检、待泊锚地" inside:

(1) 30°34'11".4N, 121°04'54".7E

(2) 30°34'31".6N, 121°05'55".8E

(3) 30°32'21".4N, 121°07'13".8E

(4) 30°31'08".3N, 121°06'44".4E

(5) 30°32'25".6N, 121°08'49".5E

(6) 30°31'12".9N, 121°08'14".6E

注: 锚地水深8.5–15米, 局部区域可达20米, 底质为砂质粉土和淤泥质粉质粘土。

Chart 51001[2017–159] 51122[2017–159] 51172[2017–159]

Source Jiaxing Navigation Notice 016/2016sh

161. East China Sea – Hangzhou Gulf – Fairway Construction

Amend limit of middle aix fairway area joining the following position:

(1) 30°33'17".8N, 121°12'35".7E

(2) 30°33'04".9N, 121°07'39".7E

(3) 30°35'03".9N, 121°06'28".4E

注: 乍浦港区进港航道入口段随锚地调整后, 进行裁弯取直调整。调整后进港航道轴线入口段自位置(1)处沿266°航向从东向西航行约4.27海里至位置(2)处, 转向332°, 航行约2.38海里到达乍浦港区码头前沿即位置(3)处, 航道宽度2千米保持不变。

Chart 51001[2017–160] 51122[2017–160] 51172[2017–160]

Source Jiaxing Navigation Notice 016/2016

162. East China Sea – Zhoushan Islands – Lightbeacon


The rebuilding work of the lightbeacon in position 30° 10' 59" .4N, 122° 18' 00" .7E have been completed, new Characteristic "  闪^{6s20m7M}雷康(K) ", others unchanged.

Chart 52001[2016–1466] 52134[2016–940] 52173[2016–986] 53001[2017–7]
2308[2017–7]

Source East China Sea Aids 019/2016

163. East China Sea – Zhoushan Islands – Lightbeacon


The rebuilding work of the lightbeacon in position 30° 27' 43" .5N, 122° 14' 27" .3E have been completed, new Characteristic "  闪^{(3)12s38m10M}雷康(Q) ", others unchanged.

Chart 52001[2017–162] 52133[2016–986] 52172[2016–1463] 52173[2017–162]

Source East China Sea Aids 019/2016

164. East China Sea – Zhoushan Islands – Lightbeacon


The rebuilding work of the lightbeacon in position 30° 13' 58" .3N, 122° 15' 22" .8E have been completed, new Characteristic "  闪^{(4)白红10s12m7/3M} ", others unchanged.

Chart 52134[2017–162]

Source East China Sea Aids 019/2016

165. East China Sea – Zhoushan Islands – Lightbeacon


The rebuilding work of the lightbeacon in position 30° 07' 18" .6N, 122° 08' 17" .1E have been completed, new Characteristic "  闪^{(3)红6s7.3m3M} ", others unchanged.

Chart 52135[2016–1295] 52173[2017–163] (with chart unchanged) 53001[2017–162]

Source East China Sea Aids 019/2016

166. East China Sea – Zhoushan Islands – Lightbeacon


The rebuilding work of the lightbeacon in position 29° 54' 34" .2N, 121° 37' 24" .7E have been completed, new Characteristic " 下行前灯  定红11m3M ", others unchanged.

Chart 53252[2015–768] 53253[2011–1007]

Source East China Sea Aids 019/2016

167. Taiwan Strait – Meizhou Bay – AIS Virtual Navigation Mark


Delete "  V-AIS" in position 24° 52' 13" .8N, 119° 00' 09" .3E.

Chart 63001[2016–1478] 64131[2016–1478] 2311[2016–1475]

Source Quanzhou Navigation Notice 063/2016

168.South China Sea – Qiongzhou Strait – Yuehai Railway Ferry – Aids

Insert light-buoy in the following position:

Name	Position	Characteristic
(1)新海滚装码头2号灯浮	20°03'17".8N,110°08'35".3E	(2)  闪(3)红10s
(2)新海滚装码头防波堤灯桩	20°03'35".6N,110°08'49".7E	★ 闪(2)6s18m5M
Chart	88001(2)[2017-124] 88402[2017-] 88403[2016-] 01103[2017-105]	
Source	Nanhai Aids 006/2017	

169.South China Sea – East Qiongzhou Strait – Mulan Port – LightBeacon

Insert "★^{等明暗}4s9m4M" in position 20°08'30".0N,110°40'34".8E.

Chart 88001[2017-168] 01102[2017-78]

Source Nainan Navigation Warning 0003/2017

170.South China Sea – East Qiongzhou Strait Mulan Port – LightBeacon

Insert "★^{等明暗}4s9m4M" in position 20°09'06".0N,110°40'05".4E.

Chart 01102[2017-169]

Source Nainan Navigation Warning 0004/2017

171.South China Sea – Hainan Island – Sanya Port And Approaches – LightBeacon

Insert "★^闪4s11m5M" in position 18°12'31".6N,109°23'25".8E.

Chart 03001[2016-1419] 03002[2016-921] 03201[2016-] 3317[2016-1419]

Source Nanhai Aids 007/2017

Blank Page

Temporary Notices

172. Bohai Sea – Qinhuangdao Port – Revetment Construction (T)

From 6 January to 10 May 2017, revetment construction is in progress within the area bounded by the following positions :

- (1) 39°48'05".5N, 119°26'42".7E
- (2) 39°48'05".7N, 119°26'42".8E
- (3) 39°48'07".9N, 119°26'39".2E
- (4) 39°48'07".4N, 119°26'38".9E

Mariners are advised to navigate with caution and contact with operating vessel.

Chart 21001 21101

Source Qinhuangdao Navigation Notice 001/2017

173. Yellow Sea – Jinghai Gulf – Breakwater Construction (T)

From 20 January 2015 to 20 April 2017, breakwater construction is in progress within the area bounded by the following positions :

- (1) 36°54'17".6N, 122°02'17".5E
- (2) 36°52'44".9N, 122°02'18".7E
- (3) 36°52'06".8N, 122°02'46".6E
- (4) 36°51'28".6N, 122°03'09".3E
- (5) 36°51'09".7N, 122°02'20".2E
- (6) 36°52'20".7N, 122°01'37".8E
- (7) 36°54'17".3N, 122°01'36".3E

Operating vessel is showing signals and keeping watch on VHF Ch. 16.

Chart 35002

Source Weihai Navigation Notice 002/2015&001/2017

174. Yellow Sea – Lianyungang Port – Pier Construction (T)

From 1 January to 17 September 2017, pier construction is in progress within the area bounded by the following position:

- (1) 34°45'35".5N, 119°26'32".3E
- (2) 34°45'24".8N, 119°26'28".8E
- (3) 34°45'20".1N, 119°26'46".8E
- (4) 34°45'31".0N, 119°26'50".9E

Blank Page

Operating vessel is showing signal and keeping watch on VHF Ch.16&69. Mariners are advised to contact with operating vessel and navigate with caution.

Chart 41112

Source Lianyungang Navigation Notice 085/2016

175.Yellow Sea – Yancheng Port – Pier Construction(T)

From 31 December 2016 to 31 March 2017, pier construction is in progress within the area bounded by the following position:

(1)33°49'05".8N,120°28'45".8E

(2)33°49'02".5N,120°28'45".8E

(3)33°49'15".8N,120°29'01".9E

(4)33°49'15".8N,120°28'58".0E

Operating vessel is showing signal and keeping watch on VHF Ch.16. Mariners are advised to contact with operating vessel and navigate with caution.

Chart 42111 42112

Source Yancheng Navigation Notice 106/2016

176.East China Sea – Changjiangkou – Breakwater Construction(T)

From 31 December 2016 to 20 January 2018, breakwater construction is in progress day and night within the area bounded by the following position:

(1)30°34'52".1N,122°04'50".4E

(2)30°35'18".1N,122°05'46".3E

(3)30°35'28".1N,122°05'40".1E

(4)30°35'02".1N,122°04'44".2E

Operating vessel is showing signal and keeping watch on VHF Ch.16. Mariners are advised to contact with operating vessel and navigate with caution.

Chart 52132

Source Shanghai Navigation Notice 605/2016

177.East China Sea – Xiazhimen – Dredging(T)

From 1 January to 31 July 2017, Dredging is in progress day and night within the line joining the position (1)29°41'35".6N,121°29'13".9E, (2)29°42'10".1N,121°29'08".0E and the line joining the position (3)29°41'34".0N,121°29'16".1E, (4)29°42'12".2N,121°29'07".9E

Operating vessel is showing signal and keeping watch on VHF Ch.06. Mariners are advised to

Blank Page

contact with operating vessel and navigate with caution.

Chart 53002

Source Ningbo Navigation Notice 265/2016

178.South China Sea – Guangzhou Port – Buoyage (T)

Move light–buoy to new position,others unchanged:

Name	Former Position	New Position
(1)广州港A6号灯浮	22°17'11".2N,113°48'13".5E	22°17'27".4N,113°48'08".2E
(2)广州港2号灯浮	22°18'16".2N,113°47'59".9E	22°18'05".4N,113°48'00".1E

Chart 80206 84211 84212 84220 84221 84224 84227

Source Guangdong Navigation Warning 0007/2017

179.South China Sea – Hainan Island – Puqian Port – Pier Construction (T)

From 06 January to 31 July 2017, pier construction is in progress within the area bounded by the following position:

- (1)20°01'51".0N,110°34'25".3E
- (2)20°01'52".0N,110°34'25".0E
- (3)20°01'52".8N,110°34'24".5E
- (4)20°01'52".4N,110°34'23".3E
- (5)20°01'50".5N,110°34'24".0E

The signals are showed in the front of working area. Vessels are not permitted to enter the area.

Anchoring and fishing are prohibited within this area.

Chart 88001 01201

Source Qinglan Navigation Notice 001/2017

Blank Page

Disabled Temporary Notice List

(1) Bohai Sea

924/2016	Tangshan Port	Breakwater(T)
925/2016	Tangshan Port	Breakwater(T)
1241/2016	South Of Bohai Sea	Construction(T)
1272/2016	Tianjin Port	Dredging(T)
1273/2016	Tianjin Port	Dredging(T)
1274/2016	Tianjin Port	Dredging(T)
1331/2016	Tangshan Port	Dredging(T)
1390/2016	Tianjin Port	Fetching & Filling(T)
1487/2016	Tangshan Port	Dredging(T)
16/2017	Tianjin Port	Construction(T)

(2) Yellow Sea

858/2016	Qingdao Port	Construction(T)
1333/2016	Lianyungang Port	Dredging(T)

(3) East China Sea & Taiwan Strait

650/2016	Zhoushan Islands	Lightbeacon(T)
764/2016	Changjiangkou	Construction(T)
1048/2016	Wenzhou Bay	Bridge Construction(T)
1049/2016	Minjiangkou	Construction(T)
1129/2016	Hangzhou Gulf	Pier Construction(T)
1164/2016	Quanzhou Bay	Dredging(T)
1244/2016	Zhoushan Islands	Reclamation(T)
37/2017	Aojiang	Bridge Construction(T)
38/2017	Xiamen Port and Approaches	Exploding(T)

(4) South China Sea & Beibu Gulf

1454/2016	Weizhou Island Southwestwards	Drilling(T)
1455/2016	Qinzhou Port	Pier Construction(T)

INDEX OF TEMPORARY NOTICES IN FORCE

(1) Bohai Sea

383/2010	Tianjin Port	Buoyage(T)
923/2016	Liaodong Gulf	Construction(T)
964/2016	Lvshun Xingang	Pier Construction(T)
1150/2016	Qinhuangdao Port	Dredging(T)
1275/2016	South of Bohai Sea	Seismic Exploration(T)
1303/2016	Tangshan Port	Winter Buoyage(T)
1304/2016	Tianjin Port	Winter Buoyage(T)
1305/2016	Huanghua Port	Winter Buoyage(T)
1306/2016	Binzhou Port	Winter Buoyage(T)
1362/2016	Changxingdao	Winter Buoyage(T)
1363/2016	Yingkou	Winter Buoyage(T)
1364/2016	Qinhuangdao Port	Winter Buoyage(T)
1365/2016	Tianjin Port	Winter Buoyage(T)
1384/2016	Yingkou Port	Winter Buoyage(T)
1385/2016	Yingkou Port	Winter Buoyage(T)
1386/2016	Yingkou Port	Winter Buoyage(T)
1387/2016	Panjin Port	Winter Buoyage(T)
1388/2016	Jinzhou Port	Winter Buoyage(T)
1389/2016	Huludao Port	Winter Buoyage(T)
1391/2016	Weifang Port	Winter Buoyage(T)
1392/2016	Yantai Port	Winter Buoyage(T)
1393/2016	Yantai Port	Winter Buoyage(T)
1394/2016	Yantai Port	Winter Buoyage(T)
1423/2016	Dongying Port	Breakwater Construction(T)
1424/2016	Dongying Port	Dredging(T)
1425/2016	Dongying Port	Breakwater Construction(T)
1426/2016	Weifang Port	Winter Buoyage(T)
1519/2016	Tianjin Port	Sea Wall Construction(T)
15/2017	Qinhuangdao Port	Backfill Construction(T)
31/2017	Tianjin Port	Breakwater Construction(T)
61/2017	Tianjin Port	Pier Construction(T)
62/2017	Tianjin Port	Dredging(T)
63/2017	Changdao	Pier Construction(T)
65/2017	Yantai Port	Reclamation(T)
82/2017	Dongying Port	Drilling(T)

97/2017	Nanchangshan Island	Breakwater Construction(T)
106/2017	Jinzhou Gulf	Reclamation(T)
107/2017	Binzhou Port	Dredging(T)
125/2017	Jinzhou Gulf	Reclamation(T)
151/2017	Huanghua Port	Surveying(T)
172/2017	Qinhuangdao Port	Revetment Construction(T)

(2) Yellow Sea

506/2012	Lianyungang Port	V-AIS(T)
896/2012	Shidao Port	Fairway(T)
1084/2012	Feihuanghekou	Lightbeacon(T)
214/2013	Sheyang Port	Buoyage(T)
1421/2014	Lianyungang Port	Dumping Area(T)
462/2015	Dafeng Port	Buoyage(T)
1050/2015	Jiangsu Coastals	Anemometer Tower(T)
200/2016	Rizhao Port	Pier Construction(T)
272/2016	Rizhao Port	Breakwater Construction(T)
332/2016	Rizhao Port	Backfill Construction(T)
501/2016	Rizhao Port	Construction(T)
759/2016	Rizhao Port	Revetment Construction(T)
1127/2016	Guanhe	Pier Construction(T)
1242/2016	Yantai Port	Reclamation(T)
1301/2016	Dalian Port	Geological Exploration(T)
1332/2016	Yantai Port	Fairway Construction(T)
1359/2016	Zhuanghe Port	Winter Buoyage(T)
1360/2016	Dalian Port	Pier Construction(T)
1395/2016	Yantai Port	Breakwater Construction(T)
1396/2016	Yantai Port	Berth Construction(T)
32/2017	Rizhao Port	Dredging(T)
33/2017	Lianyungang Port	Bridge Construction(T)
34/2017	Binhai Port and Approaches	Construction(T)
64/2017	Dalian Port	Fairway Construction(T)
66/2017	Jiangsu Coastal	Reef Construction(T)
80/2017	Yalujiang	Winter Buoyage(T)
81/2017	Dandong Port	Winter Buoyage(T)
83/2017	Rizhao Port	Construction(T)
84/2017	Rizhao Port	Dredging(T)

98/2017	Yantai Port	Pier Construction(T)
99/2017	Yantai Port	Breakwater Construction(T)
100/2017	Rizhao Port	Work(T)
108/2017	Yantai Port	Fairway Construction(T)
126/2017	Yantai Port	Dredging(T)
127/2017	Qingdao Port	Fairway Expansion(T)
128/2017	Lianyungang Port	Dredging(T)
173/2017	Jinghai Gulf	Breakwater Construction(T)
174/2017	Lianyungang Port	Pier Construction(T)
175/2017	Yancheng Port	Pier Construction(T)

(3)East China Sea & Taiwan Strait

304/2002	Xiamen Port	Mooring buoy(T)
322/2003	Zhoushan	Mooring buoy(T)
22/2004	Changjiangkou	Anchorage Area(T)
148/2004	Changjiangkou	Dumping ground(T)
543/2007	Zhoushan Islands	Anchorage Area(T)
1077/2007	Zhoushan Islands	Buoyage(T)
1079/2007	Zhejiang Coastal	Mooring buoy(T)
894/2009	Fujian Coastal	Navigable Fairway(T)
925/2009	Fujian Coastal	Anchorage(T)
698/2010	Fuzhou Port	Lightbeacon(T)
702/2010	Quanzhou Bay	Lightbeacon(T)
889/2010	Quanzhou Bay	LightBeacon(T)
1016/2010	Sanmen Bay	Buoyage(T)
1220/2010	Zhoushan Islands	Anchorage(T)
68/2012	Changjiangkou	Bridge Navigation(T)
617/2012	Zhejiang Coastal	Lightbeacon(T)
663/2012	Feiyunjiang	Buoyage(T)
1524/2012	Changjiangkou	Lightbeacon(T)
225/2015	Meizhou Bay	Dredging(T)
264/2015	Zhoushan Islands	Bridge Construction(T)
414/2015	Changjiangkou	Construction(T)
466/2015	Yueqing Bay	Bridge Construction(T)
554/2015	Zhoushan Islands	Bridge Construction(T)
730/2015	Yueqing Bay	Bridge Construction(T)
1051/2015	Sanmen Bay	Bridge Construction(T)

1194/2015	Sanmen Bay	Bridge Construction(T)
139/2016	Zhoushan Islands	Construction(T)
182/2016	Zhoushan Islands	Pier Construction(T)
337/2016	Meizhou Gulf	Cofferdam Construction(T)
376/2016	Zhoushan Islands	Bridge Construction(T)
384/2016	Ai' wanwan Approaches	Dredging(T)
410/2016	Zhoushan Islands	Pier Construction(T)
414/2016	Zhoushan Islands	Dike Construction(T)
504/2016	Zhoushan Islands	Pier Construction(T)
720/2016	Changjiangkou	Construction(T)
721/2016	Zhoushan Islands	Dredging(T)
819/2016	Zhoushan Islands	Bridge Construction(T)
828/2016	Meizhou Bay	Reef Exploding & Cleaning(T)
860/2016	Weitou Bay	Cultivation Cofferdam Construction(T)
866/2016	Weitou Bay	Pipeline Work(T)
904/2016	Jiaojiang River	Lightbeacon(T)
1128/2016	Zhoushan Island	Pier Construction(T)
1132/2016	Zhoushan Island	Pier Construction(T)
1133/2016	Yueqing Bay	Pier Construction(T)
1134/2016	Yueqing Bay	Pier Construction(T)
1135/2016	Wenzhou Bay	Cofferdam Construction(T)
1137/2016	Xiamen Port	Berth Construction(T)
1161/2016	Taizhou Port	Pier Construction(T)
1162/2016	Jinqing Port	Bridge Construction(T)
1179/2016	Aojiangkou	Cofferdam Construction(T)
1181/2016	Pinghai Bay and Approaches	Construction(T)
1196/2016	Zhoushan Islands	Bridge Construction(T)
1199/2016	Yueqing Bay	Bridge Construction(T)
1219/2016	Changjiangkou	Construction(T)
1221/2016	Ningbo Port	Surveying(T)
1222/2016	Meizhou Bay	Construction(T)
1223/2016	Meizhou Bay	Berth Construction(T)
1245/2016	Ningbo Port	Surveying(T)
1246/2016	Ningbo Port	Surveying(T)
1247/2016	Ningbo Port	Surveying(T)
1248/2016	Ningbo Port	Surveying(T)
1249/2016	Ningbo Port	Surveying(T)

1251/2016	Ningbo Port	Dredging(T)
1280/2016	Zhoushan Islands	Pier Construction(T)
1281/2016	Sanmen Bay	Bridge Construction(T)
1285/2016	Xiamen Port	Surveying(T)
1286/2016	Weitou Bay	Reef Exploding(T)
1314/2016	Ningbo Port	Dredging(T)
1315/2016	Meizhou Bay	Dredging(T)
1317/2016	Xiamen Port	Fairway Construction(T)
1338/2016	Zhoushan Islands	Construction(T)
1339/2016	Xiamen Port	Fairway Construction(T)
1366/2016	Changjiangkou and Approaches	Construction(T)
1368/2016	Sanmen Bay	Dike Construction(T)
1369/2016	Taizhou Bay	Construction(T)
1397/2016	Changjiangkou	Dyke Construction(T)
1398/2016	Changjiangkou	Dyke Construction(T)
1399/2016	Wenzhou Port	Bridge Construction(T)
1400/2016	Oufeitan	Cofferdam Construction(T)
1401/2016	Oufeitan	Cofferdam Construction(T)
1402/2016	Approaches to Dongtou Island	Cofferdam Construction(T)
1404/2016	Fuzhou Port	Bridge Construction(T)
1405/2016	Xiamen Port	Construction(T)
1429/2016	Changjiangkou	Construction(T)
1430/2016	Approaches to Dayangshan	Construction(T)
1433/2016	Lingjiang	Bridge Construction(T)
1434/2016	Yueqing Bay	Dike Construction(T)
1435/2016	Wenzhou Port	Work(T)
1436/2016	Wenzhou Port	Bridge Construction(T)
1437/2016	Wenzhou Port	Cofferdam Construction(T)
1438/2016	Feiyunjiang	Bridge Construction(T)
1439/2016	Aojiang	Bridge Construction(T)
1440/2016	Shangcheng Port	Salvage Procedure(T)
1441/2016	Dayushan and Approaches	Work(T)
1442/2016	Baimagang	Berth Construction(T)
1443/2016	Baimahe	Salvage Procedure(T)
1444/2016	Sansha Bay	Berth Construction(T)
1445/2016	Sansha Bay	Reclamation(T)
1446/2016	Sansha Bay	Reclamation(T)

1447/2016	Sansha Bay	Reclamation(T)
1448/2016	Xiamen Port	Fairway Construction(T)
1449/2016	Xiamen Port	Dredging(T)
1488/2016	Xiamen Port	Bridge Construction(T)
1520/2016	Jiaxing Port and Approaches	Bridge Construction(T)
1521/2016	Jiaxing Port and Approaches	Construction(T)
1522/2016	Zhoushan Islands	Pier Construction(T)
1524/2016	Ningbo Port	Bridge Construction(T)
1525/2016	Sanmen Bay	Construction(T)
1526/2016	Sanmen Bay	Construction(T)
1527/2016	Luoyuan Bay and Approaches	Dredging(T)
1528/2016	Fuzhou Port	Reef Clearing(T)
1529/2016	Minjiang River	Construction(T)
35/2017	Yueqing Bay	Bridge Construction(T)
36/2017	Wenzhou Port	Bridge Construction(T)
39/2017	Xiamen Port and Approaches	Bridge Construction(T)
40/2017	Xiamen Port and Approaches	Sand Fetching(T)
67/2017	Changjiangkou	Fetching and Filling(T)
68/2017	Zhoushan Port	Surveying(T)
69/2017	Yongjiang River	Surveying(T)
70/2017	Zhoushan Islands	Pier Construction(T)
71/2017	Aojiang River	Bridge Construction(T)
85/2017	Zhoushan Islands	Trestle Bridge Construction(T)
86/2017	Ningbo Port	Berth Construction(T)
87/2017	Ningbo Port	Pier Construction(T)
88/2017	Ningbo Port	Dike Construction(T)
89/2017	Ningbo Port	Pier Construction(T)
90/2017	Lingjiang	Bridge Construction(T)
91/2017	Wenzhou Port	Construction(T)
101/2017	Sansha Port	Reclamation(T)
102/2017	Xiamen Port and And Approaches	Sand Fetching(T)
103/2017	Dongshan Bay	Revetment Construction(T)
109/2017	Sanmen Bay	Bridge Construction(T)
110/2017	Taizhou Bay	Bridge Construction(T)
111/2017	Fuzhou Port	Construction(T)
112/2017	Meizhou Bay and Approaches	Reclamation(T)
129/2017	Zhoushan Port	Surveying(T)

130/2017	Zhoushan Port	Surveying(T)
131/2017	Zhoushan Port	Dredging(T)
132/2017	Zhoushan Port	Dredging(T)
133/2017	Zhoushan Port	Surveying(T)
134/2017	Zhoushan Port	Reef Exploding(T)
176/2017	Changjiangkou	Breakwater Construction(T)
177/2017	Xiazhimen	Dredging(T)

(4)South China Sea & Beibu Gulf

419/2003	Guangzhou Port	Anchorage Area(T)
210/2004	Zhujiangkou	Wreck(T)
204/2005	Zhanjiang Port	Wreck(T)
416/2006	Approaches to Daxingshanjiao	Wreck(T)
737/2009	Zhujiangkou	Anchorage Area(T)
852/2009	Zhujiangkou	Buoyage(T)
243/2011	Zuhai Port Southwestwards	Buoyage(T)
786/2011	Zhanjiang Port	V-AIS(T)
843/2011	Approaches to Wailuomen Channel	Buoyage(T)
36/2012	Zuhai Port	Buoyage(T)
228/2012	Chaozhou Port	Buoyage(T)
352/2012	Zhujiangkou	Buoyage(T)
1171/2012	Shenzhen Port	Buoyage(T)
1724/2012	Zhujiangkou	Buoyage(T)
219/2013	Yangpu Port	Lightbeacon(T)
269/2013	Zhujiang	AIS(T)
494/2013	Approaches to Zhelangjiao	Lighthouse(T)
1055/2013	Zhanjiang Port	Light-vessel (T)
1104/2013	Zhujiangkou	Buoyage(T)
1217/2013	Fangcheng Port	Lightbeacon(T)
1315/2013	Beihai New Harbour	Lightbeacon(T)
1435/2013	Zhujiangkou	Lightbeacon(T)
1457/2013	Zhanjiang Port	Lightbeacon(T)
1487/2013	Jinghai Bay And Approaches	Safety Operation Area(T)
1489/2013	Aojiao Anchorage Southwestwards	Safety Operation Area(T)
37/2014	Approaches to Haimen Bay	Lightbeacon(T)
39/2014	Zhanjian Port	Buoyage(T)
545/2014	Approaches to Shantou Port	Lightbeacon(T)

655/2014	Zhujiangkou	Buoyage(T)
982/2014	Maoming Port	Construction(T)
1128/2014	Zhanjiang Port	Lightbeacon(T)
1130/2014	Wailuomen Channel	Lightbeacon(T)
1132/2014	Tieshan Port	Safety Operation Area(T)
1168/2014	Zhujiangkou	Buoyage(T)
1228/2014	Guangzhou Port	V-AIS(T)
1362/2014	Leizhou Peninsula Eastwards	Lightbeacon(T)
1363/2014	Leizhou Peninsula Westwards	Lightbeacon(T)
1498/2014	Shantou Port	Lightbeacon(T)
129/2015	Zhuhai Port	Buoyage(T)
130/2015	Zhuhai Port	Buoyage(T)
596/2015	Zhujiangkou	Lightbeacon(T)
597/2015	Zhujiangkou	Buoyage(T)
759/2015	Zhanjiang Port	Light-vesse(I T)
787/2015	Fangcheng Port	Lightbeacon(T)
806/2015	Dachen Bay	Lightbeacon(T)
807/2015	Shantou Port	Lightbeacon(T)
810/2015	Qinzhou Port	Construction(T)
1053/2015	Naozhou Island Westwards	Buoyage(T)
1174/2015	Tieshan Port	Buoyage(T)
419/2016	Zhujiangkou	Lighthouse(T)
466/2016	Hainan Island	Geological Exploration(T)
506/2016	Maoming	Buoyage(T)
526/2016	Maoming	Buoyage(T)
527/2016	Maoming	Buoyage(T)
598/2016	Zhujiangkou	Buoyage(T)
655/2016	Daya Bay	Pier Construction(T)
666/2016	Zhujiangkou	Buoyage(T)
698/2016	Zhujiangkou	Buoyage(T)
730/2016	Guangzhou Nanshaqu	Buoyage(T)
775/2016	Hainan Island	Pier Construction(T)
799/2016	Fangcheng Port	Construction(T)
838/2016	Zhujiangkou	Safety Operation Area(T)
868/2016	Zhujiangkou	Dredging(T)
870/2016	Qiongzhou Strait	Pier Construction(T)
872/2016	Fangcheng Port	Construction(T)

908/2016	Jiazi Port And Approaches	Underwater Blasting(T)
909/2016	Zhujiangkou	Buoyage(T)
976/2016	Qiongzhou Strait	Construction(T)
977/2016	Hainan Island	Pier Construction(T)
978/2016	Qiongzhou Strait	Construction(T)
979/2016	Beibu Gulf	Pier Construction(T)
1050/2016	Zhelangjiao and Approaches	Fish haven Works(T)
1093/2016	Zhujiangkou	Buoyage(T)
1094/2016	Zhujiangkou	Buoyage(T)
1095/2016	Zhujiangkou	Construction(T)
1139/2016	Zhujiangkou	Lightbeacon(T)
1140/2016	Zhujiangkou	Lightbeacon(T)
1141/2016	Maoming Port And Approaches	Lightbeacon(T)
1166/2016	Hainan Island	Reclamation(T)
1184/2016	Daya Bay	Buoyage(T)
1185/2016	Daya Bay	Buoyage(T)
1200/2016	Guangzhou Port	Buoyage(T)
1201/2016	Shuidong Harbour	Lightbeacon(T)
1252/2016	Shantou	Buoyage(T)
1253/2016	Zhanjiang Port	Light-vessel(T)
1287/2016	Zhujiangkou	Lightbeacon(T)
1341/2016	Anpu Port	Dredging(T)
1407/2016	Dapeng Bay	Pier Construction(T)
1408/2016	Zhujiangkou	Sand Fetching(T)
1409/2016	Hainan Island	Lighthouse(T)
1410/2016	Tieshan Port	Construction(T)
1450/2016	Shanwei Port	Construction(T)
1451/2016	Dapeng Bay	Construction(T)
1452/2016	Zhujiangkou	Sand Fetching(T)
1453/2016	Hainan Island	Anchorage(T)
1489/2016	Dongjiang	Sand Fetching(T)
1490/2016	Dongjiang	Sand Fetching(T)
1491/2016	Zhujiangkou	Safety Operation Area(T)
1492/2016	Maoming Port	Fairway Dredging(T)
1493/2016	Leizhou Peninsula Westwards	Dredging(T)
1494/2016	Leizhou Peninsula Westwards	Dredging(T)
1495/2016	Hainan Island	Pier Construction(T)

1496/2016	Fangcheng Port	Fish Reef Work(T)
1530/2016	Hainan Island	Construction(T)
17/2017	Shanwei	Underwater Construction(T)
18/2017	Guangzhou Port	Buoyage(T)
19/2017	Hainan Island	Reclamation(T)
41/2017	Daya Bay	Dredging(T)
42/2017	Approaches to Weizhou Island	Offshore operation(T)
72/2017	Zhanjian Port	Construction(T)
92/2017	Hainan Island	Dredging(T)
104/2017	Hainan Island Qinglan Port	Pier Construction(T)
113/2017	Guangzhou Port	Aids(T)
114/2017	Guangzhou Port	Aids(T)
135/2017	Hainan Island	Dredging(T)
178/2017	Guangzhou Port	Buoyage (T)
179/2017	Hainan Island	Pier Construction(T)

Blank Page

HYDROGRAPHIC INFORMATION REPORT SHEET

Name(s) of report sender(s)

Mailing address

Subject

Geographical area

Position or area limit ("PA" indicated if applicable)

.....

Affected chart(s)/publication(s)

Details:

Suggestion(s)/request(s)

.....

Signature :

Date:

HYDROGRAPHIC INFORMATION REPORT SHEET

INSTRUCTIONS

1. Extent of Information to be reported:

a) Discovery or the changes in position, range, depth of uncovered reefs, shoals, wrecks or other obstructions.

b) Discovery or changes of floating objects (e.g buoys, mooring buoys, large scale fishing stakes, floating shipwrecks), magnetic anomalies, discolored water or breakers.

c) Establishments or changes of navigation facilities.

d) Establishments or changes of mooring or berthing facilities (e.g. piers, submarine cables, overhead cables, mooring buoys, breakwaters).

e) Changes in the limit of fairway, anchorages or sailing route.

f) Shortcomings in Chinese coastal port and fairway charts and other relative publications.

2. Instructions:

a) Measuring instrument, methods and time should be specified in expressing the location or scope; and the coordinate system should be indicated (1954 Beijing coordinate system or WGS-84 coordinate system).

b) When position expressed in bearing and distance, the origin should be specified; and when position expressed in latitude and longitude, the number, edition and publisher of chart referred to should be specified.

c) Measuring instrument, methods and time of the obstruction or shoal soundings should be indicated. In addition, the sounding datum and whether it makes corrections for the height of the tide should also be indicated.

d) Elevation of a navigational mark should be accompanied by the datum it referred to, and height of a light should indicate whether it refers to that of the top or that of the center.

e) The report should be signed and affix the official seal.

3. Remarks:

a) The information reported will be checked upon our receipt and then used to the best advantage which may mean inclusion in due weekly edition of Notices to Mariners. Certain amount of compensation will be given to the report senders.

b) Please send the report to Shanghai MSA Survey and Mapping Office. Address: 82 Lane 7, Gongqing Road, Yangpu District, Shanghai.