



NOTICES TO MARINERS

Issue No.13(Total No.807)

Notice No.289-327

27 March 2017

CONTENTS

- I Sailing Bulletin
- II Index
- III Notices to Mariners
- IV Temporary Notices

In order to keep navigation safety and make Chinese coastal port and fairway Charts modify timely and accurately, mariners are requested to inform the china MSA immediately of the discovery of new danger, or changes or defects in aids to navigation and of shortcomings in Chinese coastal port and fairway charts or publications. Copies of Navigational warning, Sailing information, and Dynamic aids condition should be sent to Tianjin, Shanghai and Guangdong MSA timely. Departments and mariners may contact Shanghai Marine Chart Press Center or Tianjin, Shanghai and Guangdong MSA to get subscribing information. The Notices to Mariners can also be made through the following websites.

In addition to postal methods, the following additional communication facilities are available:

Tianjin MSA Survey and Mapping Office:	E-mail: hccd@tjmsa.gov.cn Phone: +86(0)22 58873119 Fax: +86(0)22 58873066
Shanghai Marine Chart Press Center:	E-mail: gztg@shmsa.gov.cn Phone: +86(0)21 65806386 Fax: +86(0)21 65679011
Guangdong MSA Survey and Mapping Office:	E-mail: hcmal@gdmsa.gov.cn Phone: +86(0)20 34084083 Fax: +86(0)20 34084020
China MSA Nautical Charts&Books Publisher:	Web: www.chart.gov.cn
China Hydrography Website:	Web: www.hydro.gov.cn

The Maritime Safety Administration of the People's Republic of China

Explanatory Notes

1. The Notices which publish the information about essential changing feature of Chinese coastal sea area and works at sea, is mainly used to correct the Chinese coastal port and fairway Charts and offer navigation safety information for mariners.
2. The information published in the notice origins from the marine information, the navigational warning, aids dynamics as well as the hydrographic achievements, which are issued by Maritime Administration. The additional source comes from shipping, fairway, sea, Harbour affairs, and fishing politics department.
3. The Notices include the Sailing Bulletin, the Notices to Mariners and Temporary Notices.
 - a) Sailing Bulletin announces rules and regulations of navigation, the printing, correcting and cancellation of publication, and the marine information which is promulgate by MSA and has important relationship which navigation safety. It is not used to correct the Charts.
 - b) The Notices to Mariners is used for user to correct related Chinese coastal port and fairway Charts. The number in parentheses behind the Chart No. indicates that only parts of the Notices related to this chart. The number in square bracket illustrated the previous update notice information.
 - c) The Temporary Notices published for the temporary establishment, cancellation, variation as well as works at sea. The Chart No. lists for user's convenience when mariners look up for the details.
4. Geographical position refer to the horizontal datum of the current edition of each affected chart. The 2000 national geodetic coordinate system which we adopt equals to WGS-84 world geodetic coordinate system in usage. The sounding datum refers to the level of Lowest Astronomical Tide and the elevation uses 1985 national vertical datum. Bearings are true reckoned clockwise from 000° to 359°. Those relating to lights are from seaward. The height of the lighthouse or light beacon is referred to Mean High Water Springs.
5. For symbols used in the Notices to Mariners, see GB12319-1998.
6. The unit in the Notices complies with the international standard unit of measurement, with the Chinese characters replaced by symbol and alphabet, such as degrees (°), minutes (′) and seconds (″), meters (m), kilometers (km) or nautical miles (M).

SAILING BULLETIN

1,Publication Information

1.New Chart Information

No.	Chart No.	Name	Scale	Date	Note
1	34166	WESTERN HARBOUR TO MUPING HARBOUR	1:50000	2017年2月第2版	
2	52132	APPROACHES TO DAYANGSHAN	1:35000	2017年3月第9版	
3	81202	BIAOJIAO TO GUIYU	1:30000	2017年2月第4版	

2.Disused Chart Information

No.	Chart No.	Name	Scale	Date	Note
1	34166	WESTERN HARBOUR TO MUPING HARBOUR	1:50000	2012年12月第1版	
2	52132	APPROACHES TO DAYANGSHAN	1:35000	2016年2月第8版	
3	81202	BIAOJIAO TO GUIYU	1:30000	2014年9月第3版	

2,Marine Information

Chinese Version Only.

INDEX

1,GEOGRAPHICAL INDEX

Bohai Sea	Changxingdao	(289)
	Tianjin Port	(290),(311),(312)
	Huanghua Port	(291)
	Dongying Port	(313)
	Yantai Port	(292),(314)
	Weihai Port	(293)
Yellow Sea	Lianyungang Port	(315)
	Jiangsu Coastal	(316)
East China Sea	Changjiangkou	(294),(317)
	Yangshan Port	(295)
	Ningbo Port	(318)
	Wenzhou Port	(296)
	Wenzhou Bay	(319)
	Minjiangkou	(320)
Taiwan Strait	Meizhou Bay	(321)
	Weitou Bay	(322),(323),(324)
	Jinmen Island Northwards	(297)
	Jinmen Island Westwards	(298)
	Futou Bay	(299),(300),(301),(302), (303)
South China Sea	Shantou Port	(304)
	Zhujiangkou	(325),(326)
	Shenzhen Port	(327)
	Hainan Island	(305),(306),(307)

Beibu Gulf

Fangcheng Port

(308),(309)

Correction

(310)

2,INDEX OF CHARTS AFFECTED

Chart No.	Notice No.	Notice No. (T)
23001	291	313
23111		311
23113		311
23135	290	312
24101	291	
33001		313
34001	292	
34002	293	
34112		314
34113		314
34161	292	
34165	292	
35001	293	
35111	293	
1303	289	
1304	291	
41001		316
41112		315
43001	294	
43371		317
44001		317
44121		317
44122		317
44123		317
44124		317
44125		317
44126		317
44131		317
44132		317
44133		317
44134		317
44135		317
44173		317
44174		317
44211		317
44251		317

Chart No.	Notice No.	Notice No. (T)
51001	295、310	
51122	310	
51172	310	
52001	295	
52132	295	
52172	295	
53132		318
55123	296	
55332		319
62314		320
64001	297、298	
64111		321
64412		322、323
64431	297	324
65001	297、298、299、300、301	
65131	297、298	
65171	297、298	
66001	299、300、301、302、303	
66241	301	
66341	299、301、303	
66441	299	
66541	299、302	
2308	295	
2312	299、300、301、302、303	
81001	299、302	
81101	302	
81202	304	
81205	304	
84206		326、327
84213		326、327
84214		326
84215		325
84220		326、327
84225		327
84226		326
84249		325

Notices to Mariners

289. Bohai Sea – Changxingdao – Temporary Dumping Area

Delete the temporary dumping area centered on $39^{\circ}20'00''.0N, 120^{\circ}43'00''.0E$, radius 1km, and note.

Chart 1303[2017–182]

Source State Oceanic Administration 005/2017

290. Bohai Sea – Tianjin Port – Temporary Soil Storage Pit

Insert the limit of dumping area joining the following positions and note “临时储泥坑” inside:

(1) $38^{\circ}40'28''.5N, 117^{\circ}39'04''.6E$

(2) $38^{\circ}40'27''.1N, 117^{\circ}41'08''.8E$

(3) $38^{\circ}39'54''.6N, 117^{\circ}41'08''.7E$

(4) $38^{\circ}39'55''.7N, 117^{\circ}39'04''.6E$

注:使用期限2年,有效期至2019年1月23日。

Chart 23135[2016–]

Source State Oceanic Administration 003/2017

291. Bohai Sea – Huanghua Port – Temporary Dumping Area

Delete the temporary dumping area centered on $38^{\circ}36'00''.0N, 118^{\circ}09'34''.3E$, radius 1.5km, and note.

Chart 23001[2017–153] 24101[2017–153] 1304[2017–249]

Source State Oceanic Administration 005/2017

292. Bohai Sea – Yantai Port – Western Harbour – Temporary Soil Storage Pit

Insert the limit of dumping area joining the following positions and note “临时储泥坑” inside:

(1) $37^{\circ}43'26''.3N, 121^{\circ}03'51''.9E$

(2) $37^{\circ}43'26''.5N, 121^{\circ}04'39''.9E$

(3) $37^{\circ}43'46''.4N, 121^{\circ}04'46''.6E$

(4) $37^{\circ}43'46''.4N, 121^{\circ}03'59''.0E$

注:自启用之日,使用期限2年。

Chart 34001[2017–43] 34161[2017–227] 34165[2017–227]

Source State Oceanic Administration 003/2017

293. Bohai Sea – Weihai Port – Temporary Dumping Area

Insert the limit of dumping area joining the following positions and note “临时倾倒区” inside:

(1) 37°32'56".9N, 122°18'27".1E

(2) 37°33'29".0N, 122°18'35".0E

(3) 37°33'15".5N, 122°19'54".7E

(4) 37°32'43".7N, 122°19'46".9E

注: 使用期限3年, 有效期至2020年1月16日。

Chart 34002[2017-185] 35001[2017-185] 35111[2016-529]

Source State Oceanic Administration 4/2017

294. East China Sea – Changjiangkou – Pipeline Work

Insert pipeline line joining the following position and note “气”:

(1) 31°53'02"N, 121°16'35"E

(2) 31°52'20"N, 121°16'36"E

Chart 43001[2017-213]

Source Shanghai Navigation Notice 063/2017

295. East China Sea – Yangshan Port – Submarine Cable

Insert submarine cable joining the following position and note “35KV”:

(1) 30°36'55".5N, 122°08'29".1E

(2) 30°36'55".5N, 122°08'46".8E

(3) 30°36'52".6N, 122°08'51".6E

(4) 30°36'46".1N, 122°08'54".4E

(5) 30°35'30".1N, 122°08'37".1E

(6) 30°34'41".0N, 122°08'16".4E

(7) 30°34'32".8N, 122°08'00".0E (51001 东图廓交点)

(8) 30°34'32".1N, 122°07'58".6E

(9) 30°34'28".8N, 122°07'22".1E

(10) 30°35'08".2N, 122°05'57".2E

(11) 30°35'11".4N, 122°05'45".8E

(12) 30°35'19".0N, 122°05'47".1E

(13) 30°35'19".5N, 122°05'48".3E

Chart 51001(7~13)[2017-255] 52001[2017-255] 52132[2017-]
52172[2017-255] 2308[2017-255]

Source Shanghai Navigation Notice 062/2017

296. East China Sea – Wenzhou Port – Aids

Insert the aids in the following position:

Name	Position	Characteristic
(1) 瓯北大桥 1 号桥涵标	28°02'46".2N, 120°40'02".6E	(1) ■ 闪红 4s 2M (同闪)
(2) 瓯北大桥 2 号桥涵标	28°02'47".3N, 120°40'02".6E	(2) ■ 闪(2) 红 6s 2M (同闪)
(3) 瓯北大桥 3 号桥涵标	28°02'46".2N, 120°40'04".8E	(3) ☒ 定绿 2M
(4) 瓯北大桥 4 号桥涵标	28°02'47".4N, 120°40'04".8E	(4) ☒ 定绿 2M
(5) 瓯北大桥 5 号桥涵标	28°02'46".1N, 120°40'07".0E	(5) ▲ 闪绿 4s 2M (同闪)
(6) 瓯北大桥 6 号桥涵标	28°02'47".3N, 120°40'07".0E	(6) ▲ 闪(2) 绿 6s 2M (同闪)
(7) 瓯北大桥 9 号桥涵标	28°02'46".1N, 120°40'09".9E	(9) ☒ 定红 2M
(8) 瓯北大桥 10 号桥涵标	28°02'47".2N, 120°40'10".0E	(10) ☒ 定红 2M
(9) 瓯北大桥 11 号桥涵标	28°02'46".1N, 120°40'13".3E	(11) ☒ 定红 2M
(10) 瓯北大桥 12 号桥涵标	28°02'47".1N, 120°40'13".3E	(12) ☒ 定红 2M
(11) 瓯北大桥 13 号桥涵标	28°02'46".0N, 120°40'15".7E	(13) ☒ 定红 2M
(12) 瓯北大桥 14 号桥涵标	28°02'47".0N, 120°40'15".7E	(14) ☒ 定红 2M
(13) 瓯北大桥 15 号桥涵标	28°02'46".0N, 120°40'18".0E	(15) ☒ 定红 2M
(14) 瓯北大桥 16 号桥涵标	28°02'47".0N, 120°40'18".1E	(16) ☒ 定红 2M

Chart 55123(3,8,14)[2017-219]

Source East China Sea Aids 019/2016

297. Taiwan Strait – Jinmen Island Northwards – Submarine Cable

Insert submarine cable joining the following position and note “光缆 W2”:

- (1) 24°32'45".2N, 118°19'18".7E
- (2) 24°32'33".0N, 118°19'29".5E
- (3) 24°32'18".7N, 118°19'42".2E
- (4) 24°32'13".7N, 118°19'48".0E (64431 西图廓交点)
- (5) 24°31'58".2N, 118°20'05".9E
- (6) 24°31'47".0N, 118°20'11".9E
- (7) 24°31'27".8N, 118°20'15".7E
- (8) 24°30'33".1N, 118°20'32".0E
- (9) 24°30'30".0N, 118°20'32".9E (65001 北图廓交点)
- (10) 24°29'58".1N, 118°20'42".0E
- (11) 24°29'48".6N, 118°20'32".0E
- (12) 24°29'07".8N, 118°19'48".0E (64431 西图廓交点)

(13)24°28'48".1N,118°19'26".8E

Note: Chinese Version Only.

Chart 64001[2017-223] 64431(4~8,10~12)[2017-1265]
65001(9~11,13)[2017-223] 65131[2017-143] 65171[2017-223]

Source NTM 2014-(29)-1024

298.Taiwan Strait – Jinmen Island Westwards – Submarine Cable

Insert submarine cable joining the following position and note “光缆 W1”:

(1)24°30'01".4N,118°11'43".6E

(2)24°29'56".9N,118°11'43".6E

(3)24°29'42".6N,118°12'02".0E

(4)24°29'06".5N,118°12'48".4E

(5)24°28'58".4N,118°12'57".1E

(6)24°28'57".5N,118°13'00".2E

(7)24°28'52".6N,118°13'08".5E

(8)24°28'39".9N,118°13'24".1E

(9)24°28'30".4N,118°13'26".5E

(10)24°28'29".0N,118°13'32".0E

(11)24°28'26".2N,118°13'41".0E

(12)24°28'24".4N,118°13'41".5E

(13)24°28'23".0N,118°13'46".6E

(14)24°28'22".0N,118°14'20".5E

(15)24°28'27".2N,118°15'29".3E

(16)24°28'29".0N,118°15'39".7E

(17)24°28'35".5N,118°16'17".2E

(18)24°28'34".4N,118°16'49".3E

(19)24°28'29".0N,118°17'01".0E

(20)24°28'19".0N,118°17'22".8E

Chart 64001[2017-297] 65001[2017-297] 65131[2017-297] 65171[2017-297]

Source NTM 2014-(29)-1025

299.Taiwan Strait – Futou Bay – VTS

Insert VTS line joining the area centered on 23°43'43"N,117°35'04"E, radius 12M and note "VTS
报告线 VHF13 频道呼叫漳州交管中心":

Chart 65001(with chart unchanged)[2017-298] 66001[2016-1214] 66341[2016-]
66441[2016-1214] 66541[2016-] 81001[2016-1422] 2312[2017-261]
Source Zhangzhou Navigation Notice 002/2017

300.Taiwan Strait – Futou Bay – VTS

Amend VTS line joining the following position and note "VTS N4 报告线 VHF21 频道呼叫漳州
交管中心":

- (1)23°30'00".0N,117°55'32".0E
- (2)23°39'57".9N,118°08'00".0E(66001 东图廓交点)
- (3)23°53'30".0N,118°24'55".9E(65001 南图廓交点)
- (4)24°00'00".0N,118°33'03".8E

Chart 65001(3,4)[2017-299] 66001(1,2)[2017-299] 2312[2017-299]
Source Zhangzhou Navigation Notice 002/2017

301.Taiwan Strait – Futou Bay – VTS

Insert VTS line joining the following position and note "VTS L4 报告线 VHF21 频道呼叫漳州
交管中心":

- (1)24°00'00".0N,117°49'25".7E
- (2)24°00'00".0N,117°53'24".0E(66341 东图廓交点)
- (3)24°00'00".0N,118°08'00".0E(66001 东图廓交点)
- (4)24°00'00".0N,118°10'48".0E(66241 东图廓交点)
- (5)24°00'00".0N,118°33'03".8E

Chart 65001[2017-300] 66001(1,3)[2017-300] 66241(1,4)[2016-1112]
66341(1,2)[2017-299] 2312[2017-300]
Source Zhangzhou Navigation Notice 002/2017

302.Taiwan Strait – Futou Bay – VTS

Amend VTS line joining the following position and note "VTS L5 报告线 VHF21 频道呼叫漳州
交管中心":

- (1)23°30'00".0N,117°55'32".0E
- (2)23°30'00".0N,117°39'50".0E(81001 东图廓交点)
- (3)23°30'00".0N,117°29'00".0E(66541 东图廓交点)
- (4)23°30'00".0N,117°23'02".0E(3313 东图廓交点)
- (5)23°30'00".0N,117°20'00".0E(81101 东图廓交点)

(6)23°30'00".0N,117°15'00".0E(2312西图廓交点)


(7)23°30'00".0N,117°14'00".0E

(8)23°36'12".0N,117°14'00".0E

Chart 66001[2017-301] 66541(3,7,8)[2017-299] 81001(2,7,8)[2017-299]
81101(5,7,8)[2016-554] 2312(1,6)[2017-301] 3313(4,7,8)[2017-93]

Source Zhangzhou Navigation Notice 002/2017

303.Taiwan Strait – Futou Bay – Wreck

Insert “” in position 23°42'44".7N,117°46'45".4E.

注：附近海图水深-28.3m。

Chart 66001[2017-302] 66341[2017-301] 2312[2017-302]

Source Zhangzhou Navigation Notice 003/2017

304.South China Sea – Shantou Port – LightBeacon

(1)Delete “闪(2)6s27m10M” in position 23°20'13".9N,116°38'26".8E.

(2)Insert “闪(2)6s27m6M” in position 23°20'13".9N,116°38'26".8E.

Note:Delete temporary notice No.1498 in Issue No.52 2014.

Chart 81202[2017-] 81205[2016-]

Source Nanhai Aids 011/2017

305.South China Sea – Hainan Island – Qinglan Port – LightBeacon

Insert lightbeacon in the following position:




Name	Position	Characteristic
(1)八门湾1号灯桩	19°35'00".0N,110°49'24".0E	(1)  闪(2)5s3m3M 黑红黑
(2)八门湾2号灯桩	19°35'36".4N,110°48'55".4E	(2)  闪(2)绿6s3m3M 绿
(3)八门湾3号灯桩	19°36'09".9N,110°48'58".2E	(3)  闪(3)红10s3m3M 红

Chart 02101[2016-992]

Source Nanhai Aids 016/2017

306.South China Sea – Hainan Island – Haikou Bay – Buoyage

Delete the light-buoy in the following position:

Name	Position
(1)南海明珠人工岛施工水域1号灯浮	20°04'32".0N,110°14'54".0E
(2)南海明珠人工岛施工水域2号灯浮	20°04'14".0N,110°14'48".0E
(3)南海明珠人工岛施工水域3号灯浮	20°03'40".8N,110°14'18".5E

Chart 01103[2017-168] 01104[2017-] 01105(1,2)[2017-]
 Source Nanhai Aids 012/2017

307.South China Sea – Hainan Island – Lingshui – Shuikou Port – Buoyage

Insert aids in the following position:







Name	Position	Characteristic
(1)富力湾游艇码头1号灯浮	18°31'37".1N,110°06'16".7E	(1)  快红
(2)富力湾游艇码头1号灯桩	18°31'42".3N,110°06'18".9E	(1)★  闪(2)红5s15m10M
(3)富力湾游艇码头2号灯桩	18°31'43".7N,110°06'15".9E	(2)★  闪(2)红5s8m5M
(4)富力湾游艇码头1号警示标	18°31'53".2N,110°06'08".0E	(1)  定红
(5)富力湾游艇码头2号警示标	18°31'48".1N,110°06'04".3E	(2)  定红
(6)富力湾游艇码头3号警示标	18°31'49".9N,110°05'55".8E	(3)  定红

Chart 03001(2)[2017-171]

Source Nanhai Aids 010/2017

308.Beibu Gulf – Fangcheng Port – LightBeacon

Insert lightbeacon in the following position:




Name	Position	Characteristic
(1)小洲墩灯桩	21°40'24".3N,108°21'02".3E	★  闪(2)6s6.8m3M
(2)万茶灯桩	21°33'10".4N,108°14'40".4E	★  闪4s8.8m3M

Chart 93104(2)[2016-1517]

Source Nanhai Aids 015/2017

309.Beibu Gulf – Fangcheng Port – LightBeacon

(1)Delete “” in position 21°30'56".4N,108°04'07".5E.

(2)Insert “AIS  闪绿4s4.5m3M ” in position 21°31'03".1N,108°03'51".1E.

Note: AIS Name: HUANG HAO DUN MMSI码:994121716 Interval time:3

Transmitting mode: automatically

Chart 92001[2017-225]

Source Nanhai Aids 015/2017

310.Correction

Amend No.160 in Issue No.9 2017 as follow:

East China Sea – Hangzhou Gulf – Anchorage

Amend anchorage area joining the following position and note "汤山联检,待泊锚地" inside:

(1)30°34'11".4N,121°04'54".7E

(2)30°34'31".6N,121°05'55".8E

(3)30°32'21".4N,121°07'13".8E

(4)30°32'25".6N,121°08'49".5E

(5)30°31'12".9N,121°08'14".6E

(6)30°31'08".3N,121°06'44".4E

Note: Chinese Version Only.

Chart 51001[2017-295] 51122[2017-161] 51172[2017-161]

Source Jiaxing Navigation Notice 016/2016

Temporary Notices

311. Bohai Sea – Tianjin Port – Construction (T)

From 27 February to 31 May 2017, construction is in progress day and night within the area bounded by the following positions:

- (1) 38°52'30".8N, 117°50'57".1E
- (2) 38°52'22".2N, 117°51'14".4E
- (3) 38°51'54".2N, 117°50'53".2E
- (4) 38°52'02".8N, 117°50'35".7E

Operating vessel is showing signals. AIS is working and keeping watch on VHF Ch.9&10. Vessels should contact with the operating vessel. Mariners are advised to navigate with caution and pass by slowly.

Chart 23111 23113

Source Dagukou Navigation Notice 005/2017

312. Bohai Sea – Tianjin Port – Dagang Harbour – Construction (T)

From 22 February to 15 May 2017, construction is in progress day within the area bounded by the following positions:

- (1) 38°42'37".8N, 117°43'09".9E
- (2) 38°42'37".8N, 117°43'16".7E
- (3) 38°42'28".1N, 117°43'16".6E
- (4) 38°42'28".1N, 117°43'09".9E

Operating vessel is showing signals and keeping watch on VHF Ch.08. Vessels should contact with the operating vessel. Mariners are advised to navigate with caution and pass by slowly.

Chart 23135

Source Dagukou Navigation Notice 004/2017

313. Bohai Sea – Dongying Port – Drilling (T)

From 22 February to 30 June 2017, drilling is in progress within the area centered on 38°17'29".0N, 118°41'41".0E, radius 800m. Operating vessel is showing signals. The operating vessel should contact with the passing vessels.

Chart 23001 33001

Source Jinan Navigation Notice 003/2017

Blank Page

314. Bohai Sea – Yantai Port – Laizhou Harbour – Dredging(T)

From 13 February to 10 June 2017, dredging is in progress within the area bounded by the following positions:

- (1) 37°25'01".1N, 119°56'29".0E
- (2) 37°25'01".2N, 119°56'41".3E
- (3) 37°25'06".6N, 119°56'42".8E
- (4) 37°24'59".6N, 119°56'52".3E
- (5) 37°24'51".3N, 119°56'52".2E
- (6) 37°24'51".3N, 119°56'41".1E
- (7) 37°24'49".1N, 119°56'41".1E
- (8) 37°24'53".4N, 119°56'30".7E

Operating vessel is showing signals and keeping watch on VHF Ch.14. Vessels should contact with the operating vessel before entering the operating area. Mariners are advised to pass by slowly.

Chart 34112 34113

Source Yantai Navigation Notice 007/2017

315. Yellow Sea – Lianyungang Port – Lianyun Harbour – Dredging(T)

From 11 February to 30 May 2017, dredging is in progress within the area bounded by the following position:

- (1) 34°45'07".3N, 119°25'00".0E
- (2) 34°45'07".3N, 119°25'28".5E
- (3) 34°44'52".3N, 119°25'28".4E
- (4) 34°44'43".3N, 119°25'11".4E
- (5) 34°44'43".6N, 119°25'59".5E
- (6) 34°45'07".3N, 119°26'00".0E
- (7) 34°45'07".3N, 119°26'31".0E
- (8) 34°45'03".4N, 119°26'54".9E
- (9) 34°44'02".2N, 119°29'58".5E
- (10) 34°44'02".5N, 119°30'07".1E
- (11) 34°44'19".5N, 119°30'06".0E
- (12) 34°44'18".8N, 119°29'46".7E
- (13) 34°44'26".2N, 119°29'10".3E
- (14) 34°45'14".6N, 119°26'45".2E
- (15) 34°45'14".6N, 119°25'00".0E

Blank Page

Operating vessel is showing signals and keeping watch on VHF Ch.16. Mariners are advised to navigate with caution. Vessels are required to pass by slowly. Lianyungang navigation notice 001/2017 (temporary notice 195/2017) is cancelled.

Chart 41112

Source Lianyungang Navigation Notice 007/2017

316.Yellow Sea – Jiangsu Coastal – Construction(T)

From 10 February 2017 to 30 June 2018, construction is in progress within the area bounded by the following position:

(1)34°32'45"N,120°20'40"E

(2)34°31'26"N,120°28'58"E

(3)34°26'07"N,120°20'37"E

(4)34°30'50"N,120°14'48"E

Operating vessel is showing signals and keeping watch on VHF Ch.16. Mariners are advised to navigate with caution. Vessels are required to pass by slowly.

Chart 41001

Source Yancheng Navigation Notice 013/2017

317.East China Sea – Changjiangkou – Surveying(T)

From 5 February to 31 December 2017, surveying is in progress day and night within the following two area

Area 1: bounded by the following position:

(1)31°33'40"N,121°20'40"E

(2)31°27'50"N,121°34'00"E

(3)31°19'20"N,121°49'30"E

(4)31°15'00"N,121°46'50"E

(5)31°30'20"N,121°18'40"E

Area 2: bounded by the following position:

(6)31°37'50"N,121°23'00"E

(7)31°27'00"N,121°50'10"E

(8)31°29'30"N,121°57'40"E

(9)31°26'50"N,122°32'30"E

(10)31°07'00"N,122°23'40"E

(11)31°33'40"N,121°20'40"E

Blank Page

Operating vessel is showing signals and keeping watch on VHF Ch.06&16. AIS is on work. Mariners are advised to contact with operating vessel and navigate with caution. Vessels are required to pass by slowly keeping a safe distance off the operating vessel.

Chart 43371 44001 44121 44122 44123 44124 44125 44126 44131 44132 44133
44134 44135 44173 44174 44211 44251

Source Shanghai Navigation Notice 058/2017

318.East China Sea – Ningbo Port – Surveying(T)

From 1 February to 31 August 2017, surveying is in progress day and night within the area bounded by the following position:

- (1)29°56'05"N,121°53'30"E
- (2)29°55'47"N,121°53'27"E
- (3)29°55'43"N,121°54'04"E
- (4)29°56'01"N,121°54'07"E

Operating vessel is showing signal and keeping watch on VHF Ch.14. Mariners are advised to navigate with caution. Vessels are required to pass by slowly keeping a safe distance off the operating vessel.

Chart 53132

Source Ningbo Navigation Notice 020/2017

319.East China Sea – Wenzhou Bay – Bridge Construction(T)

From 10 August 2015 to 10 August 2017, bridge construction is in progress day and night within the area bounded by the following position:

- (1)27°42'41".3N,120°41'38".3E
- (2)27°42'15".0N,120°41'10".6E
- (3)27°42'21".6N,120°41'02".6E
- (4)27°42'14".8N,120°40'55".3E
- (5)27°42'29".9N,120°40'37".2E
- (6)27°43'03".6N,120°41'12".8E

Navigable hole is set between the following two line. Line1: join 27°42'46"N,120°40'50"E and 27°42'18"N,120°41'24"E, Line 2: join 27°42'52"N,120°40'55"E and 27°42'23"N,120°41'30"E. The navigable clearance width is 233m. The design ship navigation grade is 3000 tons.Operating vessel is showing signals and keeping watch on VHF Ch.16. Vessels are required to keep safe distance from the operating vessel and pass-by slowly.

Blank Page

Chart 55332

Source Wenzhou Navigation Notice 075/2015&002/2017

320. East China Sea – Minjiangkou – Bridge Construction (T)

From 10 March 2015 to 10 August 2017, bridge construction is in progress within the area bounded by the following position:

(1) 26°00'22".6N, 119°25'37".9E

(2) 26°00'16".1N, 119°25'27".4E

(3) 25°59'49".9N, 119°26'13".0E

(4) 25°59'56".8N, 119°24'54".9E

(5) 26°00'13".1N, 119°25'22".6E

(6) 25°59'46".6N, 119°26'08".8E

(7) 25°59'19".1N, 119°25'23".6E

Mariners are advised to contact with operating vessel by VHF and so on and pass by slowly keeping a safe distance off the operating vessel.

Chart 62314

Source Fuzhou Navigation Notice 002/2017

321. Taiwan Strait – Meizhou Bay – Dredging (T)

From 17 January to 31 August 2017, dredging is in progress within the area bounded by the following position:

(1) 25°04'55".6N, 119°00'28".3E

(2) 25°05'04".8N, 119°00'18".0E

(3) 25°07'18".3N, 118°59'53".7E

(4) 25°07'32".4N, 119°00'02".0E

Operating vessel is showing signals, keeping watch on VHF Ch.16&10. Mariners are advised to navigate with caution.

Chart 64111

Source Quanzhou Navigation Notice 004/2017

322. Taiwan Strait – Weitou Bay – Bridge Construction (T)

From 26 January to 31 May 2017, bridge construction is in progress within the following two area:

Area 1: bounded by the following position:

(1) 24°39'00".0N, 118°26'02".4E

Blank Page

(2)24°38'58".2N,118°26'01".9E

(3)24°38'59".9N,118°25'55".4E

(4)24°39'01".7N,118°25'56".0E

Area 2: bounded by the following position:

(5)24°38'56".5N,118°26'11".2E

(6)24°38'58".2N,118°26'11".8E

(7)24°38'52".4N,118°26'34".1E

(8)24°38'50".2N,118°26'35".0E

Operating vessel is showing signals, keeping watch on VHF Ch.16&10. Mariners are advised to navigate with caution.

Chart 64412

Source Quanzhou Navigation Notice 006/2017

323.Taiwan Strait – Weitou Bay – Bridge Construction (T)

From 26 January to 31 May 2017, bridge construction is in progress within the area bounded by the following position:

(1)24°39'03".0N,118°25'41".9E

(2)24°39'04".3N,118°25'42".2E

(3)24°39'02".0N,118°25'49".0E

(4)24°39'03".4N,118°25'49".2E

(5)24°38'59".9N,118°25'55".4E

(6)24°39'01".7N,118°25'56".0E

Operating vessel is showing signals, keeping watch on VHF Ch.16&10. Mariners are advised to navigate with caution.

Chart 64412

Source Quanzhou Navigation Notice 007/2017

324.Taiwan Strait – Weitou Bay – Dredging (T)

From 26 January to 31 December 2017, dredging is in progress within the area bounded by the following position:

(1)24°33'43".4N,118°24'49".9E

(2)24°33'29".4N,118°25'23".9E

(3)24°33'17".5N,118°25'18".0E

(4)24°33'31".6N,118°24'44".0E

Blank Page

Operating vessel is showing signals, keeping watch on VHF Ch.08. Mariners are advised to navigate with caution. Vessels are required to pass by slowly keeping a safe distance off the operating vessel. Emergency contact phone 18642814536.

Chart 64431

Source Xiamen Navigation Notice 004/2017

325.South China Sea – Zhujiangkou – Approaches to Jiaoyisha – Dredging (T)

From 30 November 2016 to 30 December 2018, dredging is in progress day and night within the following areas:

1)Area 1:

(1)22°44'05".0N,113°45'10".0E

(2)22°45'56".0N,113°48'51".0E

2)Area 2:

(3)22°46'07".0N,113°47'17".0E

(4)22°47'48".0N,113°50'18".0E

Operating vessels are showing signals and keeping watch on VHF Ch.16. Mariners are advised to navigate with caution.

Chart 84215 84249

Source Shenzhen Navigation Notice 084/2016

326.South China Sea – Zhujiangkou – Gongsha Channel – Construction (T)

From 23 December 2016 to 21 December 2017, construction is in progress within an area bounded by the following position:

(1)22°36'15".0N,113°49'08".0E

(2)22°36'20".0N,113°49'06".0E

(3)22°36'27".0N,113°49'26".0E

(4)22°36'23".0N,113°49'28".0E

Mariners are advised to navigate with caution. Tel:13639480135.

Chart 84206 84213 84214 84220 84226

Source Shenzhen Navigation Notice 097/2016

327.South China Sea – Shenzhen Port – Mawan Harbour – Dredging (T)

From 23 December 2016 to 16 May 2017, dredging is in progress within the area bounded by the following position:

Blank Page

(1)22°29'32".0N,113°51'55".0E

(2)22°28'58".0N,113°52'07".0E

(3)22°28'46".0N,113°52'00".0E

(4)22°28'23".0N,113°52'08".0E

(5)22°28'18".0N,113°51'56".0E

(6)22°29'25".0N,113°51'33".0E

Operating vessel is showing signals and keeping watch on VHF Ch.16&69. Mariners are advised to navigate with caution. Tel.:1353512836.

Chart 84206 84213 84220 84225

Source Shenzhen Navigation Notice 098/2016

Blank Page

Disabled Temporary Notice List

(1) Bohai Sea

1303/2016	Tangshan Port	Winter Buoyage(T)
1304/2016	Tianjin Port	Winter Buoyage(T)
1305/2016	Huanghua Port	Winter Buoyage(T)
1306/2016	Binzhou Port	Winter Buoyage(T)
82/2017	Dongying Port	Drilling(T)

(2) Yellow Sea

332/2016	Rizhao Port	Backfill Construction(T)
1127/2016	Guanhe	Pier Construction(T)
1242/2016	Yantai Port	Reclamation(T)
1332/2016	Yantai Port	Fairway Construction(T)
1396/2016	Yantai Port	Berth Construction(T)
84/2017	Rizhao Port	Dredging(T)
175/2017	Yancheng Port	Pier Construction(T)
195/2017	Lianyungang Port	Dredging(T)

(3) East China Sea & Taiwan Strait

504/2016	Zhoushan Islands	Pier Construction(T)
1135/2016	Wenzhou Bay	Cofferdam Construction(T)
1137/2016	Xiamen Port	Berth Construction(T)
1162/2016	Jinqing Port	Bridge Construction(T)
1179/2016	Aojiangkou	Cofferdam Construction(T)
1199/2016	Yueqing Bay	Bridge Construction(T)
1221/2016	Ningbo Port	Surveying(T)
1245/2016	Ningbo Port	Surveying(T)
1246/2016	Ningbo Port	Surveying(T)
1247/2016	Ningbo Port	Surveying(T)
1248/2016	Ningbo Port	Surveying(T)
1249/2016	Ningbo Port	Surveying(T)
1251/2016	Ningbo Port	Dredging(T)
1285/2016	Xiamen Port	Surveying(T)
1314/2016	Ningbo Port	Dredging(T)
1402/2016	Approaches to Dongtou Island	Cofferdam Construction(T)
1405/2016	Xiamen Port	Construction(T)
1527/2016	Luoyuan Bay and Approaches	Dredging(T)

1528/2016	Fuzhou Port	Reef Clearing(T)
71/2017	Aojiang River	Bridge Construction(T)
87/2017	Ningbo Port	Pier Construction(T)
91/2017	Wenzhou Port	Construction(T)
112/2017	Meizhou Bay and Approaches	Reclamation(T)
129/2017	Zhoushan Port	Surveying(T)
130/2017	Zhoushan Port	Surveying(T)
132/2017	Zhoushan Port	Dredging(T)

(4)South China Sea & Beibu Gulf

1498/2014	Shantou Port	Lightbeacon(T)
466/2016	Hainan Island	Geological Exploration(T)
872/2016	Fangcheng Port	Construction(T)
1407/2016	Dapeng Bay	Pier Construction(T)
1450/2016	Shanwei Port	Construction(T)
1451/2016	Dapeng Bay	Construction(T)
1453/2016	Hainan Island	Anchorage(T)
41/2017	Daya Bay	Dredging(T)

INDEX OF TEMPORARY NOTICES IN FORCE

(1) Bohai Sea

383/2010	Tianjin Port	Buoyage(T)
923/2016	Liaodong Gulf	Construction(T)
964/2016	Lvshun Xingang	Pier Construction(T)
1150/2016	Qinhuangdao Port	Dredging(T)
1275/2016	South of Bohai Sea	Seismic Exploration(T)
1362/2016	Changxingdao	Winter Buoyage(T)
1363/2016	Yingkou	Winter Buoyage(T)
1364/2016	Qinhuangdao Port	Winter Buoyage(T)
1365/2016	Tianjin Port	Winter Buoyage(T)
1384/2016	Yingkou Port	Winter Buoyage(T)
1385/2016	Yingkou Port	Winter Buoyage(T)
1386/2016	Yingkou Port	Winter Buoyage(T)
1387/2016	Panjin Port	Winter Buoyage(T)
1388/2016	Jinzhou Port	Winter Buoyage(T)
1389/2016	Huludao Port	Winter Buoyage(T)
1391/2016	Weifang Port	Winter Buoyage(T)
1392/2016	Yantai Port	Winter Buoyage(T)
1393/2016	Yantai Port	Winter Buoyage(T)
1394/2016	Yantai Port	Winter Buoyage(T)
1423/2016	Dongying Port	Breakwater Construction(T)
1424/2016	Dongying Port	Dredging(T)
1425/2016	Dongying Port	Breakwater Construction(T)
1426/2016	Weifang Port	Winter Buoyage(T)
1519/2016	Tianjin Port	Sea Wall Construction(T)
15/2017	Qinhuangdao Port	Backfill Construction(T)
31/2017	Tianjin Port	Breakwater Construction(T)
61/2017	Tianjin Port	Pier Construction(T)
62/2017	Tianjin Port	Dredging(T)
63/2017	Changdao	Pier Construction(T)
65/2017	Yantai Port	Reclamation(T)
97/2017	Nanchangshan Island	Breakwater Construction(T)
106/2017	Jinzhou Gulf	Reclamation(T)
107/2017	Binzhou Port	Dredging(T)
125/2017	Jinzhou Gulf	Reclamation(T)
151/2017	Huanghua Port	Surveying(T)

172/2017	Qinhuangdao Port	Revetment Construction(T)
230/2017	Jinzhou Gulf	Reclamation(T)
231/2017	Daihe Estuary	Revetment Construction(T)
232/2017	Tangshan Port	Dredging(T)
236/2017	Huanghua Port	Dredging(T)
237/2017	Huanghua Port	Pier Construction(T)
238/2017	Huanghua Port	Dredging(T)
271/2017	Luanhekou	Drilling(T)
272/2017	Tangshan Port	Dredging(T)
273/2017	Tianjin Port	Surveying(T)
311/2017	Tianjin Port	Construction(T)
312/2017	Tianjin Port	Construction(T)
313/2017	Dongying Port	Drilling(T)
314/2017	Yantai Port	Dredging(T)

(2) Yellow Sea

506/2012	Lianyungang Port	V-AIS(T)
896/2012	Shidao Port	Fairway(T)
1084/2012	Feihuanghekou	Lightbeacon(T)
214/2013	Sheyang Port	Buoyage(T)
1421/2014	Lianyungang Port	Dumping Area(T)
462/2015	Dafeng Port	Buoyage(T)
1050/2015	Jiangsu Coastals	Anemometer Tower(T)
200/2016	Rizhao Port	Pier Construction(T)
272/2016	Rizhao Port	Breakwater Construction(T)
501/2016	Rizhao Port	Construction(T)
759/2016	Rizhao Port	Revetment Construction(T)
1301/2016	Dalian Port	Geological Exploration(T)
1359/2016	Zhuanghe Port	Winter Buoyage(T)
1360/2016	Dalian Port	Pier Construction(T)
1395/2016	Yantai Port	Breakwater Construction(T)
32/2017	Rizhao Port	Dredging(T)
33/2017	Lianyungang Port	Bridge Construction(T)
34/2017	Binhai Port and Approaches	Construction(T)
64/2017	Dalian Port	Fairway Construction(T)
66/2017	Jiangsu Coastal	Reef Construction(T)
80/2017	Yalujiang	Winter Buoyage(T)

81/2017	Dandong Port	Winter Buoyage(T)
83/2017	Rizhao Port	Construction(T)
98/2017	Yantai Port	Pier Construction(T)
99/2017	Yantai Port	Breakwater Construction(T)
100/2017	Rizhao Port	Work(T)
108/2017	Yantai Port	Fairway Construction(T)
126/2017	Yantai Port	Dredging(T)
127/2017	Qingdao Port	Fairway Expansion(T)
128/2017	Lianyungang Port	Dredging(T)
173/2017	Jinghai Gulf	Breakwater Construction(T)
174/2017	Lianyungang Port	Pier Construction(T)
194/2017	Dalian Gulf	Geological Exploration(T)
196/2017	Binhai Port	Breakwater Construction(T)
228/2017	Zhuanghe Port	Berth Construction(T)
229/2017	Dalian Port	Dredging(T)
240/2017	Yantai Port	Berth Construction(T)
241/2017	Yantai Port	Construction(T)
315/2017	Lianyungang Port	Dredging(T)
316/2017	Jiangsu Coastal	Construction(T)

(3)East China Sea & Taiwan Strait

304/2002	Xiamen Port	Mooring buoy(T)
322/2003	Zhoushan	Mooring buoy(T)
22/2004	Changjiangkou	Anchorage Area(T)
148/2004	Changjiangkou	Dumping ground(T)
543/2007	Zhoushan Islands	Anchorage Area(T)
1077/2007	Zhoushan Islands	Buoyage(T)
1079/2007	Zhejiang Coastal	Mooring buoy(T)
894/2009	Fujian Coastal	Navigable Fairway(T)
925/2009	Fujian Coastal	Anchorage(T)
698/2010	Fuzhou Port	Lightbeacon(T)
702/2010	Quanzhou Bay	Lightbeacon(T)
889/2010	Quanzhou Bay	LightBeacon(T)
1016/2010	Sanmen Bay	Buoyage(T)
1220/2010	Zhoushan Islands	Anchorage(T)
68/2012	Changjiangkou	Bridge Navigation(T)
617/2012	Zhejiang Coastal	Lightbeacon(T)

663/2012	Feiyunjiang	Buoyage(T)
1524/2012	Changjiangkou	Lightbeacon(T)
225/2015	Meizhou Bay	Dredging(T)
264/2015	Zhoushan Islands	Bridge Construction(T)
414/2015	Changjiangkou	Construction(T)
466/2015	Yueqing Bay	Bridge Construction(T)
554/2015	Zhoushan Islands	Bridge Construction(T)
730/2015	Yueqing Bay	Bridge Construction(T)
1051/2015	Sanmen Bay	Bridge Construction(T)
1194/2015	Sanmen Bay	Bridge Construction(T)
139/2016	Zhoushan Islands	Construction(T)
182/2016	Zhoushan Islands	Pier Construction(T)
337/2016	Meizhou Gulf	Cofferdam Construction(T)
376/2016	Zhoushan Islands	Bridge Construction(T)
384/2016	Ai'wanwan Approaches	Dredging(T)
410/2016	Zhoushan Islands	Pier Construction(T)
414/2016	Zhoushan Islands	Dike Construction(T)
720/2016	Changjiangkou	Construction(T)
721/2016	Zhoushan Islands	Dredging(T)
819/2016	Zhoushan Islands	Bridge Construction(T)
828/2016	Meizhou Bay	Reef Exploding & Cleaning(T)
860/2016	Weitou Bay	Cultivation Cofferdam Construction(T)
866/2016	Weitou Bay	Pipeline Work(T)
904/2016	Jiaojiang River	Lightbeacon(T)
1128/2016	Zhoushan Island	Pier Construction(T)
1132/2016	Zhoushan Island	Pier Construction(T)
1133/2016	Yueqing Bay	Pier Construction(T)
1134/2016	Yueqing Bay	Pier Construction(T)
1161/2016	Taizhou Port	Pier Construction(T)
1181/2016	Pinghai Bay and Approaches	Construction(T)
1196/2016	Zhoushan Islands	Bridge Construction(T)
1219/2016	Changjiangkou	Construction(T)
1222/2016	Meizhou Bay	Construction(T)
1223/2016	Meizhou Bay	Berth Construction(T)
1280/2016	Zhoushan Islands	Pier Construction(T)
1281/2016	Sanmen Bay	Bridge Construction(T)
1286/2016	Weitou Bay	Reef Exploding(T)

1315/2016	Meizhou Bay	Dredging(T)
1317/2016	Xiamen Port	Fairway Construction(T)
1338/2016	Zhoushan Islands	Construction(T)
1339/2016	Xiamen Port	Fairway Construction(T)
1366/2016	Changjiangkou and Approaches	Construction(T)
1368/2016	Sanmen Bay	Dike Construction(T)
1369/2016	Taizhou Bay	Construction(T)
1397/2016	Changjiangkou	Dyke Construction(T)
1398/2016	Changjiangkou	Dyke Construction(T)
1399/2016	Wenzhou Port	Bridge Construction(T)
1400/2016	Oufeitan	Cofferdam Construction(T)
1401/2016	Oufeitan	Cofferdam Construction(T)
1404/2016	Fuzhou Port	Bridge Construction(T)
1429/2016	Changjiangkou	Construction(T)
1430/2016	Approaches to Dayangshan	Construction(T)
1433/2016	Lingjiang	Bridge Construction(T)
1434/2016	Yueqing Bay	Dike Construction(T)
1435/2016	Wenzhou Port	Work(T)
1436/2016	Wenzhou Port	Bridge Construction(T)
1437/2016	Wenzhou Port	Cofferdam Construction(T)
1438/2016	Feiyunjiang	Bridge Construction(T)
1439/2016	Aojiang	Bridge Construction(T)
1440/2016	Shangcheng Port	Salvage Procedure(T)
1441/2016	Dayushan and Approaches	Work(T)
1442/2016	Baimagang	Berth Construction(T)
1443/2016	Baimahe	Salvage Procedure(T)
1444/2016	Sansha Bay	Berth Construction(T)
1445/2016	Sansha Bay	Reclamation(T)
1446/2016	Sansha Bay	Reclamation(T)
1447/2016	Sansha Bay	Reclamation(T)
1448/2016	Xiamen Port	Fairway Construction(T)
1449/2016	Xiamen Port	Dredging(T)
1488/2016	Xiamen Port	Bridge Construction(T)
1520/2016	Jiaxing Port and Approaches	Bridge Construction(T)
1521/2016	Jiaxing Port and Approaches	Construction(T)
1522/2016	Zhoushan Islands	Pier Construction(T)
1524/2016	Ningbo Port	Bridge Construction(T)

1525/2016	Sanmen Bay	Construction(T)
1526/2016	Sanmen Bay	Construction(T)
1529/2016	Minjiang River	Construction(T)
35/2017	Yueqing Bay	Bridge Construction(T)
36/2017	Wenzhou Port	Bridge Construction(T)
39/2017	Xiamen Port and Approaches	Bridge Construction(T)
40/2017	Xiamen Port and Approaches	Sand Fetching(T)
67/2017	Changjiangkou	Fetching and Filling(T)
68/2017	Zhoushan Port	Surveying(T)
69/2017	Yongjiang River	Surveying(T)
70/2017	Zhoushan Islands	Pier Construction(T)
85/2017	Zhoushan Islands	Trestle Bridge Construction(T)
86/2017	Ningbo Port	Berth Construction(T)
88/2017	Ningbo Port	Dike Construction(T)
89/2017	Ningbo Port	Pier Construction(T)
90/2017	Lingjiang	Bridge Construction(T)
101/2017	Sansha Port	Reclamation(T)
102/2017	Xiamen Port and And Approaches	Sand Fetching(T)
103/2017	Dongshan Bay	Revetment Construction(T)
109/2017	Sanmen Bay	Bridge Construction(T)
110/2017	Taizhou Bay	Bridge Construction(T)
111/2017	Fuzhou Port	Construction(T)
131/2017	Zhoushan Port	Dredging(T)
133/2017	Zhoushan Port	Surveying(T)
134/2017	Zhoushan Port	Reef Exploding(T)
176/2017	Changjiangkou	Breakwater Construction(T)
177/2017	Xiazhimen	Dredging(T)
197/2017	Jiaxing Port and Approaches	Pier Construction(T)
198/2017	Jiaxing Port and Approaches	Reclamation(T)
199/2017	Ningbo Port	Dredging(T)
200/2017	Ningbo Port	Surveying(T)
201/2017	Yongjiang	Dredging(T)
202/2017	Meizhou Bay	Reef Exploding(T)
203/2017	Meizhou Bay	Construction(T)
204/2017	Xiamen Port and Approaches	Geological Exploration(T)
205/2017	Xiamen Port and Approaches	Geological Exploration(T)
206/2017	Xiamen Port and Approaches	Pier Construction(T)

242/2017	Zhoushan Islands	Surveying(T)
243/2017	Changjiangkou	Dredging(T)
244/2017	Ningbo Port	Dredging(T)
274/2017	Changjiangkou and Approaches	Surveying(T)
275/2017	Zhoushan Islands	Pier Construction(T)
276/2017	Ningbo Port	Dredging(T)
277/2017	Ningbo Port	Dredging(T)
278/2017	Ningbo Port	Dredging(T)
279/2017	Ningbo Port	Surveying(T)
280/2017	Ningbo Port	Surveying(T)
281/2017	Jiaojiang	Lightbeacon(T)
282/2017	Lingjiang	Bridge Opening Mark(T)
283/2017	Lingjiang	Lightbeacon(T)
284/2017	Weitou Bay and Approaches	Dredging(T)
285/2017	Weitou Bay and Approaches	Dredging(T)
286/2017	Weitou Bay and Approaches	Dredging(T)
287/2017	Xiamen Port and Approaches	Sand Fetching(T)
317/2017	Changjiangkou	Surveying(T)
318/2017	Ningbo Port	Surveying(T)
319/2017	Wenzhou Bay	Bridge Construction(T)
320/2017	Minjiangkou	Bridge Construction(T)
321/2017	Meizhou Bay	Dredging(T)
322/2017	Weitou Bay	Bridge Construction(T)
323/2017	Weitou Bay	Bridge Construction(T)
324/2017	Weitou Bay	Dredging(T)

(4)South China Sea & Beibu Gulf

419/2003	Guangzhou Port	Anchorage Area(T)
210/2004	Zhujiangkou	Wreck(T)
204/2005	Zhanjiang Port	Wreck(T)
416/2006	Approaches to Daxingshanjiao	Wreck(T)
737/2009	Zhujiangkou	Anchorage Area(T)
852/2009	Zhujiangkou	Buoyage(T)
243/2011	Zhuhai Port Southwestwards	Buoyage(T)
786/2011	Zhanjiang Port	V-AIS(T)
843/2011	Approaches to Wailuomen Channel	Buoyage(T)
36/2012	Zhuhai Port	Buoyage(T)

228/2012	Chaozhou Port	Buoyage(T)
352/2012	Zhujiangkou	Buoyage(T)
1171/2012	Shenzhen Port	Buoyage(T)
1724/2012	Zhujiangkou	Buoyage(T)
219/2013	Yangpu Port	Lightbeacon(T)
269/2013	Zhujiang	AIS(T)
494/2013	Approaches to Zhelangjiao	Lighthouse(T)
1055/2013	Zhanjiang Port	Light-vessel (T)
1104/2013	Zhujiangkou	Buoyage(T)
1217/2013	Fangcheng Port	Lightbeacon(T)
1315/2013	Beihai New Harbour	Lightbeacon(T)
1435/2013	Zhujiangkou	Lightbeacon(T)
1457/2013	Zhanjiang Port	Lightbeacon(T)
1487/2013	Jinghai Bay And Approaches	Safety Operation Area(T)
1489/2013	Aojiao Anchorage Southwestwards	Safety Operation Area(T)
37/2014	Approaches to Haimen Bay	Lightbeacon(T)
39/2014	Zhanjian Port	Buoyage(T)
545/2014	Approaches to Shantou Port	Lightbeacon(T)
655/2014	Zhujiangkou	Buoyage(T)
982/2014	Maoming Port	Construction(T)
1128/2014	Zhanjiang Port	Lightbeacon(T)
1130/2014	Wailuomen Channel	Lightbeacon(T)
1132/2014	Tieshan Port	Safety Operation Area(T)
1168/2014	Zhujiangkou	Buoyage(T)
1228/2014	Guangzhou Port	V-AIS(T)
1362/2014	Leizhou Peninsula Eastwards	Lightbeacon(T)
1363/2014	Leizhou Peninsula Westwards	Lightbeacon(T)
129/2015	Zhuhai Port	Buoyage(T)
130/2015	Zhuhai Port	Buoyage(T)
596/2015	Zhujiangkou	Lightbeacon(T)
597/2015	Zhujiangkou	Buoyage(T)
759/2015	Zhanjiang Port	Light-vesse(l T)
787/2015	Fangcheng Port	Lightbeacon(T)
806/2015	Dachen Bay	Lightbeacon(T)
807/2015	Shantou Port	Lightbeacon(T)
810/2015	Qinzhou Port	Construction(T)
1053/2015	Naozhou Island Westwards	Buoyage(T)

1174/2015	Tieshan Port	Buoyage(T)
419/2016	Zhujiangkou	Lighthouse(T)
506/2016	Maoming	Buoyage(T)
526/2016	Maoming	Buoyage(T)
527/2016	Maoming	Buoyage(T)
598/2016	Zhujiangkou	Buoyage(T)
655/2016	Daya Bay	Pier Construction(T)
666/2016	Zhujiangkou	Buoyage(T)
698/2016	Zhujiangkou	Buoyage(T)
730/2016	Guangzhou Nanshaqu	Buoyage(T)
775/2016	Hainan Island	Pier Construction(T)
799/2016	Fangcheng Port	Construction(T)
838/2016	Zhujiangkou	Safety Operation Area(T)
868/2016	Zhujiangkou	Dredging(T)
870/2016	Qiongzhou Strait	Pier Construction(T)
908/2016	Jiazi Port And Approaches	Underwater Blasting(T)
909/2016	Zhujiangkou	Buoyage(T)
976/2016	Qiongzhou Strait	Construction(T)
977/2016	Hainan Island	Pier Construction(T)
978/2016	Qiongzhou Strait	Construction(T)
979/2016	Beibu Gulf	Pier Construction(T)
1050/2016	Zhelangjiao and Approaches	Fish haven Works(T)
1093/2016	Zhujiangkou	Buoyage(T)
1094/2016	Zhujiangkou	Buoyage(T)
1095/2016	Zhujiangkou	Construction(T)
1139/2016	Zhujiangkou	Lightbeacon(T)
1140/2016	Zhujiangkou	Lightbeacon(T)
1141/2016	Maoming Port And Approaches	Lightbeacon(T)
1166/2016	Hainan Island	Reclamation(T)
1184/2016	Daya Bay	Buoyage(T)
1185/2016	Daya Bay	Buoyage(T)
1200/2016	Guangzhou Port	Buoyage(T)
1201/2016	Shuidong Harbour	Lightbeacon(T)
1252/2016	Shantou	Buoyage(T)
1253/2016	Zhanjiang Port	Light-vessel(T)
1287/2016	Zhujiangkou	Lightbeacon(T)
1341/2016	Anpu Port	Dredging(T)

1408/2016	Zhujiangkou	Sand Fetching(T)
1409/2016	Hainan Island	Lighthouse(T)
1410/2016	Tieshan Port	Construction(T)
1452/2016	Zhujiangkou	Sand Fetching(T)
1489/2016	Dongjiang	Sand Fetching(T)
1490/2016	Dongjiang	Sand Fetching(T)
1491/2016	Zhujiangkou	Safety Operation Area(T)
1492/2016	Maoming Port	Fairway Dredging(T)
1493/2016	Leizhou Peninsula Westwards	Dredging(T)
1494/2016	Leizhou Peninsula Westwards	Dredging(T)
1495/2016	Hainan Island	Pier Construction(T)
1496/2016	Fangcheng Port	Fish Reef Work(T)
1530/2016	Hainan Island	Construction(T)
17/2017	Shanwei	Underwater Construction(T)
18/2017	Guangzhou Port	Buoyage(T)
19/2017	Hainan Island	Reclamation(T)
42/2017	Approaches to Weizhou Island	Offshore operation(T)
72/2017	Zhanjian Port	Construction(T)
92/2017	Hainan Island	Dredging(T)
104/2017	Hainan Island Qinglan Port	Pier Construction(T)
113/2017	Guangzhou Port	Aids(T)
114/2017	Guangzhou Port	Aids(T)
135/2017	Hainan Island	Dredging(T)
178/2017	Guangzhou Port	Buoyage (T)
179/2017	Hainan Island	Pier Construction(T)
207/2017	Zhujiangkou	Light-vessel(T)
208/2017	Guangzhou Port	Construction(T)
209/2017	Zhujiangkou	Construction(T)
210/2017	Beihai Harbor	Pier Construction(T)
245/2017	Shantou Port	Works(T)
246/2017	Dahao Island	Pier Construction(T)
247/2017	Zhuhai	Project(T)
248/2017	Maoming Port	Pier Construction(T)
288/2017	Zhujiangkou	Construction(T)
325/2017	Zhujiangkou	Dredging(T)
326/2017	Zhujiangkou	Construction(T)
327/2017	Shenzhen Port	Dredging(T)

HYDROGRAPHIC INFORMATION REPORT SHEET

Name(s) of report sender(s)

Mailing address

Subject

Geographical area

Position or area limit ("PA" indicated if applicable)

.....

Affected chart(s)/publication(s)

Details:

Suggestion(s)/request(s)

.....

Signature :

Date:

HYDROGRAPHIC INFORMATION REPORT SHEET

INSTRUCTIONS

1. Extent of Information to be reported:

a) Discovery or the changes in position, range, depth of uncovered reefs, shoals, wrecks or other obstructions.

b) Discovery or changes of floating objects (e.g buoys, mooring buoys, large scale fishing stakes, floating shipwrecks), magnetic anomalies, discolored water or breakers.

c) Establishments or changes of navigation facilities.

d) Establishments or changes of mooring or berthing facilities (e.g. piers, submarine cables, overhead cables, mooring buoys, breakwaters).

e) Changes in the limit of fairway, anchorages or sailing route.

f) Shortcomings in Chinese coastal port and fairway charts and other relative publications.

2. Instructions:

a) Measuring instrument, methods and time should be specified in expressing the location or scope; and the coordinate system should be indicated (1954 Beijing coordinate system or WGS-84 coordinate system).

b) When position expressed in bearing and distance, the origin should be specified; and when position expressed in latitude and longitude, the number, edition and publisher of chart referred to should be specified.

c) Measuring instrument, methods and time of the obstruction or shoal soundings should be indicated. In addition, the sounding datum and whether it makes corrections for the height of the tide should also be indicated.

d) Elevation of a navigational mark should be accompanied by the datum it referred to, and height of a light should indicate whether it refers to that of the top or that of the center.

e) The report should be signed and affix the official seal.

3. Remarks:

a) The information reported will be checked upon our receipt and then used to the best advantage which may mean inclusion in due weekly edition of Notices to Mariners. Certain amount of compensation will be given to the report senders.

b) Please send the report to Shanghai MSA Survey and Mapping Office. Address: 82 Lane 7, Gongqing Road, Yangpu District, Shanghai.