



NOTICES TO MARINERS

Issue No.26(Total No.820)

Notice No.692-726

26 June 2017

CONTENTS

- I Sailing Bulletin
- II Index
- III Notices to Mariners
- IV Temporary Notices

In order to keep navigation safety and make Chinese coastal port and fairway Charts modify timely and accurately, mariners are requested to inform the china MSA immediately of the discovery of new danger, or changes or defects in aids to navigation and of shortcomings in Chinese coastal port and fairway charts or publications. Copies of Navigational warning, Sailing information, and Dynamic aids condition should be sent to Tianjin, Shanghai and Guangdong MSA timely. Departments and mariners may contact Shanghai Marine Chart Press Center or Tianjin, Shanghai and Guangdong MSA to get subscribing information. The Notices to Mariners can also be made through the following websites.

In addition to postal methods, the following additional communication facilities are available:

Tianjin MSA Survey and Mapping Office:	E-mail: hedd@tjmsa.gov.cn Phone: +86(0)22 58873119 Fax: +86(0)22 58873066
Shanghai Marine Chart Press Center:	E-mail: gztg@shmsa.gov.cn Phone: +86(0)21 65806386 Fax: +86(0)21 65679011
Guangdong MSA Survey and Mapping Office:	E-mail: hcmal@gdmsa.gov.cn Phone: +86(0)20 34084083 Fax: +86(0)20 34084020
China MSA Nautical Charts&Books Publisher:	Web: www.chart.gov.cn

The Maritime Safety Administration of the People's Republic of China

Explanatory Notes

1. The Notices which publish the information about essential changing feature of Chinese coastal sea area and works at sea, is mainly used to correct the Chinese coastal port and fairway Charts and offer navigation safety information for mariners.
2. The information published in the notice origins from the marine information, the navigational warning, aids dynamics as well as the hydrographic achievements, which are issued by Maritime Administration. The additional source comes from shipping, fairway, sea, Harbour affairs, and fishing politics department.
3. The Notices include the Sailing Bulletin, the Notices to Mariners and Temporary Notices.
 - a) Sailing Bulletin announces rules and regulations of navigation, the printing, correcting and cancellation of publication, and the marine information which is promulgate by MSA and has important relationship which navigation safety. It is not used to correct the Charts.
 - b) The Notices to Mariners is used for user to correct related Chinese coastal port and fairway Charts. The number in parentheses behind the Chart No. indicates that only parts of the Notices related to this chart. The number in square bracket illustrated the previous update notice information.
 - c) The Temporary Notices published for the temporary establishment, cancellation, variation as well as works at sea. The Chart No. lists for user's convenience when mariners look up for the details.
4. Geographical position refer to the horizontal datum of the current edition of each affected chart. The 2000 national geodetic coordinate system which we adopt equals to WGS-84 world geodetic coordinate system in usage. The sounding datum refers to the level of Lowest Astronomical Tide and the elevation uses 1985 national vertical datum. Bearings are true reckoned clockwise from 000° to 359°. Those relating to lights are from seaward. The height of the lighthouse or light beacon is referred to Mean High Water Springs.
5. For symbols used in the Notices to Mariners, see GB12319-1998.
6. The unit in the Notices complies with the international standard unit of measurement, with the Chinese characters replaced by symbol and alphabet, such as degrees (°), minutes (′) and seconds (″), meters (m), kilometers (km) or nautical miles (M).

SAILING BULLETIN

1, Marine Information

Chinese Version Only.

INDEX

1, GEOGRAPHICAL INDEX

Bohai Sea	Tangshan Port	(692),(693),(694),(695)
	Dongying Port	(696),(697)
Yellow Sea	Qingdao Port	(706)
	Rizhao Port	(707)
East China Sea	Changjiangkou and Approaches	(698)
	Approaches to Dayangshan	(699)
	Zhoushan Islands	(700),(701),(708),(709),(710), (711),(712),(713),(714)
	Ningbo Port	(715),(716)
	Wenzhou Port	(717),(718)
	Feiyunjiang	(719)
Taiwan Strait	Weitou Bay and Approaches	(720),(721)
	Xiamen Port and Approaches	(722),(723)
South China Sea	Zhujiangkou	(702),(724),(725)
	Wanshan Islands Southwards	(703)
	Chuanshan Archipelago	(704)
	Zhanjiang Port	(726)
Beibu Gulf	Qinzhou Port	(705)

2,INDEX OF CHARTS AFFECTED

Chart No.	Notice No.	Notice No. (T)
22122	692、693、694、695	
22123	692、695	
22125	692、693、694、695	
33001	696、697	
36122		706
37122		707
1304	696、697	
44126	698	
44134	698	
44174	698	
52001	700、701	
52132	699	
52134	700、701	708
52135		709
52136		711、712
52137		713、714、715
52173	700、701	
52174		714
53001	700、701	714
53132		709、710、716
53171		716
55001		718
55123		717、718
55412		719
64412		720
65001		723
65112		722
65131		721、722
65132		722
65171		721、722、723
2308	700、701	714
2309		718
84001	702、703	725
84002	702	725
84203	702	
84204	702	

Notices to Mariners

692. Bohai Sea – Tangshan Port – Caofeidian Harbour – Lightbeacon

Insert the lightbeacon named "曹妃甸通用散货工作船泊位灯桩" in position 39°00'44".1N, 118°27'14".1E, characteristic: "★等明暗绿 4s13m7M".

Chart 22122[2017-639] 22123(with chart unchanged)[2017-1] 22125[2017-616]

Source Beihai Aids 025/2017

693. Bohai Sea – Tangshan Port – Caofeidian Harbour – Lightbeacon

Move the lightbeacon named "曹妃甸通用散货泊位北灯桩" from position 39°00'12".1N, 118°27'17".7E to new position 39°00'39".9N, 118°27'17".4E, others unchanged.

Chart 22122[2017-692] 22125[2017-692]

Source Beihai Aids 025/2017

694. Bohai Sea – Tangshan Port – Caofeidian Harbour – Buoyage

Delete the light-buoy named "曹妃甸 12 号灯浮" and note in position 39°00'13".1N, 118°27'48".2E.

Chart 22122[2017-693] 22125[2017-693]

Source Beihai Aids 025/2017

695. Bohai Sea – Tangshan Port – Caofeidian Harbour – Buoyage

Insert light-buoy in the following position:





Name	Position	Characteristic
(1) 曹妃甸 13 号灯浮标	39°00'06".1N, 118°27'47".0E	(13)  闪(2)绿 6s
(2) 曹妃甸 15 号灯浮标	39°00'31".6N, 118°27'47".0E	(15)  快绿
(3) 曹妃甸 17 号灯浮标	39°00'39".9N, 118°27'36".4E	(17)  闪绿 4s
(4) 曹妃甸 18 号灯浮标	39°00'45".5N, 118°27'16".8E	(18)  甚快(6)+长闪 10s

Chart 22122[2017-694] 22123(4)(with chart unchanged)[2017-692]

22125[2017-694]

Source Beihai Aids 025/2017

696. Bohai Sea – Dongying Port – Offshore Platform

Insert the offshore platform named "CB819 平台" in position 38°18'32".3N, 118°54'46".3E,

characteristic: "CB819莫(U)15s"

Chart 33001[2017-640] 1304[2017-640]

Source Dagukou Navigation Notice 013/2017

697. Bohai Sea – Dongying Port – Offshore Platform

Insert the offshore platform named "CBG4 平台" in position 38° 18' 02" .7N, 118° 53' 30" .9E, characteristic: "CBG4莫(U)15s"

Chart 33001[2017-696] 1304[2017-696]

Source Dagukou Navigation Notice 014/2017

698. East China Sea – Changjiangkou and Approaches – Buoyage

Move the light-buoy named "青水 15 号" from position 31° 29' 43" .0N, 121° 31' 40" .0E to new position 31° 29' 46" .0N, 121° 30' 40" .0E, others unchanged.

Chart 44126[2017-573] 44134[2017-] 44174[2017-573]

Source East China Sea Aids 006/2017

699. East China Sea – Approaches to Dayangshan – Buoyage

Delete the light-buoy named "H55 号" and note in position 30° 32' 43" .0N, 122° 14' 51" .5E.

Chart 52132[2017-599]

Source East China Sea Aids 006/2017

700. East China Sea – Zhoushan Islands – Lightbeacon & Racon

Delete the lightbeacon named "明礁" and racon note in position 30° 12' 27" .5N, 122° 11' 00" .4E.

Chart 52001[2017-644] 52134[2017-164] 52173[2017-644] 53001[2017-644] 2308[2017-619]

Source East China Sea Aids 006/2017

701. East China Sea – Zhoushan Islands – Lightbeacon & Racon

Insert the lightbeacon and racon in the following position:





Name	Position	Characteristic
(1) 明礁 L1 号灯桩及雷达应答器	30° 12' 27" .7N, 122° 11' 01" .0E	(L1)  莫(C)黄 12s9.5m7M(同闪) 雷康(G)
(2) 明礁 L2 号灯桩	30° 12' 28" .2N, 122° 11' 00" .2E	(L2)  莫(C)黄 12s9.5m7M(同闪)
(3) 明礁 L3 号灯桩	30° 12' 25" .5N, 122° 11' 00" .6E	(L3)  莫(C)黄 12s9.5m7M(同闪)
(4) 明礁 L4 号灯桩	30° 12' 26" .0N, 122° 10' 59" .2E	(L4)  莫(C)黄 12s9.5m7M(同闪)

Chart 52001(1)[2017-700] 52134(1)[2017-700] 52173(1)[2017-700]
 53001(1)[2017-700] 2308(1)[2017-700]
 Source East China Sea Aids 006/2017

702.South China Sea – Zhujiangkou – Lightbeacon

1)Delete the lightbeacon and note in the following position:

Name	Position
(1)黄茅岛后湾咀灯桩	22°01'58".6N,113°40'13".5E
(2)荷包岛1号灯桩	21°52'29".2N,113°08'08".5E
(3)枕箱岛灯桩	22°07'13".5N,113°50'08".8E
(4)头鲈洲灯桩	22°04'14".6N,113°56'26".7E
(5)隘洲仔石角咀灯桩	22°02'02".3N,113°54'20".9E
(6)大蜘蛛银角咀灯桩	22°07'40".4N,113°53'22".4E
(7)白沥岛拉角灯桩	21°59'22".5N,113°44'18".8E
(8)大万山岛马咀角灯桩	21°55'37".1N,113°42'55".3E
(9)小万山岛山尾角灯桩	21°56'38".6N,113°40'34".1E
(10)贵洲灯桩	21°59'13".3N,113°47'29".9E

2)Insert the lightbeacon in the following position:

Name	Position	Characteristic
(11)黄茅岛后湾咀灯桩	22°01'58".9N,113°40'13".3E	★ 闪5s14m5M
(12)荷包岛1号灯桩	21°52'29".1N,113°08'08".4E	(1) ★ 闪5s11m5M
(13)枕箱岛灯桩	22°07'13".5N,113°50'08".7E	★ 闪8s23m5M
(14)头鲈洲灯桩	22°04'14".6N,113°56'26".6E	★ 闪6s23m5M
(15)隘洲仔石角咀灯桩	22°02'02".5N,113°54'20".6E	★ 闪8s33m5M
(16)大蜘蛛银角咀灯桩	22°07'40".4N,113°53'22".3E	★ 闪6s16m5M
(17)白沥岛拉角灯桩	同上述位置(7)	★ 闪4s13m5M
(18)大万山岛马咀角灯桩	同上述位置(8)	★ 闪5s11m12M
(19)小万山岛山尾角灯桩	21°56'38".5N,113°40'34".0E	★ 闪5s12m5M
(20)贵洲灯桩	同上述位置(10)	★ 闪6s34m5M

Chart 84001(1~6,8~10;11~16,18~20)[2017-679]
 84002(1,3~6,8~10;11,13~16,18~20)[2017-679]
 84203(1,3~10;11,13~20)[2017-679] 84204(1,2,9;11,12,19)[2017-679]
 84206(3,6;13,16)[2017-679] 84211(3,5,6;13,15,16)[2017-679]
 84218(1;11)[2017-680] 84221(1,3~6;11,13~16)[2017-679]

Source Nanhai Aids 029/2017

703.South China Sea – Wanshan Islands Southwards – Wreck

Insert "概位:十:据报" in position 21°36'36"N,113°34'36"E.

Note:the wreck named "HAI TUO 806".

Chart 84001[2017-702] 3314[2017-679]

Source Guangdong Navigation Warning 0091/2017

704.South China Sea – Chuanshan Archipelago – Lightbeacon

Amend the lightbeacon in the following position:

Name	Position	New Characteristic
(1)沙堤湾灯桩	21°36'08".8N,112°44'58".1E	★闪6s18m5M
(2)三洲港灯桩	21°43'56".6N,112°45'14".5E	★闪8s18m10M

Chart 85001[2017-444] 85101[2017-444]

Source Nanhai Aids 029/2017

705.Beibu Gulf – Qinzhou Port – Wreck

Insert "概位:十:" in position 21°30'30"N,108°35'51"E.

Chart 92001[2017-515] 92101[2017-226] 92102[2016-] 3316[2017-226]

Source Qinzhou Navigation Warning 0003/2017

Temporary Notices

706.Yellow Sea – Qingdao Port – Construction (T)

From 19 May to 19 November 2017, construction is in progress day and night within the area bounded by the following position:

- (1)36°08'13".4N,120°07'11".1E
- (2)36°08'07".6N,120°07'28".0E
- (3)36°07'03".9N,120°08'53".2E
- (4)36°07'02".5N,120°08'55".9E
- (5)36°07'00".8N,120°09'01".6E
- (6)36°07'00".3N,120°09'07".5E
- (7)36°07'01".2N,120°09'13".4E
- (8)36°07'20".1N,120°09'44".8E
- (9)36°07'32".4N,120°09'35".9E
- (10)36°07'21".9N,120°09'01".5E
- (11)36°07'30".3N,120°08'50".2E
- (12)36°08'18".0N,120°07'29".8E
- (13)36°08'18".8N,120°07'24".8E
- (14)36°08'19".9N,120°07'21".5E

Operating vessel is showing signals and keeping watch on VHF Ch.08. Vessels should contact with the operating vessel. Mariners are advised to navigate with caution and keep a safe distance off the operating vessel.

Chart 36122

Source Qingdao Navigation Notice 015/2017

707.Yellow Sea – Rizhao Port – Lanshan Harbour – Backfill Construction (T)

From 11 May to 31 December 2017, backfill construction is in progress within the area bounded by the following position:

- (1)35°06'26".4N,119°24'42".9E
- (2)35°06'21".9N,119°24'50".5E
- (3)35°05'58".9N,119°24'26".8E
- (4)35°06'04".2N,119°24'20".3E

Operating vessel is showing signals and keeping watch on VHF Ch.09&16. Mariners are advised to contact with the operating vessel and navigate with caution. Irrespective vessels are prohibited

Blank Page

from entering the operating area.

Chart 37122

Source Rizhao Navigation Notice 021/2017

708. East China Sea – Zhoushan Islands – Construction (T)

From 19 March 2017 to 15 December 2018, construction is in progress within the area bounded by the following position:

(1) 30°13'36"N, 122°12'24"E

(2) 30°13'30"N, 122°12'36"E

(3) 30°13'30"N, 122°12'48"E

(4) 30°13'36"N, 122°12'54"E

(5) 30°13'36"N, 122°13'12"E

(6) 30°13'24"N, 122°13'06"E

(7) 30°13'18"N, 122°12'48"E

Operating vessel is showing signal and keeping watch on VHF Ch.16. Irrespective vessels are prohibited from entering the operating area. Mariners are advised to navigate with caution. Vessels are required to pass by slowly keeping a safe distance off the operating vessel.

Chart 52134

Source Zhoushan Navigation Notice 025/2017

709. East China Sea – Zhoushan Islands – Pier Construction (T)

From 23 March 2017 to 6 March 2018, pier construction is in progress within the area bounded by the following position:

(1) 30°06'45"N, 121°56'47"E

(2) 30°06'57"N, 121°56'40"E

(3) 30°06'58"N, 121°56'48"E

(4) 30°06'50"N, 121°56'51"E

Operating vessel is showing signal and keeping watch on VHF Ch.16. Irrespective vessels are prohibited from entering the operating area. Mariners are advised to navigate with caution. Vessels are required to pass by slowly keeping a safe distance off the operating vessel.

Chart 52135 53132

Source Zhoushan Navigation Notice 033/2017

Blank Page

710. East China Sea – Zhoushan Islands – Dinghai – Pier Construction (T)

From 28 December 2015 to 30 October 2018, pier construction is in progress within the area bounded by the following position:

- (1) 30°03'25"N, 121°58'32"E
- (2) 30°03'27"N, 121°58'35"E
- (3) 30°03'32"N, 121°58'32"E
- (4) 30°03'32"N, 121°58'30"E

Operating vessel is showing signal. Irrespective vessels are prohibited from entering the operating area. Mariners are advised to navigate with caution. Vessels are required to navigate with caution and pass by slowly keeping at least 50m off operating area.

Chart 53132

Source Ningbo Navigation Notice 161/2015&049/2017

711. East China Sea – Zhoushan Islands – Geological Exploration (T)

From 19 March to 31 July 2017, geological exploration is in progress within three areas centered on the following position, radius 200m:

- (1) 30°02'12"N, 122°24'26"E
- (2) 30°02'31"N, 122°24'04"E
- (3) 30°02'11"N, 122°24'36"E

Operating vessel is showing signals and keeping watch on VHF Ch.16. Mariners are advised to navigate with caution. Vessels are required to pass by slowly keeping a safe distance off the operating vessel.

Chart 52136

Source Zhoushan Navigation Notice 031/2017

712. East China Sea – Zhoushan Islands – Pier Construction (T)

From 8 April 2016 to 31 October 2017, pier construction is in progress within the area bounded by the following position:

- (1) 29°58'19"N, 122°26'25"E
- (2) 29°58'22"N, 122°26'27"E
- (3) 29°58'19"N, 122°26'31"E
- (4) 29°58'17"N, 122°26'28"E

Operating area is showing signal. Irrespective vessels are prohibited from entering the operating area. Mariners are advised to navigate with caution. Vessels are required to keep 50m from the

Blank Page

operating area and pass-by slowly.

Chart 52136

Source Zhoushan Navigation Notice 036/2016&029/2017

713.East China Sea – Zhoushan Islands – Bridge Construction (T)

From 23 March 2017 to 29 July 2019, bridge construction is in progress within the area as follow:

(1)29°59′08″N,122°10′53″E

(2)29°59′05″N,122°11′01″E

(3)29°58′38″N,122°10′40″E

(4)29°58′43″N,122°10′31″E

Operating vessel is showing signals and keeping watch on VHF Ch.16. Mariners are advised to navigate with caution. Vessels must obey the command of guardship.

Chart 52137

Source Zhoushan Navigation Notice 035/2017

714.East China Sea – Zhoushan Islands – Pier Construction (T)

From 18 January to 31 December 2016, pier construction is in progress within the area bounded by the following position:

(1)29°56′56″N,122°09′31″E

(2)29°56′44″N,122°09′34″E

(3)29°56′48″N,122°09′51″E

(4)29°56′59″N,122°09′47″E

Operating vessel is showing signal and keeping watch on VHF Ch.16. Irrespective vessels are prohibited from entering the operating area. Mariners are advised to navigate with caution. Vessels are required to pass by slowly keeping a safe distance off the operating vessel.

Chart 52137 52174 53001 2308

Source Zhoushan Navigation Notice 006/2017

715.East China Sea – Ningbo Port – Chuanshan Harbour – Reef Exploding & Cleaning(T)

From 26 April to 10 September 2017, reef exploding and cleaning is in progress daily 06:00~16:00 within the area bounded by the following position:

(1)29°53′53″.4N,122°03′47″.4E

(2)29°54′00″.7N,122°04′19″.1E

(3)29°53′33″.1N,122°04′27″.4E

Blank Page

(4)29°53'25".9N,122°03'55".7E

Operating vessel is showing signal and keeping watch on VHF Ch.14&16. Mariners are advised to navigate with caution and obey the command of guardship. Vessels are required to pass by slowly keeping a safe distance off the operating area. Emergency contact phone:13738876565. Guardship contact phone: 13925319188,15990579409,13738875620,15088871929,13867226808.

Chart 52137

Source Ningbo Navigation Notice 070/2017

716.East China Sea – Ningbo Port – Jintang Bridge Northern – Pipeline Work (T)

From 3 May to 30 September 2017, pipeline work is in progress day and night within the area bounded by the following position:

(1)30°04'29".6N,121°43'34".1E

(2)30°07'58".7N,121°47'57".5E

(3)30°08'46".7N,121°47'07".2E

(4)30°05'17".1N,121°42'43".1E

Operating vessel is showing signal and keeping watch on VHF Ch.06&16. Mariners are advised to navigate with caution. Vessels must obey the command of guardship. Vessels are required to pass by slowly keeping a safe distance off the operating vessel. Tel.:13925319188,15990579409, 13738875620,15088871929,13867226808.

Chart 53132 53171

Source Ningbo Navigation Notice 074/2017

717.East China Sea – Wenzhou Port – Bridge Construction (T)

From 12 November 2015 to 20 October 2017, bridge construction is in progress day and night within the area bounded by the following position:

(1)27°55'19"N,120°53'11"E

(2)27°55'09"N,120°53'23"E

(3)27°55'52"N,120°53'39"E

(4)27°56'19"N,120°53'59"E

(5)27°56'20"N,120°53'42"E

(6)27°55'58"N,120°53'26"E

Navigable hole is set between the following two line. Line1: join 27°55'58"N,120°53'26"E and 27°55'52"N,120°53'39"E, Line 2: join 27°56'02"N,120°53'28"E and 27°55'55"N,120°53'41"E. The navigable clearance width is 65m. The design ship navigation grade is 300 tons. Operating vessel is

Blank Page

showing signals. Vessels are required to keep safe distance from the operating vessel and pass-by slowly.

Chart 55123

Source Wenzhou Navigation Notice 103/2015&028/2017

718.East China Sea – Wenzhou Port – Construction (T)

From 21 April to 30 August, construction is in progress daily 06:00~18:00 within the area bounded by the following position:

(1)28°00'15"N,120°44'06"E

(2)28°00'17"N,120°44'10"E

(3)28°00'14"N,120°44'13"E

(4)28°00'12"N,122°44'08"E

Operating vessel is showing signal . Mariners are advised to navigate with caution. Vessels are required to pass by slowly keeping a safe distance off the operating vessel.

Chart 55001 55123 2309

Source Wenzhou Navigation Notice 030/2017

719.East China Sea – Feiyunjiang – Construction (T)

From 21 April 2017 to 17 August, construction is in progress day and night within the area bounded by the following position:

(1)27°48'44"N,120°34'43"E

(2)27°48'46"N,120°34'59"E

(3)27°49'30"N,120°34'53"E

(4)27°49'44"N,120°35'14"E

Operating vessel is showing signal . Mariners are advised to navigate with caution. Vessels are required to pass by slowly keeping a safe distance off the operating vessel. Tel.:13958813256.

Chart 55412

Source Wenzhou Navigation Notice 031/2017

720.Taiwan Strait – Weitou Bay and Approaches – Dredging (T)

From 25 April to 20 August 2016, dredging is in progress within the area bounded by the following position:

(1)24°38'35".9N,118°25'49".7E

(2)24°38'35".3N,118°25'51".4E

Blank Page

(3)24°38'25".7N,118°25'49".6E

(4)24°38'25".7N,118°25'47".7E

Operating vessel is showing signals and keeping watch on VHF Ch.16&69. Mariners are advised to navigate with caution.

Chart 64412

Source Quanzhou Navigation Notice 026/2017

721.Taiwan Strait – Weitou Bay – Construction (T)

From 4 May 2017 to 19 April 2018,construction is in progress within two areas as follow:

Dredging Area:

(1)24°35'23".2N,118°07'17".3E

(2)24°35'14".4N,118°07'09".3E

(3)24°33'53".7N,118°08'31".6E

(4)24°33'53".8N,118°08'48".6E

Reclamation Area:

(5)24°32'22".0N,118°18'24".7E

(6)24°32'31".2N,118°18'34".8E

(7)24°32'18".4N,118°18'48".5E

(8)24°32'09".3N,118°18'38".4E

Operating vessel is showing signals and keeping watch on VHF Ch.08. Mariners are advised to navigate with caution. Vessels are required to pass by slowly keeping a safe distance off the operating vessel. Tel: 18859278877.

Chart 65131 65171

Source Xiamen Navigation Notice 031/2017

722.Taiwan Strait – Xiamen Port and Approaches – Fairway Construction (T)

From 22 February 2016 to 22 August 2017, fairway construction is in progress within the area bounded by the following position:

(1)24°19'51"N,118°11'07"E

(2)24°19'47"N,118°10'31"E

(3)24°24'16"N,118°05'46"E

(4)24°25'39"N,118°03'20"E

(5)24°25'53"N,118°03'29"E

(6)24°24'24"N,118°06'05"E

Blank Page

From 22 February 2016 to 22 August 2017, fairway construction is in progress within the area bounded by the following position: Operating vessel is showing signals and keeping watch on VHF Ch.08. Mariners are advised to navigate with caution. Vessels are required to pass by slowly keeping a safe distance off the operating vessel. Tel.:18066090980.

Chart 65112 65131 65132 65171

Source Xiamen Navigation Notice 007&015&044&065/2016&032/2017

723.Taiwan Strait – Xiamen Port and Approaches – Sand Fetching(T)

From 11 March 2016 to 31 December 2017, sand fetching is in progress within the area bounded by the following position:

(1)24°11'21".9N,118°21'06".9E

(2)24°11'44".2N,118°21'31".7E

(3)24°10'10".4N,118°23'18".2E

(4)24°09'53".7N,118°22'47".0E

Operating vessel is showing signals and keeping watch on VHF Ch.08. Mariners are advised to navigate with caution. Vessels are required to pass by slowly keeping a safe distance off the operating vessel. Tel.:18238278572.

Chart 65001 65171

Source Xiamen Navigation Notice 010&052&076/2016&030/2017

724.South China Sea – Zhujiangkou – Approach to Lingdingyang – Geological Exploration(T)

From 28 April to 30 August 2017, geological exploration is in progress within an area bounded by the following position:

(1)22°34'25"N,113°45'27"E

(2)22°32'55"N,113°41'33"E

(3)22°33'16"N,113°40'09"E

(4)22°33'02"N,113°40'02"E

(5)22°32'14"N,113°41'42"E

(6)22°33'59"N,113°45'46"E

Mariners are advised to navigate with caution.

Chart 84214 84226 84230

Source Guangdong MSA Hongkong – Zhuhai – Macao Bridge 033/2017

Blank Page

725.South China Sea – Zhujiangkou – Construction (T)

From 27 April 2017 to 27 April 2020, construction is in progress within a 600m wide area centered on the line joining the following position:

(1)22°13'07".8N,113°23'47".4E

(2)22°13'16".8N,113°24'01".2E

Mariners are advised to navigate with caution. Vessels are required to pass by slowly keeping a safe distance off the operating vessel.

Chart 84001 84002

Source Zhuhai Navigation Notice 031/2017

726.South China Sea – Zhanjiang Port – Donghaidao Harbour – Pier Construction (T)

From 29 April 2017 to 30 June 2018, pier construction is in progress day and night within the area bounded by the following position:

(1)21°04'25".8N,110°26'00".6E

(2)21°04'36".6N,110°26'10".2E

(3)21°04'26".4N,110°26'32".4E

(4)21°04'11".4N,110°26'19".2E

Operating unit is showing signals. Mariners are advised to navigate with caution.

Chart 88105

Source Zhanjiang Navigation Notice 014/2017

Blank Page

Disabled Temporary Notice List

(1) Bohai Sea

61/2017	Tianjin Port	Pier Construction(T)
62/2017	Tianjin Port	Dredging(T)
97/2017	Nanchangshan Island	Breakwater Construction(T)
272/2017	Tangshan Port	Dredging(T)
313/2017	Dongying Port	Drilling(T)
314/2017	Yantai Port	Dredging(T)
342/2017	Tianjin Port	Pier Construction(T)
449/2017	Dongying Port	Seismic Exploration(T)
479/2017	Tangshan Port	Dredging(T)
483/2017	Dongying Port Southeastwards	Drilling(T)

(2) Yellow Sea

1421/2014	Lianyungang Port	Dumping Area(T)
1360/2016	Dalian Port	Pier Construction(T)
33/2017	Lianyungang Port	Bridge Construction(T)
83/2017	Rizhao Port	Construction(T)
98/2017	Yantai Port	Pier Construction(T)
99/2017	Yantai Port	Breakwater Construction(T)
100/2017	Rizhao Port	Work(T)
108/2017	Yantai Port	Fairway Construction(T)
126/2017	Yantai Port	Dredging(T)
127/2017	Qingdao Port	Fairway Expansion(T)
240/2017	Yantai Port	Berth Construction(T)
241/2017	Yantai Port	Construction(T)
338/2017	Dalian Port	Dredging(T)

(3) East China Sea & Taiwan Strait

1132/2016	Zhoushan Island	Pier Construction(T)
1315/2016	Meizhou Bay	Dredging(T)
1368/2016	Sanmen Bay	Dike Construction(T)
1520/2016	Jiaxing Port and Approaches	Bridge Construction(T)
1521/2016	Jiaxing Port and Approaches	Construction(T)
36/2017	Wenzhou Port	Bridge Construction(T)
68/2017	Zhoushan Port	Surveying(T)
69/2017	Yongjiang River	Surveying(T)

86/2017	Ningbo Port	Berth Construction(T)
88/2017	Ningbo Port	Dike Construction(T)
89/2017	Ningbo Port	Pier Construction(T)
90/2017	Lingjiang	Bridge Construction(T)
109/2017	Sanmen Bay	Bridge Construction(T)
110/2017	Taizhou Bay	Bridge Construction(T)
133/2017	Zhoushan Port	Surveying(T)
199/2017	Ningbo Port	Dredging(T)
200/2017	Ningbo Port	Surveying(T)
201/2017	Yongjiang	Dredging(T)
202/2017	Meizhou Bay	Reef Exploding(T)
203/2017	Meizhou Bay	Construction(T)
243/2017	Changjiangkou	Dredging(T)
244/2017	Ningbo Port	Dredging(T)
276/2017	Ningbo Port	Dredging(T)
277/2017	Ningbo Port	Dredging(T)
279/2017	Ningbo Port	Surveying(T)
281/2017	Jiaojiang	Lightbeacon(T)
284/2017	Weitou Bay and Approaches	Dredging(T)
285/2017	Weitou Bay and Approaches	Dredging(T)
286/2017	Weitou Bay and Approaches	Dredging(T)
345/2017	Ningbo Port	Dredging(T)
347/2017	Feiyunjiangkou	Pier Construction(T)
386/2017	Aojiangkou	Dredging(T)
426/2017	Aojiang River	Bridge Construction(T)
455/2017	Xiamen Port	Surveying(T)
489/2017	Ningbo Port	Surveying(T)
550/2017	Zhoushan Islands	Surveying(T)
609/2017	Ningbo Port	Surveying(T)

(4)South China Sea & Beibu Gulf

810/2015	Qinzhou Port	Construction(T)
775/2016	Hainan Island	Pier Construction(T)
979/2016	Beibu Gulf	Pier Construction(T)
1491/2016	Zhujiangkou	Safety Operation Area(T)
1492/2016	Maoming Port	Fairway Dredging(T)
92/2017	Hainan Island	Dredging(T)

104/2017	Hainan Island Qinglan Port	Pier Construction(T)
246/2017	Dahao Island	Pier Construction(T)
389/2017	Shenzhen Port Westwards	Temporary mooring Area(T)
435/2017	Zhujiangkou	Geological Exploration(T)
436/2017	Zhujiangkou	Geological Exploration(T)
555/2017	Zhujiangkou	Dredging(T)
556/2017	Zhujiangkou	Dredging(T)

INDEX OF TEMPORARY NOTICES IN FORCE

(1) Bohai Sea

383/2010	Tianjin Port	Buoyage(T)
923/2016	Liaodong Gulf	Construction(T)
964/2016	Lvshun Xingang	Pier Construction(T)
1150/2016	Qinhuangdao Port	Dredging(T)
1362/2016	Changxingdao	Winter Buoyage(T)
1363/2016	Yingkou	Winter Buoyage(T)
1364/2016	Qinhuangdao Port	Winter Buoyage(T)
1384/2016	Yingkou Port	Winter Buoyage(T)
1385/2016	Yingkou Port	Winter Buoyage(T)
1386/2016	Yingkou Port	Winter Buoyage(T)
1387/2016	Panjin Port	Winter Buoyage(T)
1388/2016	Jinzhou Port	Winter Buoyage(T)
1389/2016	Huludao Port	Winter Buoyage(T)
1391/2016	Weifang Port	Winter Buoyage(T)
1392/2016	Yantai Port	Winter Buoyage(T)
1393/2016	Yantai Port	Winter Buoyage(T)
1394/2016	Yantai Port	Winter Buoyage(T)
1423/2016	Dongying Port	Breakwater Construction(T)
1424/2016	Dongying Port	Dredging(T)
1425/2016	Dongying Port	Breakwater Construction(T)
1426/2016	Weifang Port	Winter Buoyage(T)
15/2017	Qinhuangdao Port	Backfill Construction(T)
106/2017	Jinzhou Gulf	Reclamation(T)
125/2017	Jinzhou Gulf	Reclamation(T)
151/2017	Huanghua Port	Surveying(T)
230/2017	Jinzhou Gulf	Reclamation(T)
236/2017	Huanghua Port	Dredging(T)
237/2017	Huanghua Port	Pier Construction(T)
273/2017	Tianjin Port	Surveying(T)
339/2017	Tangshan Port	Breakwater(T)
340/2017	Tangshan Port	Breakwater(T)
448/2017	Changxingdao	Cofferdam Construction(T)
480/2017	Tangshan Port	Construction(T)
481/2017	Dongying Port and Approaches	Geological Exploration(T)
482/2017	Dongying Port and Approaches	Seismic Exploration(T)

517/2017	Yingkou Port	Construction(T)
518/2017	Tangshan Port	Revetment Construction(T)
519/2017	Tangshan Port	Breakwater Construction(T)
548/2017	Tangshan Port	Construction(T)
583/2017	Qinhuangdao Port	Dredging(T)
603/2017	Yingkou Port	Dredging(T)
604/2017	South Of Bohai Sea	Seismic Exploration(T)
620/2017	Panjin Port	Dredging(T)
621/2017	Panjin Port	Construction(T)
622/2017	Panjin Port	Construction(T)
623/2017	Qinhuangdao Port	Caisson Towing(T)
624/2017	Huanghua Port	Construction(T)
625/2017	Huanghua Port	Dredging(T)
626/2017	Dongying Port	Drilling(T)
627/2017	Dongying Port	Construction(T)
659/2017	Jinzhou Gulf	Reclamation(T)
660/2017	Huanghua Port	Construction(T)
661/2017	Dongying Port	Construction(T)
682/2017	Tangshan Port	Construction(T)
683/2017	Huanghua Port	Pier Construction(T)

(2) Yellow Sea

506/2012	Lianyungang Port	V-AIS(T)
896/2012	Shidao Port	Fairway(T)
1084/2012	Feihuanghekou	Lightbeacon(T)
214/2013	Sheyang Port	Buoyage(T)
462/2015	Dafeng Port	Buoyage(T)
1050/2015	Jiangsu Coastals	Anemometer Tower(T)
200/2016	Rizhao Port	Pier Construction(T)
272/2016	Rizhao Port	Breakwater Construction(T)
501/2016	Rizhao Port	Construction(T)
759/2016	Rizhao Port	Revetment Construction(T)
1359/2016	Zhuanghe Port	Winter Buoyage(T)
64/2017	Dalian Port	Fairway Construction(T)
66/2017	Jiangsu Coastal	Reef Construction(T)
80/2017	Yalujiang	Winter Buoyage(T)
81/2017	Dandong Port	Winter Buoyage(T)

128/2017	Lianyungang Port	Dredging(T)
174/2017	Lianyungang Port	Pier Construction(T)
196/2017	Binhai Port	Breakwater Construction(T)
228/2017	Zhuanghe Port	Berth Construction(T)
229/2017	Dalian Port	Dredging(T)
316/2017	Jiangsu Coastal	Construction(T)
343/2017	Rizhao Port	Backfill Construction(T)
382/2017	Qingdao Port	Fairway Expansion(T)
383/2017	Dafeng Port	Construction(T)
450/2017	Jimiya Port	Dredging(T)
478/2017	Dandong Port	Dredging(T)
484/2017	Rizhao Port	Work(T)
520/2017	Yantai Port	Dredging(T)
521/2017	Yantai Port	Reclamation(T)
522/2017	Rizhao Port	Dredging(T)
523/2017	Rizhao Port	Pier Construction(T)
549/2017	Qingdao Port	Pier Construction(T)
581/2017	Yalujiang	Construction(T)
582/2017	Dalian Port	Berth Construction(T)
584/2017	Xinyang Port	Lightbeacon(T)
605/2017	Lianyungang Port	Dike Construction(T)
658/2017	Dalian Port	Dredging(T)
662/2017	Rizhao Port	Dredging(T)
663/2017	Dafeng Port and Approaches	Buoyage(T)
684/2017	Dafeng Port and Approaches	Construction(T)
685/2017	Lvsi Port	Lightbeacon(T)
706/2017	Qingdao Port	Construction(T)
707/2017	Rizhao Port	Backfill Construction(T)

(3) East China Sea & Taiwan Strait

304/2002	Xiamen Port	Mooring buoy(T)
322/2003	Zhoushan	Mooring buoy(T)
22/2004	Changjiangkou	Anchorage Area(T)
148/2004	Changjiangkou	Dumping ground(T)
543/2007	Zhoushan Islands	Anchorage Area(T)
1077/2007	Zhoushan Islands	Buoyage(T)
1079/2007	Zhejiang Coastal	Mooring buoy(T)

894/2009	Fujian Coastal	Navigable Fairway(T)
925/2009	Fujian Coastal	Anchorage(T)
698/2010	Fuzhou Port	Lightbeacon(T)
702/2010	Quanzhou Bay	Lightbeacon(T)
889/2010	Quanzhou Bay	LightBeacon(T)
1016/2010	Sanmen Bay	Buoyage(T)
1220/2010	Zhoushan Islands	Anchorage(T)
68/2012	Changjiangkou	Bridge Navigation(T)
617/2012	Zhejiang Coastal	Lightbeacon(T)
663/2012	Feiyunjiang	Buoyage(T)
1524/2012	Changjiangkou	Lightbeacon(T)
225/2015	Meizhou Bay	Dredging(T)
264/2015	Zhoushan Islands	Bridge Construction(T)
414/2015	Changjiangkou	Construction(T)
466/2015	Yueqing Bay	Bridge Construction(T)
554/2015	Zhoushan Islands	Bridge Construction(T)
730/2015	Yueqing Bay	Bridge Construction(T)
1051/2015	Sanmen Bay	Bridge Construction(T)
1194/2015	Sanmen Bay	Bridge Construction(T)
337/2016	Meizhou Gulf	Cofferdam Construction(T)
376/2016	Zhoushan Islands	Bridge Construction(T)
384/2016	Ai'wanwan Approaches	Dredging(T)
410/2016	Zhoushan Islands	Pier Construction(T)
720/2016	Changjiangkou	Construction(T)
721/2016	Zhoushan Islands	Dredging(T)
819/2016	Zhoushan Islands	Bridge Construction(T)
828/2016	Meizhou Bay	Reef Exploding & Cleaning(T)
860/2016	Weitou Bay	Cultivation Cofferdam Construction(T)
866/2016	Weitou Bay	Pipeline Work(T)
904/2016	Jiaojiang River	Lightbeacon(T)
1128/2016	Zhoushan Island	Pier Construction(T)
1133/2016	Yueqing Bay	Pier Construction(T)
1134/2016	Yueqing Bay	Pier Construction(T)
1161/2016	Taizhou Port	Pier Construction(T)
1181/2016	Pinghai Bay and Approaches	Construction(T)
1196/2016	Zhoushan Islands	Bridge Construction(T)
1219/2016	Changjiangkou	Construction(T)

1222/2016	Meizhou Bay	Construction(T)
1223/2016	Meizhou Bay	Berth Construction(T)
1280/2016	Zhoushan Islands	Pier Construction(T)
1286/2016	Weitou Bay	Reef Exploding(T)
1338/2016	Zhoushan Islands	Construction(T)
1366/2016	Changjiangkou and Approaches	Construction(T)
1397/2016	Changjiangkou	Dyke Construction(T)
1398/2016	Changjiangkou	Dyke Construction(T)
1429/2016	Changjiangkou	Construction(T)
1440/2016	Shangcheng Port	Salvage Procedure(T)
1441/2016	Dayushan and Approaches	Work(T)
1443/2016	Baimahe	Salvage Procedure(T)
1444/2016	Sansha Bay	Berth Construction(T)
1445/2016	Sansha Bay	Reclamation(T)
1446/2016	Sansha Bay	Reclamation(T)
1447/2016	Sansha Bay	Reclamation(T)
1448/2016	Xiamen Port	Fairway Construction(T)
1488/2016	Xiamen Port	Bridge Construction(T)
1522/2016	Zhoushan Islands	Pier Construction(T)
39/2017	Xiamen Port and Approaches	Bridge Construction(T)
70/2017	Zhoushan Islands	Pier Construction(T)
101/2017	Sansha Port	Reclamation(T)
103/2017	Dongshan Bay	Revetment Construction(T)
176/2017	Changjiangkou	Breakwater Construction(T)
177/2017	Xiazhimen	Dredging(T)
206/2017	Xiamen Port and Approaches	Pier Construction(T)
242/2017	Zhoushan Islands	Surveying(T)
274/2017	Changjiangkou and Approaches	Surveying(T)
275/2017	Zhoushan Islands	Pier Construction(T)
278/2017	Ningbo Port	Dredging(T)
280/2017	Ningbo Port	Surveying(T)
282/2017	Lingjiang	Bridge Opening Mark(T)
283/2017	Lingjiang	Lightbeacon(T)
287/2017	Xiamen Port and Approaches	Sand Fetching(T)
317/2017	Changjiangkou	Surveying(T)
318/2017	Ningbo Port	Surveying(T)
319/2017	Wenzhou Bay	Bridge Construction(T)

320/2017	Minjiangkou	Bridge Construction(T)
321/2017	Meizhou Bay	Dredging(T)
324/2017	Weitou Bay	Dredging(T)
344/2017	Ningbo Port	Dredging(T)
348/2017	Sansha Bay	Berth Construction(T)
349/2017	Dongshan Bay and Approaches	Reclamation(T)
384/2017	Zhoushan Islands	Pier Construction(T)
385/2017	Ningbo Port	Surveying(T)
387/2017	Songxia Harbour	Dredging(T)
422/2017	Changjiangkou	Construction(T)
423/2017	Zhoushan Islands	Geological Exploration(T)
424/2017	Ningbo Port	Surveying(T)
425/2017	Approaches to Dongtoudao	Cofferdam Construction(T)
427/2017	South Haitan Strait	Construction(T)
428/2017	Meizhou Bay and Approaches	Dredging(T)
429/2017	Meizhou Bay and Approaches	Reclamation(T)
430/2017	Jinshang Bay	Construction(T)
431/2017	Shenhu Bay	Breakwater Construction(T)
432/2017	Xiamen Port and Approaches	Berth Construction(T)
451/2017	Luchaogang Port	Construction(T)
452/2017	Zhoushan Islands	Construction(T)
453/2017	Ningbo Port	Dredging(T)
454/2017	Fuzhou Port	Reef Clearing(T)
485/2017	Changjiangkou	Surveying(T)
486/2017	Changjiangkou	Surveying(T)
487/2017	Ningbo Port	Surveying(T)
488/2017	Ningbo Port	Surveying(T)
490/2017	Ningbo Port	Surveying(T)
491/2017	Wenzhou Port	Lightbeacon(T)
524/2017	Zhoushan Islands	Dike Construction(T)
525/2017	Wenzhou Port	Lightbeacon(T)
551/2017	Zhoushan Islands	Reef Exploding(T)
552/2017	Wenzhou Port	Bridge Construction(T)
553/2017	Wenzhou Port	Bridge Construction(T)
554/2017	Minjiang River	Lightbeacon(T)
585/2017	Zhoushan Port	Dredging(T)
586/2017	Zhoushan Port	Dredging(T)

587/2017	Zhoushan Port	Dredging(T)
588/2017	Zhoushan Port	Surveying(T)
589/2017	Sanmen Bay	Bridge Construction(T)
590/2017	Taizhou Port	Lightering(T)
606/2017	Changjiangkou and Approaches	Construction(T)
607/2017	Hangzhou Gulf	Surveying(T)
608/2017	Ningbo Port	Surveying(T)
610/2017	Yongjiang River	Dredging(T)
611/2017	Xiamen Port and Approaches	Construction(T)
612/2017	Xiamen Port and Approaches	Geological Exploration(T)
613/2017	Xiamen Port and Approaches	Sand Fetching(T)
628/2017	Zhoushan Port	Dredging(T)
629/2017	Yongjiang River	Dredging(T)
630/2017	Taizhou Port	Construction(T)
631/2017	Yueqing Bay	Construction(T)
632/2017	Aojiangkou	Cofferdam Construction(T)
633/2017	Meizhou Bay	Dredging(T)
634/2017	Quanzhou Bay	Dredging(T)
635/2017	Weitou Bay	Construction(T)
665/2017	Wenzhou Port	Lightbeacon(T)
666/2017	Xiamen Port and Approaches	Dredging(T)
686/2017	Dayangshan and Approaches	Surveying(T)
687/2017	Meizhou Bay	Construction(T)
688/2017	Quanzhou Bay and Approaches	Pier Construction(T)
689/2017	Xiamen Port and Approaches	Geological Exploration(T)
708/2017	Zhoushan Islands	Construction(T)
709/2017	Zhoushan Islands	Pier Construction(T)
710/2017	Zhoushan Islands	Pier Construction(T)
711/2017	Zhoushan Islands	Geological Exploration(T)
712/2017	Zhoushan Islands	Pier Construction(T)
713/2017	Zhoushan Islands	Bridge Construction(T)
714/2017	Zhoushan Islands	Pier Construction(T)
715/2017	Ningbo Port	Reef Exploding & Cleaning(T)
716/2017	Ningbo Port	Pipeline Work(T)
717/2017	Wenzhou Port	Bridge Construction(T)
718/2017	Wenzhou Port	Construction(T)
719/2017	Feiyunjiang	Construction(T)

720/2017	Weitou Bay and Approaches	Dredging(T)
721/2017	Weitou Bay and Approaches	Construction(T)
722/2017	Xiamen Port and Approaches	Fairway Construction(T)
723/2017	Xiamen Port and Approaches	Sand Fetching(T)

(4)South China Sea & Beibu Gulf

419/2003	Guangzhou Port	Anchorage Area(T)
210/2004	Zhujiangkou	Wreck(T)
204/2005	Zhanjiang Port	Wreck(T)
416/2006	Approaches to Daxingshanjiao	Wreck(T)
737/2009	Zhujiangkou	Anchorage Area(T)
852/2009	Zhujiangkou	Buoyage(T)
243/2011	Zhuhai Port Southwestwards	Buoyage(T)
786/2011	Zhanjiang Port	V-AIS(T)
843/2011	Approaches to Wailuomen Channel	Buoyage(T)
36/2012	Zhuhai Port	Buoyage(T)
228/2012	Chaozhou Port	Buoyage(T)
352/2012	Zhujiangkou	Buoyage(T)
1171/2012	Shenzhen Port	Buoyage(T)
1724/2012	Zhujiangkou	Buoyage(T)
219/2013	Yangpu Port	Lightbeacon(T)
269/2013	Zhujiang	AIS(T)
494/2013	Approaches to Zhelangjiao	Lighthouse(T)
1055/2013	Zhanjiang Port	Light-vessel (T)
1104/2013	Zhujiangkou	Buoyage(T)
1217/2013	Fangcheng Port	Lightbeacon(T)
1315/2013	Beihai New Harbour	Lightbeacon(T)
1435/2013	Zhujiangkou	Lightbeacon(T)
1457/2013	Zhanjiang Port	Lightbeacon(T)
1487/2013	Jinghai Bay And Approaches	Safety Operation Area(T)
1489/2013	Aojiao Anchorage Southwestwards	Safety Operation Area(T)
37/2014	Approaches to Haimen Bay	Lightbeacon(T)
39/2014	Zhanjian Port	Buoyage(T)
545/2014	Approaches to Shantou Port	Lightbeacon(T)
655/2014	Zhujiangkou	Buoyage(T)
982/2014	Maoming Port	Construction(T)
1128/2014	Zhanjiang Port	Lightbeacon(T)

1130/2014	Wailuomen Channel	Lightbeacon(T)
1132/2014	Tieshan Port	Safety Operation Area(T)
1168/2014	Zhujiangkou	Buoyage(T)
1228/2014	Guangzhou Port	V-AIS(T)
1362/2014	Leizhou Peninsula Eastwards	Lightbeacon(T)
1363/2014	Leizhou Peninsula Westwards	Lightbeacon(T)
129/2015	Zhuhai Port	Buoyage(T)
130/2015	Zhuhai Port	Buoyage(T)
596/2015	Zhujiangkou	Lightbeacon(T)
597/2015	Zhujiangkou	Buoyage(T)
759/2015	Zhanjiang Port	Light-vesse(1 T)
787/2015	Fangcheng Port	Lightbeacon(T)
806/2015	Dachen Bay	Lightbeacon(T)
807/2015	Shantou Port	Lightbeacon(T)
1053/2015	Naozhou Island Westwards	Buoyage(T)
1174/2015	Tieshan Port	Buoyage(T)
419/2016	Zhujiangkou	Lighthouse(T)
506/2016	Maoming	Buoyage(T)
526/2016	Maoming	Buoyage(T)
527/2016	Maoming	Buoyage(T)
598/2016	Zhujiangkou	Buoyage(T)
666/2016	Zhujiangkou	Buoyage(T)
698/2016	Zhujiangkou	Buoyage(T)
730/2016	Guangzhou Nanshaqu	Buoyage(T)
799/2016	Fangcheng Port	Construction(T)
908/2016	Jiazi Port And Approaches	Underwater Blasting(T)
909/2016	Zhujiangkou	Buoyage(T)
976/2016	Qiongzhou Strait	Construction(T)
977/2016	Hainan Island	Pier Construction(T)
978/2016	Qiongzhou Strait	Construction(T)
1050/2016	Zhelangjiao and Approaches	Fish haven Works(T)
1093/2016	Zhujiangkou	Buoyage(T)
1094/2016	Zhujiangkou	Buoyage(T)
1095/2016	Zhujiangkou	Construction(T)
1139/2016	Zhujiangkou	Lightbeacon(T)
1140/2016	Zhujiangkou	Lightbeacon(T)
1141/2016	Maoming Port And Approaches	Lightbeacon(T)

1166/2016	Hainan Island	Reclamation(T)
1184/2016	Daya Bay	Buoyage(T)
1185/2016	Daya Bay	Buoyage(T)
1200/2016	Guangzhou Port	Buoyage(T)
1201/2016	Shuidong Harbour	Lightbeacon(T)
1252/2016	Shantou	Buoyage(T)
1253/2016	Zhanjiang Port	Light-vessel(T)
1287/2016	Zhujiangkou	Lightbeacon(T)
1341/2016	Anpu Port	Dredging(T)
1409/2016	Hainan Island	Lighthouse(T)
1410/2016	Tieshan Port	Construction(T)
1489/2016	Dongjiang	Sand Fetching(T)
1490/2016	Dongjiang	Sand Fetching(T)
1493/2016	Leizhou Peninsula Westwards	Dredging(T)
1494/2016	Leizhou Peninsula Westwards	Dredging(T)
1495/2016	Hainan Island	Pier Construction(T)
1496/2016	Fangcheng Port	Fish Reef Work(T)
1530/2016	Hainan Island	Construction(T)
18/2017	Guangzhou Port	Buoyage(T)
19/2017	Hainan Island	Reclamation(T)
72/2017	Zhanjian Port	Construction(T)
178/2017	Guangzhou Port	Buoyage (T)
179/2017	Hainan Island	Pier Construction(T)
207/2017	Zhujiangkou	Light-vessel(T)
208/2017	Guangzhou Port	Construction(T)
209/2017	Zhujiangkou	Construction(T)
210/2017	Beihai Harbor	Pier Construction(T)
245/2017	Shantou Port	Works(T)
247/2017	Zhuhai	Project(T)
248/2017	Maoming Port	Pier Construction(T)
288/2017	Zhujiangkou	Construction(T)
325/2017	Zhujiangkou	Dredging(T)
326/2017	Zhujiangkou	Construction(T)
350/2017	Zhujiangkou	Construction(T)
390/2017	Shenzhen Bay	Construction(T)
391/2017	Shenzhen Bay	Construction(T)
392/2017	Shenzhen Bay	Construction(T)

393/2017	Zhujiangkou	Construction(T)
394/2017	Approaches Beijin Port	Buoyage(T)
395/2017	Beijin Port	Buoyage(T)
396/2017	Zhanjiang Port	Buoyage(T)
433/2017	Guangzhou Port	Aids(T)
434/2017	Guangzhou Port	Aids(T)
456/2017	Zhujiangkou	Pier Construction(T)
457/2017	Zhanjiang	Construction(T)
557/2017	Maoming Port and Approaches	Buoyage(T)
558/2017	Zhanjiang Port	Berth Construction(T)
559/2017	Tieshan Port	Construction(T)
560/2017	Hainan Island	Reclamation(T)
591/2017	Qinzhou Bay	Lighthouse(T)
592/2017	Hainan Island	Seismic Exploration(T)
614/2017	Zhujiangkou	Construction(T)
615/2017	Maoming Port	Construction(T)
636/2017	Daya Bay	Dredging(T)
637/2017	Shenzhen Port Westwards	Temporary Mooring Area(T)
638/2017	Jiuzhou Port	Construction(T)
667/2017	Huizhou Port	Construction(T)
690/2017	Daya Bay	Pier Construction(T)
691/2017	Shenzhen Port Westwards	Dredging(T)
724/2017	Zhujiangkou	Geological Exploration(T)
725/2017	Zhujiangkou	Construction(T)
726/2017	Zhanjiang Port	Pier Construction(T)

HYDROGRAPHIC INFORMATION REPORT SHEET

Name(s) of report sender(s)

Mailing address

Subject

Geographical area

Position or area limit ("PA" indicated if applicable)

.....

Affected chart(s)/publication(s)

Details:

Suggestion(s)/request(s)

.....

Signature :

Date:

HYDROGRAPHIC INFORMATION REPORT SHEET

INSTRUCTIONS

1. Extent of Information to be reported:

a) Discovery or the changes in position, range, depth of uncovered reefs, shoals, wrecks or other obstructions.

b) Discovery or changes of floating objects (e.g buoys, mooring buoys, large scale fishing stakes, floating shipwrecks), magnetic anomalies, discolored water or breakers.

c) Establishments or changes of navigation facilities.

d) Establishments or changes of mooring or berthing facilities (e.g. piers, submarine cables, overhead cables, mooring buoys, breakwaters).

e) Changes in the limit of fairway, anchorages or sailing route.

f) Shortcomings in Chinese coastal port and fairway charts and other relative publications.

2. Instructions:

a) Measuring instrument, methods and time should be specified in expressing the location or scope; and the coordinate system should be indicated (1954 Beijing coordinate system or WGS-84 coordinate system).

b) When position expressed in bearing and distance, the origin should be specified; and when position expressed in latitude and longitude, the number, edition and publisher of chart referred to should be specified.

c) Measuring instrument, methods and time of the obstruction or shoal soundings should be indicated. In addition, the sounding datum and whether it makes corrections for the height of the tide should also be indicated.

d) Elevation of a navigational mark should be accompanied by the datum it referred to, and height of a light should indicate whether it refers to that of the top or that of the center.

e) The report should be signed and affix the official seal.

3. Remarks:

a) The information reported will be checked upon our receipt and then used to the best advantage which may mean inclusion in due weekly edition of *Notices to Mariners*. Certain amount of compensation will be given to the report senders.

b) Please send the report to Shanghai MSA Survey and Mapping Office. Address: 82 Lane 7, Gongqing Road, Yangpu District, Shanghai.