



NOTICES TO MARINERS

Issue No.39(Total No.833)

Notice No.1159-1198

25 September 2017

CONTENTS

- I Sailing Bulletin
- II Index
- III Notices to Mariners
- IV Temporary Notices

In order to keep navigation safety and make Chinese coastal port and fairway Charts modify timely and accurately, mariners are requested to inform the china MSA immediately of the discovery of new danger, or changes or defects in aids to navigation and of shortcomings in Chinese coastal port and fairway charts or publications. Copies of Navigational warning, Sailing information, and Dynamic aids condition should be sent to Tianjin, Shanghai and Guangdong MSA timely. Departments and mariners may contact Shanghai Marine Chart Press Center or Tianjin, Shanghai and Guangdong MSA to get subscribing information. The Notices to Mariners can also be made through the following websites.

In addition to postal methods, the following additional communication facilities are available:

Tianjin MSA Survey and Mapping Office:	E-mail: hccd@tjmsa.gov.cn Phone: +86(0)22 58873119 Fax: +86(0)22 58873066
Shanghai Marine Chart Press Center:	E-mail: gztg@shmsa.gov.cn Phone: +86(0)21 65806386 Fax: +86(0)21 65679011
Guangdong MSA Survey and Mapping Office:	E-mail: hcmal@gdmsa.gov.cn Phone: +86(0)20 34084083 Fax: +86(0)20 34084020
China MSA Nautical Charts&Books Publisher:	Web: www.chart.gov.cn

The Maritime Safety Administration of the People's Republic of China

Explanatory Notes

1. The Notices which publish the information about essential changing feature of Chinese coastal sea area and works at sea, is mainly used to correct the Chinese coastal port and fairway Charts and offer navigation safety information for mariners.
2. The information published in the notice origins from the marine information, the navigational warning, aids dynamics as well as the hydrographic achievements, which are issued by Maritime Administration. The additional source comes from shipping, fairway, sea, Harbour affairs, and fishing politics department.
3. The Notices include the Sailing Bulletin, the Notices to Mariners and Temporary Notices.
 - a) Sailing Bulletin announces rules and regulations of navigation, the printing, correcting and cancellation of publication, and the marine information which is promulgate by MSA and has important relationship which navigation safety. It is not used to correct the Charts.
 - b) The Notices to Mariners is used for user to correct related Chinese coastal port and fairway Charts. The number in parentheses behind the Chart No. indicates that only parts of the Notices related to this chart. The number in square bracket illustrated the previous update notice information.
 - c) The Temporary Notices published for the temporary establishment, cancellation, variation as well as works at sea. The Chart No. lists for user's convenience when mariners look up for the details.
4. Geographical position refer to the horizontal datum of the current edition of each affected chart. The 2000 national geodetic coordinate system which we adopt equals to WGS-84 world geodetic coordinate system in usage. The sounding datum refers to the level of Lowest Astronomical Tide and the elevation uses 1985 national vertical datum. Bearings are true reckoned clockwise from 000° to 359°. Those relating to lights are from seaward. The height of the lighthouse or light beacon is referred to Mean High Water Springs.
5. For symbols used in the Notices to Mariners, see GB12319-1998.
6. The unit in the Notices complies with the international standard unit of measurement, with the Chinese characters replaced by symbol and alphabet, such as degrees (°), minutes (′) and seconds (″), meters (m), kilometers (km) or nautical miles (M).

SAILING BULLETIN

1,Publication Information

1.New Chart Information

No.	Chart No.	Name	Scale	Date	Note
1	44263	WANGJIADU TO GUANGANG	1:5000	2017年8月第4版	
2	81209	FAIRWAY OF HAIMEN POWER PLANT	1:20000	2017年8月第6版	
3	88104	DAHUANGJIANG	1:10000	2017年9月第9版	
4	88105	DONGHAI ISLAND TO DONGTOUSHAN	1:10000	2017年9月第7版	
5	88107	DONGTOUSHAN TO MAXIE	1:10000	2017年8月第9版	
6	88108	MAXIE TO TIAOSHUN ISLAND	1:10000	2017年8月第7版	
7	01104	HAIKOU BAY	1:20000	2017年9月第5版	
8	02101	QINGLAN PORT	1:20000	2017年8月第12版	

2.Disused Chart Information

No.	Chart No.	Name	Scale	Date	Note
1	44263	WANGJIADU TO GUANGANG	1:5000	2015年9月第3版	
2	81209	FAIRWAY OF HAIMEN POWER PLANT	1:20000	2016年9月第5版	
3	88104	DAHUANGJIANG	1:10000	2016年12月第8版	
4	88105	DONGHAI ISLAND TO DONGTOUSHAN	1:10000	2016年11月第6版	
5	88107	DONGTOUSHAN TO MAXIE	1:10000	2017年1月第8版	
6	88108	MAXIE TO TIAOSHUN ISLAND	1:10000	2016年12月第6版	
7	01104	HAIKOU BAY	1:20000	2017年1月第4版	
8	02101	QINGLAN PORT	1:20000	2016年7月第11版	

INDEX

1,GEOGRAPHICAL INDEX

Bohai Sea	Liaodong Gulf	(1159),(1160)
	Laizhou Gulf	(1161)
Yellow Sea	Qingdao Port	(1185)
	Rizhao Port	(1186)
	Lianyungang Port	(1162)
	Guanhe	(1163)
	Nantong Port	(1187)
East China Sea	Changjiangkou and Approaches	(1164),(1165),(1167),(1168)
	Huangpu River	(1166)
	Zhoushan Port	(1188)
	Zhoushan Islands	(1189)
	Lingjiang River	(1169),(1190)
	Zhejiang Coastal	(1170)
	Taizhou	(1191)
	Feiyunjiang	(1192)
	Xiyang Island Northwestwards	(1171)
	Luoyuan Bay	(1172)
Mingjiang River	(1193),(1194)	
Taiwan Strait	Meizhou Bay	(1173),(1195)
	Xiamen Port	(1196),(1197)
	Taizhong Port Westwards	(1174)
South China Sea	Daya Bay	(1175),(1176)
	Hainan Island	(1177)
	Zhujiangkou	(1178)
	Approaches to Hailing Island	(1179)

Bohe Port Southeastwards	(1180)
Maoming Port	(1181)
Hainan Island	(1182),(1183),(1184),(1198)

2,INDEX OF CHARTS AFFECTED

Chart No.	Notice No.	Notice No. (T)
13001	1159,1160	
33001	1161	
34112	1161	
34114	1161	
36123		1185
36127		1185
37001	1162	1186
37101		1186
37122		1186
1303	1159,1160	
1304	1161	
1306	1162	
41101	1162	
41121	1162	
41211	1163	
43132		1187
44001	1165,1167,1168	
44124	1164	
44126	1165	
44128	1167,1168	
44134	1165	
44135	1164	
44173	1167,1168	
44174	1164,1165	
44211	1166	
44253	1166	
52172	1167,1168	
53132		1188
53342		1189
54002	1170	1191
54312	1169	1190
55412		1192
61002	1171	
61351	1171	
61352	1171	
62121	1172	

Chart No.	Notice No.	Notice No. (T)
62151	1172	
62314		1193,1194
63111	1173	1195
63131	1173	
65111		1196
65112		1197
2308	1167	
2309	1170	
2311	1174	
2312	1174	
83001	1175	
83101	1175	
83102	1175,1176	
83104	1175,1176	
84206	1177	
84213	1177	
84215	1178	
84220	1177	
84225	1177	
84233	1178	
85001	1179	
86101	1179	
87001	1180	
87102	1181	
02001	1182	
03002		1198
04001	1184	
04002	1183	
3313	1175	
3314	1179	
3315	1180,1182	
3316	1183	
3317	1184	1198

Notices to Mariners

1159. Bohai Sea – Liaodong Gulf – Offshore Platform & Caution Area

Insert the offshore platform in the following position:

Name	Position
(1) 锦州 25-1 油田 CEP 平台	40°20'23".5N, 121°06'15".6E
(2) 锦州 25-1 油田 WHPA 平台	40°20'26".3N, 121°06'11".9E
(3) 锦州 20-2 凝析气田 BOP 平台	40°30'00".4N, 121°21'08".6E
(4) 锦州 9-3 油田 WHPB 平台	40°39'15".6N, 121°27'06".6E
(5) 锦州 9-3 油田 DRPW/SLPW/MDP1/MDP2 平台	40°39'52".0N, 121°27'47".2E

Note: the caution area centered on the offshore platform (1) ~ (5), radius 500m.

Chart 13001(1,4)[2017-1030] 1303(1,4)[2017-1034]

Source Jinzhou Navigation Notice 002/2017

1160. Bohai Sea – Liaodong Gulf – Submarine Pipeline

Insert the submarine pipeline joining the following position:

- (1) 40°20'23".5N, 121°06'15".6E
- (2) 40°14'37".1N, 121°01'26".0E
- (3) 40°20'23".5N, 121°06'15".6E
- (4) 40°30'00".4N, 121°21'08".6E
- (5) 40°39'15".6N, 121°27'06".6E
- (6) 40°39'50".8N, 121°27'43".3E

Note: the caution areas within a 1000m wide area is centered on the above pipelines.

Chart 13001(1,2;3,4;5,6)[2017-1159] 1303(1,2;3,4;5,6)[2017-1159]

Source Jinzhou Navigation Notice 002/2017

1161. Bohai Sea – Laizhou Gulf – Zhuwang Port – Reef

Insert the reef in position 37°15'02".1N, 119°49'43".1E characteristic: "⊙".

Chart 33001[2017-1098] 34112[2017-640] 34114(with chart unchanged)[2016-]
1304[2017-1098]

Source Tianjin Hydrography Centre

1162. Yellow Sea – Lianyungang Port – Wreck

Delete "据报三子概位" in position 34°51'45".0N, 119°43'22".2E.

Chart 37001[2017-1128] 41101[2017-675] 41121[2017-675] 1306[2017-1129]
Source Lianyungang Navigation Notice 042/2017

1163.Yellow Sea – Guanhe – Aids

(1)The lightbeacon named "陈家港取水口 2 号" in position $34^{\circ}25'28''.1N, 119^{\circ}47'32''.2E$ return to normal.

(2)Delete the V-AIS named "QU SHUI KOU 2 HAO" and note in position (1).

Chart 41211[2017-1130]
Source East China Sea Aids 012/2017


1164.East China Sea – Changjiangkou and Approaches – Lightbeacon

Delete the lightbeacon and note in the following position:

Name	Position
(1)长兴潜堤3号警戒灯桩	$31^{\circ}18'40''.6N, 121^{\circ}47'22''.2E$
(2)长兴潜堤4号警戒灯桩	$31^{\circ}18'42''.5N, 121^{\circ}47'16''.9E$
(3)长兴潜堤6号警戒灯桩	$31^{\circ}18'48''.4N, 121^{\circ}47'01''.3E$
(4)长兴潜堤7号警戒灯桩	$31^{\circ}18'50''.3N, 121^{\circ}46'56''.0E$
(5)长兴潜堤8号警戒灯桩	$31^{\circ}18'52''.2N, 121^{\circ}46'50''.9E$
(6)长潜1号立标	$31^{\circ}18'38''.5N, 121^{\circ}47'27''.7E$
(7)长潜2号立标	$31^{\circ}18'38''.8N, 121^{\circ}47'27''.0E$
(8)长潜3号立标	$31^{\circ}18'46''.2N, 121^{\circ}47'06''.9E$
(9)长潜4号立标	$31^{\circ}18'46''.5N, 121^{\circ}47'06''.2E$

Chart 44124(1,3,5,6,9)[2017-] 44135(1-6,9)[2017-] 44174(3)[2017-991]
Source East China Sea Aids 012/2017

1165.East China Sea – Changjiangkou and Approaches – Obstruction



Insert "概位:  锚及链" in position $31^{\circ}29'49''.8N, 121^{\circ}25'39''.6E$.

注:该障碍物为一铁锚及11节锚链。

Chart 44001[2017-1131] 44126[2017-991] 44134[2017-] 44174[2017-1164]
Source Shanghai Navigation Warning 0602/2017

1166.East China Sea – Huangpu River – Lightbeacon

Insert the lightbeacon in the following position:

Name	Position	Characteristic
(1) 闸电警1号灯桩	31°20'43".0N,121°31'22".9E	闸电警(1)  莫(C)黄12s7.4m3M
(2) 闸电警2号灯桩	31°20'42".3N,121°31'24".7E	(2)  莫(C)黄12s7.4m3M
Chart	44211〔2017-991〕 44253〔2017- 〕	
Source	East China Sea Aids 012/2017	







1167.East China Sea – Changjiangkou and Approaches – Offshore Platform

Delete "□·废" in position 30°59'00".8N,122°07'44".8E.

Chart	44001〔2017-1165〕 44128〔2017-993〕 44173〔2017-1131〕 52172〔2017-1040〕 2308〔2017-1134〕
Source	East China Sea Aids 012/2017

1168.East China Sea – Changjiangkou and Approaches – Lightbeacon

Insert the lightbeacon in the following position:

Name	Position	Characteristic
(1) 风电55号灯桩	30°59'01".1N,122°07'44".8E	(55)  莫(C)黄12s9.6m5M(同闪) AIS
(2) 风电56号灯桩	30°58'12".4N,122°09'43".4E	(56)  莫(C)黄12s9.6m5M(同闪) AIS
(3) 风电57号灯桩	30°57'25".5N,122°06'58".0E	(57)  莫(C)黄12s9.6m5M(同闪) AIS
(4) 风电58号灯桩	30°56'57".0N,122°09'14".2E	(58)  莫(C)黄12s9.6m5M(同闪) AIS
(5) 风电59号灯桩	30°56'06".1N,122°06'18".0E	(59)  莫(C)黄12s9.6m5M(同闪) AIS
(6) 风电60号灯桩	30°56'00".1N,122°08'27".4E	(60)  莫(C)黄12s9.6m5M(同闪) AIS
Chart	44001(1,2,4-6)〔2017-1167〕 44128(1,2,4)(3with chart unchanged)〔2017-1167〕 44173(1~3)〔2017-1167〕 52172〔2017-1167〕	
Source	East China Sea Aids 012/2017	

1169.East China Sea – Lingjiang River – V-AIS

Delete the V-AIS named "YTW LJDQ 6" and note in position 28°45'12".5N,121°15'32".3E.

Chart	54312〔2017-734〕
Source	East China Sea Aids 011/2017

1170.East China Sea – Zhejiang Coastal – Luoyu Southeastwards – Wreck

Insert "据报沉船概位" in position 28°13'42"N,121°48'30"E.

Chart	54002〔2017-996〕 2309〔2017-1042〕
Source	Zhejiang Navigation Warning 0573/2017

1171. East China Sea – Xiyang Island Northwestwards – V-AIS


Insert the V-AIS named "HX 888 WRECK" in position 26° 31' 37".8N, 120° 02' 05".2E, characteristic: "  V-AIS ".

Chart 61002[2017-469] 61351[2017-469] 61352[2017-469]

Source East China Sea Aids 011/2017

1172. East China Sea – Luoyuan Bay – Luoyuan Bay Harbour – Lightbeacon


Insert the lightbeacon named "神福3号" in position 26°23'53".6N, 119°47'17".8E, characteristic: "(3)★  闪4s10m3M ".

Chart 62121[2017-1045] 62151[2017-1045]

Source East China Sea Aids 011/2017

1173. Taiwan Strait – Meizhou Bay – Xiuyu Harbour – Lightbeacon

Insert the lightbeacon in the following position:



Name	Position	Characteristic
(1) 国投堤3号灯桩	25°08'40".1N, 119°01'21".5E	(3)★  闪4s8m5M
(2) 国投堤4号灯桩	25°08'50".7N, 119°01'19".8E	(4)★  闪(2)6s8m5M

Chart 63111[2017-1003] 63131[2017-1004]

Source East China Sea Aids 011/2017

1174. Taiwan Strait – Taizhong Port Westwards – Wreck




Delete "  " in position 24°18'41".8N, 120°01'53".4E.

Chart 2311[2017-1070] 2312[2017-1071]

Source NTM 2017-(31)-1249

1175. South China Sea – Daya Bay – Obstruction & Shallow Depth

Delete the obstruction and shallow depth in the following position:

Position	Characteristic
(1) 22°44'00".9N, 114°39'06".7E	 5 ₈ 石
(2) 22°44'07".2N, 114°39'11".5E	 5 ₉ 石
(3) 22°44'09".0N, 114°39'10".6E	4 ₉ 及等深线
(4) 22°44'02".8N, 114°39'09".0E	 5 ₆ 石
(5) 上述(4)位置处	5 ₆

(6)22°39'10".3N,114°40'31".4E	10 ₆
(7)22°39'54".4N,114°40'06".8E	9 ₃
(8)22°39'49".5N,114°40'14".9E	9
(9)22°39'44".9N,114°39'48".9E	10 ₇
(10)22°40'06".3N,114°39'44".4E	10 ₄
(11)22°40'12".7N,114°39'44".7E	10 ₄

Insert the obstruction and shallow depth in the following position:

Position	Characteristic
(12)22°44'01".0N,114°39'06".3E	6 石
(13)22°44'09".2N,114°39'10".9E	5 ₄ 石
(14)22°44'02".6N,114°39'08".4E	5 ₅ 石
(15)上述(5)位置处	5 ₅
(16)22°39'13".0N,114°40'35".2E	9 ₉ 及等深线
(17)22°39'56".8N,114°40'07".2E	8 ₅
(18)22°39'43".3N,114°39'52".5E	9 ₉ 及等深线
(19)22°40'08".5N,114°39'44".3E	9 ₉ 及等深线

Chart 83001(3,6,8;13,16~18)[2017-1109] 83101(3,5,6,9,11;13,15~19)[2017-857]
83102(6,7,10;16~19)[2017-857] 83104(1,2,4,6,7,10;12~14,16~19)[2017-857]
3313(4;13,16,17)[2017-1072]

Source Guangzhou Hydrographic Center

1176.South China Sea – Daya Bay – Dongma Harbour – Buoyage

Move the light-buoy named "马鞭洲水道 25 号" from position 22°40'35".0N,114°39'23".6E to new position 22°40'35".2N,114°39'24".4E, others unchanged.

Chart 83102(with chart unchanged)[2017-1175] 83104[2017-1175]



Source Nanhai Aids 060/2017

1177.South China Sea – Hainan Island – Aids


Delete the light-buoy in the following position:

Name	Position
(1)赤湾港 4 号灯浮标	22°28'10".3N,113°52'52".1E
(2)公共航道 8 号灯浮标	22°29'54".2N,113°51'15".5E

Insert the aids in the following position:

Name	Position	Characteristic
(3)公共航道8号灯浮标	22°29'59".0N,113°51'15".1E	(8)  闪(2)红6s
(4)妈湾排污口 AIS 虚拟航标	22°29'42".1N,113°51'28".1E	 V-AIS
Chart	84206(2~4)[2017-1077] 84213[2017-956] 84220(2~4)(1with chart unchanged)[2017-956] 84225[2017-330]	
Source	Nanhai Aids 062/2017	

1178.South China Sea – Zhujiangkou – Humen Bridge Northwards – Wreck & Shallow Depth

(1)Insert "  船" in position 22°48'13".5N,113°36'51".1E.

(2)Insert "  " in position 22°48'25".0N,113°36'45".5E.

Chart 84215[2017-956] 84233[2017-95]

Source NTM 2017-(31)-1250


1179.South China Sea – Approaches to Hailing Island – Lightbeacon & AIS

Insert the lightbeacon and AIS in the following position:

Name	Position	Characteristic
(1)三峡海陵岛测风塔1号灯桩	21°29'47".4N,111°58'39".7E	(1)★莫(U)15s11m4M
(2)三峡海陵岛测风塔2号灯桩	21°29'47".3N,111°58'39".8E	(2)★莫(U)15s11m4M
(3)三峡海陵岛测风塔3号灯桩及 AIS 航标	21°29'47".2N,111°58'39".7E	(3)  莫(U)15s11m4M
Chart	85001(3)[2017-1078] 86101(3)[2017-888] 3314(3)[2017-1109]	
Source	Nanhai Aids 063/2017	

1180.South China Sea – Bohe Port Southeastwards – Lightbeacon & AIS

Insert the lightbeacon and AIS in the following position:

Name	Position	Characteristic
(1)三峡沙扒测风塔1号灯桩	21°15'26".9N,111°29'42".0E	(1)★莫(U)15s11m4M
(2)三峡沙扒测风塔2号灯桩	21°15'26".6N,111°29'42".3E	(2)★莫(U)15s11m4M
(3)三峡沙扒测风塔3号灯桩及 AIS 航标	21°15'26".6N,111°29'41".9E	(3)  莫(U)15s11m4M
Chart	87001(3)[2017-1139] 3315(3)[2017-1137]	
Source	Nanhai Aids 063/2017	

1181.South China Sea – Maoming Port – Bohe Harbour – Lightbeacon

Insert "  " in position 21°29'05".7N,111°14'12".2E.

Chart 87102[2017-860]


Source NTM 2017-(31)-1254

1182.South China Sea – Hainan Island – Lightbeacon

Insert the lightbeacon in the following position:

Name	Position	Characteristic
(1)灯士岛灯桩	19°58'09".4N,111°15'54".0E	★ 闪(3)红8s9m5M
(2)赤士岛灯桩	19°55'40".8N,111°11'53".2E	★ 闪红3s8m5M
(3)双帆岛灯桩	19°53'06".7N,111°12'40".6E	★ 闪4s13m5M
Chart	02001〔2017-1108〕 3315(3)〔2017-1180〕	
Source	Nanhai Aids 061/2017	

1183.South China Sea – Hainan Island – Wreck

Insert "(2017)  概位" in position 19°58'00"N,109°20'00"E.

注:该沉船为“琼临渔W04052”渔船,1m船体露于水面,于2017年8月26日沉没。

Chart 04002〔2017-960〕 3316〔2017-1050〕
Source Hainan Navigation Warning 0080/2017

1184.South China Sea – Hainan Island – Wreck

Insert "(2017)  概位" in position 19°07'00"N,108°32'00"E.

注:该沉船为“琼澄渔22008”木质渔船,于2017年8月16日沉没。

Chart 04001〔2017-960〕 3317〔2017-963〕
Source Hainan Navigation Warning 0073/2017

Blank Page

Temporary Notices

1185.Yellow Sea – Qingdao Port – Fairway Construction(T)

From 9 March to 31 December 2017, fairway construction is in progress within the area bounded by the following position :

Area 1, 6 hours daily:

- (1)36°01'32".6N,120°13'53".4E
- (2)36°01'37".4N,120°14'00".5E
- (3)36°01'38".8N,120°14'09".4E
- (4)36°01'41".4N,120°14'17".4E
- (5)36°01'49".2N,120°15'02".5E
- (6)36°01'50".9N,120°15'20".5E
- (7)36°01'45".9N,120°14'44".4E
- (8)36°01'30".6N,120°14'12".8E
- (9)36°01'26".3N,120°14'13".6E

Area 2, 24 hours daily:

- (10)36°01'50".9N,120°15'20".5E
- (11)36°01'45".9N,120°14'44".4E
- (12)36°01'30".6N,120°14'12".8E
- (13)36°01'26".3N,120°14'13".6E
- (14)36°01'24".7N,120°14'18".8E
- (15)36°01'47".0N,120°15'27".1E

Operating vessel is showing signals and keeping watch on VHF Ch.08.Vessels should contact with the operating vessel. Mariners are advised to navigate with caution and keep a safe distance off the operating vessel.

Chart 36123 36127

Source Qingdao Navigation Notice 007&034/2017

1186.Yellow Sea – Rizhao Port –Pier Construction(T)

From 9 January 2016 to 30 August 2018, pier construction is in progress within the area bounded by the following position :

Operating Area:

- (1)35°10'02".6N,119°24'30".8E
- (2)35°09'04".3N,119°24'43".0E

Blank Page

(3)35°09'11".5N,119°25'38".3E

(4)35°10'03".5N,119°25'28".8E

Filling & Fetching Area:

(5)35°10'25".6N,119°22'53".6E

(6)35°10'25".8N,119°23'25".3E

(7)35°09'58".9N,119°23'25".5E

(8)35°09'58".7N,119°22'53".8E

Operating vessel is showing signals and keeping watch on VHF Ch.09 & 16. Operating Vessel will work between the filling & fetching area and the operating area. Irrespective vessels are prohibited from entering the operating area. The water depth is not exactly the same as paper chart, Mariners are advised to contact with the operating vessel and navigate with caution.

Chart 37001 37101 37122

Source Rizhao Navigation Notice 001/2016&053/2017

1187.Yellow Sea – Nantong Port – Construction (T)

From 22 August 2017 to 20 August 2019, construction is in progress within the area bounded by the following position:

(1)32°31'06".1N,121°24'49".5E

(2)32°30'51".9N,121°24'49".3E

(3)32°30'49".9N,121°25'08".1E

(4)32°30'55".4N,121°25'10".0E

(5)32°30'57".4N,121°24'56".4E

(6)32°31'05".0N,121°24'57".1E

Operating vessel is showing signal and keeping watch on VHF Ch.16. Mariners are advised to contact with operating vessel and navigate with caution. Vessels are required to pass by slowly keeping a safe distance off the operating area.

Chart 43132

Source Nantong Navigation Notice 075/2017

1188.East China Sea – Zhoushan Port – Daxiedao – Dredging (T)

From 1 September to 31 December 2017, dredging is in progress day and night untime within the area bounded by the following position:

(1)29°56'26"N,121°58'40"E

(2)29°56'26"N,121°58'41"E

Blank Page

(3)29°56'16"N,121°58'46"E

(4)29°56'15"N,121°58'44"E

Operating vessel is showing signals and keeping watch on VHF Ch.14. Mariners are advised to contact with operating vessel and navigate with caution. Vessels are required to pass by slowly keeping a safe distance off the operating vessel.

Chart 53132

Source Ningbo Navigation Notice 156/2017

1189.East China Sea – Zhoushan Islands – Approaches to Liuheng Island – Pier Construction(T)

From 26 August to 8 December 2017, pier construction is in progress within the area bounded by the following position:

(1)29°46'22"N,122°07'56"E

(2)29°46'23"N,122°07'59"E

(3)29°46'14"N,122°08'01"E

(4)29°46'13"N,122°07'55"E

Operating vessel is showing signals. Irrespective vessels are prohibited from entering the working area. Mariners are advised to contact with operating vessel and navigate with caution. Vessels are required to keep 50m from the working area and pass-by slowly.

Chart 53342

Source Zhoushan Navigation Notice 099/2017

1190.East China Sea – Lingjiang River – Lightbeacon (T)

The lightbeacon in the following position return to normal:

Name	Position
(1)甬台温灵江大桥6号灯桩	28°45'12".5N,121°15'32".3E
(2)甬台温灵江大桥7号灯桩	28°45'16".5N,121°15'33".3E

Note: Delete temporary notices No.617 in Issue No.21 2012 and No.283 in Issue No.12 2017.

Chart 54312

Source East China Sea Aids 011/2017

1191.East China Sea – Taizhou – Bridge Construction

From 25 August to 31 December 2017, bridge construction is in progress within the area bounded by the following position:

Blank Page

(1)28°13'00"N,121°22'53"E

(2)28°13'12"N,121°22'34"E

(3)28°12'44"N,121°22'15"E

(4)28°12'32"N,121°22'34"E

Operating vessel is showing signals and keeping watch on VHF Ch.16. Mariners are advised to contact with operating vessel and navigate with caution. Vessels are required to pass by slowly keeping a safe distance off the operating vessel.

Chart 54002

Source Taizhou Navigation Notice 058/2017

1192.East China Sea – Feiyunjiang – Construction (T)

From 21 April to 15 December 2017, construction is in progress day and night within the area bounded by the following position:

(1)27°48'44"N,120°34'43"E

(2)27°48'46"N,120°34'59"E

(3)27°49'30"N,120°34'53"E

(4)27°49'44"N,120°35'14"E

Operating vessel is showing signal . Mariners are advised to contact with operating vessel and navigate with caution. Vessels are required to pass by slowly keeping a safe distance off the operating vessel. Tel.:13958813256.

Chart 55412

Source Wenzhou Navigation Notice 031&078/2017

1193.East China Sea – Mingjiang River – Construction (T)

From 10 March 2015 to 10 February 2018, construction is in progress within the following two areas:

Area 1:

(1)26°00'22".6N,119°25'37".9E

(2)26°00'16".1N,119°25'27".4E

(3)25°59'49".9N,119°26'13".0E

Area 2:

(4)25°59'56".8N,119°24'54".9E

(5)26°00'13".1N,119°25'22".6E

(6)25°59'46".6N,119°26'08".8E

Blank Page

(7)25°59'19".1N,119°25'23".6E

Mariners should contact with the operating vessels using VHF or other effective methods. Vessels are required to pass by slowly keeping a safe distance off the operating vessel.

Chart 62314

Source Fuzhou Navigation Notice 026/2017

1194.East China Sea – Minjiang River – Lightbeacon(T)

The lightbeacon named “乌龙江4号警戒” in position 25°58'48".8N, 119°25'34".9E return to normal. Delete the temporary lightbeacon in former position.

Note: Delete temporary notices No.554 in Issue No.20 2017.

Chart 62314

Source East China Sea Aids 011/2017

1195.Taiwan Strait – Meizhou Bay – Dredging(T)

From 1 March 2017 to 28 January 2018, construction is in progress 24-hour daily within the area bounded by the following position:

(1)25°11'00"N,119°00'28"E

(2)25°11'12"N,119°00'36"E

(3)25°11'26"N,119°00'25"E

(4)25°11'37"N,119°00'45"E

(5)25°11'17"N,119°00'58"E

(6)25°10'58"N,119°00'44"E

Operating vessels are showing signals, keeping watch on VHF Ch.16&10. Mariners are advised to navigate with caution. Vessels are required to pass by slowly keeping a safe distance off the operating vessel.

Chart 63111

Source Putian Navigation Notice 002&010&013/2017

1196.Taiwan Strait – Xiamen Port – Construction(T)

From 8 September to 8 December 2017, construction is in progress within the area bounded by the following position:

(1)24°29'23".6N,118°04'07".2E

(2)24°29'23".2N,118°04'08".9E

(3)24°29'25".7N,118°04'09".3E

Blank Page

(4)24°29'26".1N,118°04'07".6E

Operating vessel is showing signals and keeping watch on VHF Ch.08. Mariners are advised to contact with the operating vessel and navigate with caution. Vessels are required to pass by slowly and keep a safe distance off the operating vessel. Tel.: 13811586577.

Chart 65111

Source Fujian Navigation Notice 053/2017

1197.Taiwan Strait – Xiamen Port – Dredging(T)

From 25 August to 31 December 2017, dredging is in progress within the following two areas:

Area 1:

(1)24°27'19"N,117°58'07"E

(2)24°27'07"N,117°59'04"E

(3)24°27'05"N,117°58'05"E

(4)24°27'05"N,117°58'06"E

(5)24°26'52"N,117°58'10"E

(6)24°27'02"N,117°58'18"E

(7)24°27'04"N,117°58'13"E

(8)24°27'08"N,117°58'01"E

(9)24°27'17"N,117°58'03"E

Area 2:

(10)24°26'59"N,117°57'59"E

(11)24°26'55"N,117°58'13"E

(12)24°26'45"N,117°59'03"E

(13)24°26'42"N,117°58'55"E

(14)24°26'52"N,117°58'10"E

(15)24°26'58"N,117°57'58"E

Operating vessel is showing signals and keeping watch on VHF Ch.16. AIS is on work. Mariners are advised to contact with the operating vessel and navigate with caution. Vessels are required to pass by slowly keeping a safe distance off the operating vessel. Tel.:13959259520.

Chart 65112

Source Fujian Navigation Notice 052/2017

1198.South China Sea – Hainan Island – Pipeline Work(T)

Chinese version only.

Blank Page

Chart 03002 3317

Source Hainan Navigation Notice 021/2017

Blank Page

Disabled Temporary Notice List

(1) Bohai Sea

339/2017	Tangshan Port	Breakwater(T)
340/2017	Tangshan Port	Breakwater(T)
620/2017	Panjin Port	Dredging(T)
623/2017	Qinhuangdao Port	Caisson Towing(T)
624/2017	Huanghua Port	Construction(T)
625/2017	Huanghua Port	Dredging(T)
748/2017	Tianjin Port	Pier Construction(T)
831/2017	Huanghua Port	Seismic Exploration(T)
866/2017	Tangshan Port	Dredging(T)

(2) Yellow Sea

174/2017	Lianyungang Port	Pier Construction(T)
520/2017	Yantai Port	Dredging(T)
521/2017	Yantai Port	Reclamation(T)
549/2017	Qingdao Port	Pier Construction(T)
605/2017	Lianyungang Port	Dike Construction(T)
833/2017	Rizhao Port	Exploration(T)

(3) East China Sea & Taiwan Strait

617/2012	Zhejiang Coastal	Lightbeacon(T)
337/2016	Meizhou Gulf	Cofferdam Construction(T)
866/2016	Weitou Bay	Pipeline Work(T)
1181/2016	Pinghai Bay and Approaches	Construction(T)
1222/2016	Meizhou Bay	Construction(T)
1223/2016	Meizhou Bay	Berth Construction(T)
1280/2016	Zhoushan Islands	Pier Construction(T)
1448/2016	Xiamen Port	Fairway Construction(T)
206/2017	Xiamen Port and Approaches	Pier Construction(T)
283/2017	Lingjiang	Lightbeacon(T)
422/2017	Changjiangkou	Construction(T)
425/2017	Approaches to Dongtoudao	Cofferdam Construction(T)
427/2017	South Haitan Strait	Construction(T)
429/2017	Meizhou Bay and Approaches	Reclamation(T)
554/2017	Minjiang River	Lightbeacon(T)
629/2017	Yongjiang River	Dredging(T)

631/2017	Yueqing Bay	Construction(T)
632/2017	Aojiangkou	Cofferdam Construction(T)
715/2017	Ningbo Port	Reef Exploding & Cleaning(T)
716/2017	Ningbo Port	Pipeline Work(T)
752/2017	Zhoushan Islands	Geological Exploration(T)
758/2017	Meizhou Bay and Approaches	Pier Construction(T)

(4)South China Sea & Beibu Gulf

977/2016	Hainan Island	Pier Construction(T)
1495/2016	Hainan Island	Pier Construction(T)
1530/2016	Hainan Island	Construction(T)
392/2017	Shenzhen Bay	Construction(T)
592/2017	Hainan Island	Seismic Exploration(T)
614/2017	Zhujiangkou	Construction(T)
636/2017	Daya Bay	Dredging(T)

INDEX OF TEMPORARY NOTICES IN FORCE

(1) Bohai Sea

383/2010	Tianjin Port	Buoyage(T)
923/2016	Liaodong Gulf	Construction(T)
964/2016	Lvshun Xingang	Pier Construction(T)
1362/2016	Changxingdao	Winter Buoyage(T)
1363/2016	Yingkou	Winter Buoyage(T)
1364/2016	Qinhuangdao Port	Winter Buoyage(T)
1384/2016	Yingkou Port	Winter Buoyage(T)
1385/2016	Yingkou Port	Winter Buoyage(T)
1386/2016	Yingkou Port	Winter Buoyage(T)
1387/2016	Panjin Port	Winter Buoyage(T)
1388/2016	Jinzhou Port	Winter Buoyage(T)
1389/2016	Huludao Port	Winter Buoyage(T)
1391/2016	Weifang Port	Winter Buoyage(T)
1392/2016	Yantai Port	Winter Buoyage(T)
1393/2016	Yantai Port	Winter Buoyage(T)
1394/2016	Yantai Port	Winter Buoyage(T)
1423/2016	Dongying Port	Breakwater Construction(T)
1424/2016	Dongying Port	Dredging(T)
1425/2016	Dongying Port	Breakwater Construction(T)
1426/2016	Weifang Port	Winter Buoyage(T)
15/2017	Qinhuangdao Port	Backfill Construction(T)
106/2017	Jinzhou Gulf	Reclamation(T)
125/2017	Jinzhou Gulf	Reclamation(T)
230/2017	Jinzhou Gulf	Reclamation(T)
237/2017	Huanghua Port	Pier Construction(T)
273/2017	Tianjin Port	Surveying(T)
448/2017	Changxingdao	Cofferdam Construction(T)
480/2017	Tangshan Port	Construction(T)
481/2017	Dongying Port and Approaches	Geological Exploration(T)
482/2017	Dongying Port and Approaches	Seismic Exploration(T)
517/2017	Yingkou Port	Construction(T)
518/2017	Tangshan Port	Revetment Construction(T)
519/2017	Tangshan Port	Breakwater Construction(T)
621/2017	Panjin Port	Construction(T)
622/2017	Panjin Port	Construction(T)

659/2017	Jinzhou Gulf	Reclamation(T)
660/2017	Huanghua Port	Construction(T)
661/2017	Dongying Port	Construction(T)
682/2017	Tangshan Port	Construction(T)
683/2017	Huanghua Port	Pier Construction(T)
747/2017	Tianjin Port	Dredging(T)
787/2017	Tangshan Port	Construction(T)
788/2017	Western Of Daqin Island	Construction(T)
789/2017	Nanchangshan Island	Pier Construction(T)
830/2017	Liaodong Gulf	Seismic Exploration(T)
891/2017	Tangshan Port	Coastline Construction(T)
892/2017	Tangshan Port	Dredging(T)
893/2017	Binzhou Port	Dredging(T)
919/2017	Tianjin Port	Berth Construction(T)
964/2017	Dongying Port	Exploration(T)
1053/2017	Tangshan Port	Construction(T)
1054/2017	Tangshan Port	Construction(T)
1055/2017	Yantai Port	Construction(T)
1056/2017	Yantai Port	Construction(T)
1082/2017	Tangshan Port	Dredging(T)
1083/2017	Tangshan Port	Dredging(T)
1084/2017	Dongying Port	Construction(T)
1085/2017	Dongying Port	Construction(T)
1086/2017	Weifang Port	Revetment Construction(T)
1110/2017	Laizhou Port	Dredging(T)
1143/2017	Huanghua Port	Construction(T)

(2) Yellow Sea

506/2012	Lianyungang Port	V-AIS(T)
896/2012	Shidao Port	Fairway(T)
1084/2012	Feihuanghekou	Lightbeacon(T)
214/2013	Sheyang Port	Buoyage(T)
462/2015	Dafeng Port	Buoyage(T)
1050/2015	Jiangsu Coastals	Anemometer Tower(T)
272/2016	Rizhao Port	Breakwater Construction(T)
501/2016	Rizhao Port	Construction(T)
759/2016	Rizhao Port	Revetment Construction(T)

1359/2016	Zhuanghe Port	Winter Buoyage(T)
64/2017	Dalian Port	Fairway Construction(T)
66/2017	Jiangsu Coastal	Reef Construction(T)
80/2017	Yalujiang	Winter Buoyage(T)
81/2017	Dandong Port	Winter Buoyage(T)
196/2017	Binhai Port	Breakwater Construction(T)
228/2017	Zhuanghe Port	Berth Construction(T)
229/2017	Dalian Port	Dredging(T)
316/2017	Jiangsu Coastal	Construction(T)
343/2017	Rizhao Port	Backfill Construction(T)
383/2017	Dafeng Port	Construction(T)
478/2017	Dandong Port	Dredging(T)
484/2017	Rizhao Port	Work(T)
523/2017	Rizhao Port	Pier Construction(T)
581/2017	Yalujiang	Construction(T)
582/2017	Dalian Port	Berth Construction(T)
584/2017	Xinyang Port	Lightbeacon(T)
658/2017	Dalian Port	Dredging(T)
662/2017	Rizhao Port	Dredging(T)
663/2017	Dafeng Port and Approaches	Buoyage(T)
684/2017	Dafeng Port and Approaches	Construction(T)
685/2017	Lvsi Port	Lightbeacon(T)
706/2017	Qingdao Port	Construction(T)
707/2017	Rizhao Port	Backfill Construction(T)
750/2017	Rizhao Port	Caisson Storage Area(T)
751/2017	Approaches to Dafeng Dongsha Island	Pipelinework(T)
832/2017	Yantai Port	Pier Construction(T)
867/2017	Yantai Port	Construction(T)
868/2017	Yantai Port	Berth Construction(T)
920/2017	Rizhao Port	Construction(T)
921/2017	Rizhao Port	Construction(T)
922/2017	Rizhao Port	Caisson Storage Area(T)
923/2017	Lianyungang Port	Bridge Construction(T)
965/2017	Yantai Port	Breakwater Construction(T)
966/2017	Rizhao Port	Geotechnical Exploration(T)
967/2017	Sheyanghekou	Lightbeacon(T)
968/2017	Sheyanghekou	Lightbeacon(T)

1014/2017	Sheyang Port	Dredging(T)
1015/2017	Lvsi Port	Construction(T)
1052/2017	Dandong Port	Ocean Ranch Construction(T)
1111/2017	Yancheng Port	Shooting(T)
1185/2017	Qingdao Port	Fairway Construction(T)
1186/2017	Rizhao Port	Pier Construction(T)
1187/2017	Nantong Port	Construction(T)

(3) East China Sea & Taiwan Strait

304/2002	Xiamen Port	Mooring buoy(T)
322/2003	Zhoushan	Mooring buoy(T)
22/2004	Changjiangkou	Anchorage Area(T)
148/2004	Changjiangkou	Dumping ground(T)
543/2007	Zhoushan Islands	Anchorage Area(T)
1077/2007	Zhoushan Islands	Buoyage(T)
1079/2007	Zhejiang Coastal	Mooring buoy(T)
894/2009	Fujian Coastal	Navigable Fairway(T)
925/2009	Fujian Coastal	Anchorage(T)
698/2010	Fuzhou Port	Lightbeacon(T)
702/2010	Quanzhou Bay	Lightbeacon(T)
889/2010	Quanzhou Bay	LightBeacon(T)
1016/2010	Sanmen Bay	Buoyage(T)
1220/2010	Zhoushan Islands	Anchorage(T)
68/2012	Changjiangkou	Bridge Navigation(T)
663/2012	Feiyunjiang	Buoyage(T)
1524/2012	Changjiangkou	Lightbeacon(T)
264/2015	Zhoushan Islands	Bridge Construction(T)
554/2015	Zhoushan Islands	Bridge Construction(T)
1051/2015	Sanmen Bay	Bridge Construction(T)
1194/2015	Sanmen Bay	Bridge Construction(T)
376/2016	Zhoushan Islands	Bridge Construction(T)
384/2016	Ai'wanwan Approaches	Dredging(T)
410/2016	Zhoushan Islands	Pier Construction(T)
720/2016	Changjiangkou	Construction(T)
819/2016	Zhoushan Islands	Bridge Construction(T)
860/2016	Yangshan Port	Cultivation Cofferdam Construction(T)
904/2016	Jiaojiang River	Lightbeacon(T)

1196/2016	Zhoushan Islands	Bridge Construction(T)
1219/2016	Changjiangkou	Construction(T)
1286/2016	Weitou Bay	Reef Exploding(T)
1338/2016	Zhoushan Islands	Construction(T)
1366/2016	Changjiangkou and Approaches	Construction(T)
1397/2016	Changjiangkou	Dyke Construction(T)
1398/2016	Changjiangkou	Dyke Construction(T)
1429/2016	Changjiangkou	Construction(T)
1440/2016	Shangcheng Port	Salvage Procedure(T)
1441/2016	Dayushan and Approaches	Work(T)
1443/2016	Baimahe	Salvage Procedure(T)
1444/2016	Sansha Bay	Berth Construction(T)
1445/2016	Sansha Bay	Reclamation(T)
1446/2016	Sansha Bay	Reclamation(T)
1447/2016	Sansha Bay	Reclamation(T)
1522/2016	Zhoushan Islands	Pier Construction(T)
39/2017	Xiamen Port and Approaches	Bridge Construction(T)
70/2017	Zhoushan Islands	Pier Construction(T)
101/2017	Sansha Port	Reclamation(T)
103/2017	Dongshan Bay	Revetment Construction(T)
176/2017	Changjiangkou	Breakwater Construction(T)
242/2017	Zhoushan Islands	Surveying(T)
274/2017	Changjiangkou and Approaches	Surveying(T)
275/2017	Zhoushan Islands	Pier Construction(T)
282/2017	Lingjiang	Bridge Opening Mark(T)
287/2017	Xiamen Port and Approaches	Sand Fetching(T)
317/2017	Changjiangkou	Surveying(T)
320/2017	Minjiangkou	Bridge Construction(T)
324/2017	Weitou Bay	Dredging(T)
348/2017	Sansha Bay	Berth Construction(T)
349/2017	Dongshan Bay and Approaches	Reclamation(T)
385/2017	Ningbo Port	Surveying(T)
430/2017	Jinshang Bay	Construction(T)
432/2017	Xiamen Port and Approaches	Berth Construction(T)
451/2017	Luchaogang Port	Construction(T)
452/2017	Zhoushan Islands	Construction(T)
485/2017	Changjiangkou	Surveying(T)

486/2017	Changjiangkou	Surveying(T)
487/2017	Ningbo Port	Surveying(T)
491/2017	Wenzhou Port	Lightbeacon(T)
524/2017	Zhoushan Islands	Dike Construction(T)
525/2017	Wenzhou Port	Lightbeacon(T)
551/2017	Zhoushan Islands	Reef Exploding(T)
552/2017	Wenzhou Port	Bridge Construction(T)
553/2017	Wenzhou Port	Bridge Construction(T)
585/2017	Zhoushan Port	Dredging(T)
586/2017	Zhoushan Port	Dredging(T)
587/2017	Zhoushan Port	Dredging(T)
588/2017	Zhoushan Port	Surveying(T)
589/2017	Sanmen Bay	Bridge Construction(T)
607/2017	Hangzhou Gulf	Surveying(T)
608/2017	Ningbo Port	Surveying(T)
610/2017	Yongjiang River	Dredging(T)
611/2017	Xiamen Port and Approaches	Construction(T)
613/2017	Xiamen Port and Approaches	Sand Fetching(T)
628/2017	Zhoushan Port	Dredging(T)
630/2017	Taizhou Port	Construction(T)
633/2017	Meizhou Bay	Dredging(T)
634/2017	Quanzhou Bay	Dredging(T)
635/2017	Weitou Bay	Construction(T)
665/2017	Wenzhou Port	Lightbeacon(T)
666/2017	Xiamen Port and Approaches	Dredging(T)
686/2017	Dayangshan and Approaches	Surveying(T)
687/2017	Meizhou Bay	Construction(T)
688/2017	Quanzhou Bay and Approaches	Pier Construction(T)
708/2017	Zhoushan Islands	Construction(T)
709/2017	Zhoushan Islands	Pier Construction(T)
710/2017	Zhoushan Islands	Pier Construction(T)
712/2017	Zhoushan Islands	Pier Construction(T)
713/2017	Zhoushan Islands	Bridge Construction(T)
714/2017	Zhoushan Islands	Pier Construction(T)
717/2017	Wenzhou Port	Bridge Construction(T)
721/2017	Weitou Bay and Approaches	Construction(T)
723/2017	Xiamen Port and Approaches	Sand Fetching(T)

753/2017	Wenzhou Port	Lightbeacon(T)
757/2017	Feiyunjiangkou	Construction(T)
791/2017	Zhoushan Islands	Breakwater Construction(T)
794/2017	Zhoushan Port	Dredging(T)
795/2017	Yueqing Bay	Bridge Construction(T)
796/2017	Yueqing Bay	Dike Construction(T)
798/2017	Wenzhou Port	Lightbeacon(T)
801/2017	Aojiang	Bridge Construction(T)
802/2017	Fuzhou Port	Bridge Construction(T)
803/2017	Fuzhou Port	Reef Cleaning(T)
804/2017	Xinghua Bay	Construction(T)
805/2017	Weitou Bay	Bridge Construction(T)
834/2017	Changjiangkou and Approaches	Reclamation(T)
835/2017	Changjiangkou and Approaches	Construction(T)
836/2017	Changjiangkou and Approaches	Construction(T)
837/2017	Zhoushan Port	Dredging(T)
838/2017	Zhoushan Port	Dredging(T)
839/2017	Zhoushan Port	Surveying(T)
840/2017	Sanmen Bay	Bridge Construction(T)
841/2017	Sanmen Bay	Bridge Construction(T)
842/2017	Taizhou Bay	Construction(T)
843/2017	Meizhou Bay	Dredging(T)
845/2017	Quanzhou Bay	Dredging(T)
846/2017	Approaches to Shenhu Bay	Pier Construction(T)
894/2017	Hangzhou Gulf	Bridge Construction(T)
895/2017	Zhoushan Islands	Dredging(T)
896/2017	Yongjiang River	Dredging(T)
897/2017	Zhoushan Port	Surveying(T)
898/2017	Zhoushan Islands	Pier Construction(T)
899/2017	Zhoushan Port	Surveying(T)
900/2017	Sanmen Bay	Construction(T)
901/2017	Xiamen Island Eastwards	Construction(T)
924/2017	Yongjiangkou	Surveying(T)
925/2017	Yongjiang	Dredging(T)
926/2017	Sanmen Bay	Bridge Construction(T)
927/2017	Lingjiang	Bridge Construction(T)
928/2017	Taizhou Bay	Bridge Construction(T)

929/2017	Wenzhou Port	Bridge Construction(T)
930/2017	Wenzhou Port	Bridge Construction(T)
931/2017	Wenzhou Port	Construction(T)
932/2017	Quanzhou Bay	Work(T)
933/2017	Quanzhou Bay	Construction(T)
934/2017	Shenhu Bay	Breakwater(T)
969/2017	Yongjiang River	Dredging(T)
970/2017	Yongjiang River	Surveying(T)
971/2017	Zhoushan Port	Surveying(T)
972/2017	Zhoushan Port	Surveying(T)
973/2017	Zhoushan Port	Surveying(T)
974/2017	Xinhua Bay	Berth Construction(T)
975/2017	Meizhou Bay	Dredging(T)
976/2017	Meizhou Bay	Exploding(T)
977/2017	Weitou Bay	Pier Construction(T)
1016/2017	Yongjiang	Dredging(T)
1017/2017	Zhoushan Port	Dredging(T)
1018/2017	Zhoushan Port	Dredging(T)
1019/2017	Zhoushan Port	Depths Surveying(T)
1020/2017	Zhoushan Port	Dredging(T)
1021/2017	Zhoushan Port	Surveying(T)
1022/2017	Zhoushan Port	Dredging(T)
1023/2017	Zhoushan Port	Dike Construction(T)
1024/2017	Zhoushan Port	Pier Construction(T)
1025/2017	Zhoushan Islands	Lighthbeacon(T)
1026/2017	Sanmen Bay	Dike Construction(T)
1057/2017	Changjiangkou and Approaches	Construction(T)
1058/2017	Zhoushan Port	Dredging(T)
1059/2017	Zhoushan Port	Dredging(T)
1060/2017	Minjiang River	Berth Construction(T)
1061/2017	Xinghua Bay	Berth Construction(T)
1062/2017	Weitou Bay	Dredging(T)
1063/2017	Xiamen Port and Approaches	Construction(T)
1087/2017	Ningbo Port	Surveying(T)
1088/2017	Wenzhou Port	Construction(T)
1089/2017	Weitou Bay	Dredging(T)
1090/2017	Weitou Bay	Dredging(T)

1091/2017	Xiamen Port	Dredging(T)
1112/2017	Changjiangkou	Pier Construction(T)
1113/2017	Zhoushan Islands	Geological Exploration(T)
1114/2017	Qimen Port	Bridge Construction(T)
1115/2017	Approaches to Huagu Island	Bridge Construction(T)
1116/2017	Minjiangkou	Construction(T)
1117/2017	Fuzhou Port	Dredging(T)
1118/2017	Quanzhou Bay	Dredging(T)
1119/2017	Dongshi Port	Dredging(T)
1120/2017	Shijing Port	Dredging(T)
1121/2017	Xiamen Port and Approaches	Construction(T)
1144/2017	Zhoushan Port	Surveying(T)
1145/2017	Zhoushan Port	Surveying(T)
1146/2017	Zhoushan Port	Surveying(T)
1147/2017	Zhoushan Port	Surveying(T)
1148/2017	Zhoushan Port	Dredging(T)
1149/2017	Zhoushan Port	Surveying(T)
1150/2017	Zhoushan Port	Dredging(T)
1151/2017	Zhoushan Port	Surveying(T)
1152/2017	Zhoushan Port	Dredging(T)
1153/2017	Fuzhou Port	Bridge Construction(T)
1154/2017	Oufeitan	Cofferdam Construction(T)
1155/2017	Oufeitan	Cofferdam Construction(T)
1156/2017	Oufeitan	Cofferdam Construction(T)
1157/2017	Wenzhou Port	Bridge Construction(T)
1188/2017	Zhoushan Port	Dredging(T)
1189/2017	Zhoushan Islands	Pier Construction(T)
1191/2017	Taizhou	Bridge Construction(T)
1192/2017	Feiyunjiang	Construction(T)
1193/2017	Mingjiang River	Construction(T)
1195/2017	Meizhou Bay	Dredging(T)
1196/2017	Xiamen Port	Construction(T)
1197/2017	Xiamen Port	Dredging(T)

(4)South China Sea & Beibu Gulf

419/2003	Guangzhou Port	Anchorage Area(T)
210/2004	Zhujiangkou	Wreck(T)

204/2005	Zhanjiang Port	Wreck(T)
416/2006	Approaches to Daxingshanjiao	Wreck(T)
737/2009	Zhujiangkou	Anchorage Area(T)
852/2009	Zhujiangkou	Buoyage(T)
243/2011	Zhuhai Port Southwestwards	Buoyage(T)
786/2011	Zhanjiang Port	V-AIS(T)
843/2011	Approaches to Wailuomen Channel	Buoyage(T)
36/2012	Zhuhai Port	Buoyage(T)
228/2012	Chaozhou Port	Buoyage(T)
352/2012	Zhujiangkou	Buoyage(T)
1171/2012	Shenzhen Port	Buoyage(T)
1724/2012	Zhujiangkou	Buoyage(T)
219/2013	Yangpu Port	Lightbeacon(T)
269/2013	Zhujiang	AIS(T)
494/2013	Approaches to Zhelangjiao	Lighthouse(T)
1104/2013	Zhujiangkou	Buoyage(T)
1217/2013	Fangcheng Port	Lightbeacon(T)
1315/2013	Beihai New Harbour	Lightbeacon(T)
1435/2013	Zhujiangkou	Lightbeacon(T)
1457/2013	Zhanjiang Port	Lightbeacon(T)
1487/2013	Jinghai Bay And Approaches	Safety Operation Area(T)
1489/2013	Aojiao Anchorage Southwestwards	Safety Operation Area(T)
37/2014	Approaches to Haimen Bay	Lightbeacon(T)
39/2014	Zhanjian Port	Buoyage(T)
545/2014	Approaches to Shantou Port	Lightbeacon(T)
655/2014	Zhujiangkou	Buoyage(T)
1128/2014	Zhanjiang Port	Lightbeacon(T)
1130/2014	Wailuomen Channel	Lightbeacon(T)
1132/2014	Tieshan Port	Safety Operation Area(T)
1168/2014	Zhujiangkou	Buoyage(T)
1228/2014	Guangzhou Port	V-AIS(T)
1362/2014	Leizhou Peninsula Eastwards	Lightbeacon(T)
1363/2014	Leizhou Peninsula Westwards	Lightbeacon(T)
129/2015	Zhuhai Port	Buoyage(T)
130/2015	Zhuhai Port	Buoyage(T)
596/2015	Zhujiangkou	Lightbeacon(T)
597/2015	Zhujiangkou	Buoyage(T)

787/2015	Fangcheng Port	Lightbeacon(T)
806/2015	Dachen Bay	Lightbeacon(T)
807/2015	Shantou Port	Lightbeacon(T)
1053/2015	Naozhou Island Westwards	Buoyage(T)
1174/2015	Tieshan Port	Buoyage(T)
419/2016	Zhujiangkou	Lighthouse(T)
506/2016	Maoming	Buoyage(T)
526/2016	Maoming	Buoyage(T)
527/2016	Maoming	Buoyage(T)
598/2016	Zhujiangkou	Buoyage(T)
666/2016	Zhujiangkou	Buoyage(T)
698/2016	Zhujiangkou	Buoyage(T)
730/2016	Guangzhou Nanshaqu	Buoyage(T)
908/2016	Jiazi Port And Approaches	Underwater Blasting(T)
909/2016	Zhujiangkou	Buoyage(T)
976/2016	Qiongzhou Strait	Construction(T)
978/2016	Qiongzhou Strait	Construction(T)
1093/2016	Zhujiangkou	Buoyage(T)
1094/2016	Zhujiangkou	Buoyage(T)
1095/2016	Zhujiangkou	Construction(T)
1139/2016	Zhujiangkou	Lightbeacon(T)
1140/2016	Zhujiangkou	Lightbeacon(T)
1141/2016	Maoming Port And Approaches	Lightbeacon(T)
1184/2016	Daya Bay	Buoyage(T)
1185/2016	Daya Bay	Buoyage(T)
1200/2016	Guangzhou Port	Buoyage(T)
1201/2016	Shuidong Harbour	Lightbeacon(T)
1252/2016	Shantou	Buoyage(T)
1253/2016	Zhanjiang Port	Light-vessel(T)
1287/2016	Zhujiangkou	Lightbeacon(T)
1409/2016	Hainan Island	Lighthouse(T)
1410/2016	Tieshan Port	Construction(T)
1489/2016	Dongjiang	Sand Fetching(T)
1490/2016	Dongjiang	Sand Fetching(T)
1494/2016	Leizhou Peninsula Westwards	Dredging(T)
1496/2016	Fangcheng Port	Fish Reef Work(T)
18/2017	Guangzhou Port	Buoyage(T)

19/2017	Hainan Island	Reclamation(T)
72/2017	Zhanjian Port	Construction(T)
178/2017	Guangzhou Port	Buoyage (T)
207/2017	Zhujiangkou	Light-vessel(T)
208/2017	Guangzhou Port	Construction(T)
209/2017	Zhujiangkou	Construction(T)
210/2017	Beihai Harbor	Pier Construction(T)
247/2017	Zhuhai	Project(T)
248/2017	Maoming Port	Pier Construction(T)
325/2017	Zhujiangkou	Dredging(T)
326/2017	Zhujiangkou	Construction(T)
350/2017	Zhujiangkou	Construction(T)
390/2017	Shenzhen Bay	Construction(T)
391/2017	Shenzhen Bay	Construction(T)
393/2017	Zhujiangkou	Construction(T)
394/2017	Approaches Beijin Port	Buoyage(T)
395/2017	Beijin PortBuoyage(T)	Buoyage(T)
396/2017	Zhanjiang Port	Buoyage(T)
433/2017	Guangzhou Port	Aids(T)
434/2017	Guangzhou Port	Aids(T)
456/2017	Zhujiangkou	Pier Construction(T)
457/2017	Zhanjiang	Construction(T)
557/2017	Maoming Port and Approaches	Buoyage(T)
558/2017	Zhanjiang Port	Berth Construction(T)
559/2017	Tieshan Port	Construction(T)
560/2017	Hainan Island	Reclamation(T)
591/2017	Qinzhou Bay	Lighthouse(T)
615/2017	Maoming Port	Construction(T)
637/2017	Shenzhen Port Westwards	Temporary Mooring Area(T)
667/2017	Huizhou Port	Construction(T)
690/2017	Daya Bay	Pier Construction(T)
725/2017	Zhujiangkou	Construction(T)
726/2017	Zhanjiang Port	Pier Construction(T)
806/2017	Shenzhen Port Westwards	Dredging(T)
807/2017	Zhujiangkou	SandFetching(T)
808/2017	Zhujiangkou	SandFetching(T)
809/2017	Zhujiangkou	SandFetching(T)

810/2017	Guanghai Bay	Construction(T)
847/2017	Zhujiangkou	Construction(T)
869/2017	Zhujiangkou	Construction(T)
870/2017	Beihai Port	Buoyage(T)
871/2017	Beihai Port	Buoyage(T)
872/2017	Beihai Port	Lighthouse(T)
873/2017	Beihai Port	Bridge Construction(T)
874/2017	Qiongzhou Strait	Bridge Construction(T)
902/2017	Hailing Bay	Lightering(T)
903/2017	Tieshan Port	Construction(T)
935/2017	Shantou Port	Pier Construction(T)
936/2017	Rongjiang	Bridge Construction(T)
937/2017	Zhujiangkou	Pier Construction(T)
938/2017	Zhujiangkou	Surveying(T)
939/2017	Zhujiangkou	Construction(T)
940/2017	Zhujiangkou	Sand Fetching and Filling(T)
941/2017	Zhanjiang Port	Berth Construction(T)
942/2017	Qinzhou Port	Dredging(T)
978/2017	Approaches to Hailing Island	Construction(T)
979/2017	Zhanjiang Port	Pier Construction(T)
980/2017	Zhanjiang Port	Light Vessel(T)
981/2017	Tieshan Port	Reclamation(T)
982/2017	Tieshan Port	Reclamation(T)
1027/2017	Zhujiangkou	Reclamation(T)
1028/2017	Beihai Port	Construction(T)
1029/2017	Beihai Port	Construction(T)
1064/2017	Shantou Port	Dredging(T)
1065/2017	Beihai Port	Construction(T)
1066/2017	Qinzhou Port	Fairway Construction(T)
1092/2017	Fangcheng Port	Construction(T)
1122/2017	Shantou Port	Pier Construction(T)
1123/2017	Shantou Port	Construction(T)
1158/2017	Zhujiangkou	Construction(T)
1198/2017	Hainan Island	Pipeline Work(T)

Blank Page

HYDROGRAPHIC INFORMATION REPORT SHEET

Name(s) of report sender(s)

Mailing address

Subject

Geographical area

Position or area limit ("PA" indicated if applicable)

.....

Affected chart(s)/publication(s)

Details:

Suggestion(s)/request(s)

.....

Signature :

Date:

HYDROGRAPHIC INFORMATION REPORT SHEET

INSTRUCTIONS

1. Extent of Information to be reported:

a) Discovery or the changes in position, range, depth of uncovered reefs, shoals, wrecks or other obstructions.

b) Discovery or changes of floating objects (e.g buoys, mooring buoys, large scale fishing stakes, floating shipwrecks), magnetic anomalies, discolored water or breakers.

c) Establishments or changes of navigation facilities.

d) Establishments or changes of mooring or berthing facilities (e.g. piers, submarine cables, overhead cables, mooring buoys, breakwaters).

e) Changes in the limit of fairway, anchorages or sailing route.

f) Shortcomings in Chinese coastal port and fairway charts and other relative publications.

2. Instructions:

a) Measuring instrument, methods and time should be specified in expressing the location or scope; and the coordinate system should be indicated (1954 Beijing coordinate system or WGS-84 coordinate system).

b) When position expressed in bearing and distance, the origin should be specified; and when position expressed in latitude and longitude, the number, edition and publisher of chart referred to should be specified.

c) Measuring instrument, methods and time of the obstruction or shoal soundings should be indicated. In addition, the sounding datum and whether it makes corrections for the height of the tide should also be indicated.

d) Elevation of a navigational mark should be accompanied by the datum it referred to, and height of a light should indicate whether it refers to that of the top or that of the center.

e) The report should be signed and affix the official seal.

3. Remarks:

a) The information reported will be checked upon our receipt and then used to the best advantage which may mean inclusion in due weekly edition of Notices to Mariners. Certain amount of compensation will be given to the report senders.

b) Please send the report to Shanghai MSA Survey and Mapping Office. Address: 82 Lane 7, Gongqing Road, Yangpu District, Shanghai.