



# NOTICES TO MARINERS

Issue No.52(Total No.846)

Notice No.1513-1532

25 December 2017

---

## CONTENTS

- I Sailing Bulletin
- II Index
- III Notices to Mariners
- IV Temporary Notices

---

In order to keep navigation safety and make Chinese coastal port and fairway Charts modify timely and accurately, mariners are requested to inform the china MSA immediately of the discovery of new danger, or changes or defects in aids to navigation and of shortcomings in Chinese coastal port and fairway charts or publications. Copies of Navigational warning, Sailing information, and Dynamic aids condition should be sent to Tianjin, Shanghai and Guangdong MSA timely. Departments and mariners may contact Shanghai Marine Chart Press Center or Tianjin, Shanghai and Guangdong MSA to get subscribing information. The Notices to Mariners can also be made through the following websites.

In addition to postal methods, the following additional communication facilities are available:

Tianjin MSA Survey and Mapping Office:	E-mail: hedd@tjmsa.gov.cn Phone: +86(0)22 58873119 Fax: +86(0)22 58873066
Shanghai Marine Chart Press Center:	E-mail: gztg@shmsa.gov.cn Phone: +86(0)21 65806386 Fax: +86(0)21 65679011
Guangdong MSA Survey and Mapping Office:	E-mail: hcmal@gdmsa.gov.cn Phone: +86(0)20 34084083 Fax: +86(0)20 34084020
China MSA Nautical Charts&Books Publisher:	Web: www.chart.gov.cn

The Maritime Safety Administration of the People's Republic of China



## Explanatory Notes

1. The Notices which publish the information about essential changing feature of Chinese coastal sea area and works at sea, is mainly used to correct the Chinese coastal port and fairway Charts and offer navigation safety information for mariners.
2. The information published in the notice origins from the marine information, the navigational warning, aids dynamics as well as the hydrographic achievements, which are issued by Maritime Administration. The additional source comes from shipping, fairway, sea, Harbour affairs, and fishing politics department.
3. The Notices include the Sailing Bulletin, the Notices to Mariners and Temporary Notices.
  - a) Sailing Bulletin announces rules and regulations of navigation, the printing, correcting and cancellation of publication, and the marine information which is promulgate by MSA and has important relationship which navigation safety. It is not used to correct the Charts.
  - b) The Notices to Mariners is used for user to correct related Chinese coastal port and fairway Charts. The number in parentheses behind the Chart No. indicates that only parts of the Notices related to this chart. The number in square bracket illustrated the previous update notice information.
  - c) The Temporary Notices published for the temporary establishment, cancellation, variation as well as works at sea. The Chart No. lists for user's convenience when mariners look up for the details.
4. Geographical position refer to the horizontal datum of the current edition of each affected chart. The 2000 national geodetic coordinate system which we adopt equals to WGS-84 world geodetic coordinate system in usage. The sounding datum refers to the level of Lowest Astronomical Tide and the elevation uses 1985 national vertical datum. Bearings are true reckoned clockwise from 000° to 359°. Those relating to lights are from seaward. The height of the lighthouse or light beacon is referred to Mean High Water Springs.
5. For symbols used in the Notices to Mariners, see GB12319-1998.
6. The unit in the Notices complies with the international standard unit of measurement, with the Chinese characters replaced by symbol and alphabet, such as degrees (°), minutes (′) and seconds (″), meters (m), kilometers (km) or nautical miles (M).



# SAILING BULLETIN

## 1,Publication Information

### 1.New Chart Information

No.	Chart No.	Name	Scale	Date	Note
1	32201	DONGYING PORT	1:25000	2017年12月第1版	
2	36127	HUANGDAOQIANWAN HARBOUR	1:10000	2017年12月第6版	
3	83102	MABIANZHOU FAIRWAY	1:25000	2017年12月第9版	
4	88110	DANSHUI PORT	1:10000	2017年12月第2版	
5	88202	LEIZHOU PORT	1:10000	2017年12月第2版	
6	88303	WAILUO PORT	1:10000	2017年12月第2版	

### 2.Disused Chart Information

No.	Chart No.	Name	Scale	Date	Note
1	32201	DONGYING PORT AND APPROACHES	1:25000	2014年3月第1版	
2	36127	HUANGDAOQIANWAN HARBOUR	1:10000	2016年5月第5版	
3	83102	MABIANZHOU FAIRWAY	1:25000	2016年8月第8版	
4	88110	DANSHUI PORT	1:10000	2013年11月第1版	
5	88202	LEIZHOU PORT	1:10000	2014年1月第1版	
6	88303	WAILUO PORT	1:10000	2013年11月第1版	

## 2,Marine Information

Chinese Version Only.

# INDEX

## 1,GEOGRAPHICAL INDEX

---

Bohai Sea	Liaodong Gulf	(1513)
	Tangshan Port	(1527)
	Tianjin Port	(1514)
	Weifang Port	(1528)
Yellow Sea	Yantai Port	(1515)
	Qingdao Port	(1516),(1517),(1518),(1519)
	Rizhao Port	(1520),(1521)
	Lianyungang Port	(1522),(1529)
East China Sea	Changjiangkou and Approaches	(1523),(1530)
Taiwan Strait	Weitou Bay	(1524)
	Shenhu Bay	(1531)
	Xiamen Port and Approaches	(1532)
South China Sea	Zhujiangkou	(1525)
	Approaches to Chuanshan Archipelago	(1526)

## 2,INDEX OF CHARTS AFFECTED

Chart No.	Notice No.	Notice No. ( T )
13001	1513	
22001		1527
23001	1514	
23101	1514	
23113	1514	
23114	1514	
33322		1528
34166	1515	
34167	1515	
34168	1515	
36001	1516,1517,1518	
36002	1516,1517,1518,1519	
36122	1516,1517,1518	
36123	1516,1517,1518	
36144	1519,1520	
36145	1519	
37001	1522	
37101	1520,1521,1522	
37111	1520	
37112	1520	
37122	1521	
37123	1521	
1303	1513	
1305	1516	
1306	1516,1517,1518,1519,1522	
41101	1522	
41112	1522	1529
41121	1522	
41122	1522	1529
44001	1523	
44126	1523	
44134	1523	
44174	1523	
44211		1530
64001	1524	
64321		1531





## Notices to Mariners

### 1513. Bohai Sea – Liaodong Gulf – Wreck

Insert "⊕<sub>木</sub>" in position 40°05'30".0N, 121°34'37".2E.

Note: the wreck is a wooden fishing vessel.

Chart 13001[2017-1489] 1303[2017-1490]

Source Yingkuo Navigation Warning 0294/2017

### 1514. Bohai Sea – Tianjin Port – Wreck

(1) Delete "⊕<sub>船</sub>" in position 38°56'27".1N, 117°48'55".5E.

(2) Insert "⊕<sub>船</sub>" in position 38°56'27".1N, 117°48'55".6E.

Chart 23001(1)[2017-1492] 23101[2017-1492] 23113[2017-1205]  
23114[2017-1142]

Source Tianjin Hydrographic Center

### 1515. Yellow Sea – Yantai Port – Zhifuwan Harbour – Lightbeacon

Move the lightbeacon named "烟台港芝罘湾港区三突堤南灯桩" from position 37°34'16".7N, 121°23'31".2E to new position 37°34'05".0N, 121°23'31".4E, others unchanged.

Chart 34166[2017-813] 34167[2017-813] 34168[2017-813]

Source Beihai Aids 054/2017

### 1516. Yellow Sea – Qingdao Port – Obstruction & Shallow Depth

1) Delete the obstruction and shallow depth in the following position:

Position	Characteristic
(1) 36°02'32".2N, 120°21'45".2E	⑤
(2) 36°02'20".6N, 120°22'06".4E	8 <sub>6</sub>
(3) 36°02'29".6N, 120°22'14".5E	4 <sub>9</sub> 及等深线
(4) 上述(3)位置处	4 <sub>9</sub> 及等深线
(5) 36°02'25".8N, 120°22'18".5E	⑤ <sub>2</sub>
(6) 36°03'06".4N, 120°22'15".8E	1 <sub>3</sub> 石
(7) 36°03'14".6N, 120°22'47".0E	① <sub>0</sub> 沉箱
(8) 36°03'15".3N, 120°22'45".6E	① <sub>0</sub> 沉箱
(9) 36°02'53".0N, 120°23'12".5E	④ <sub>2</sub>
(10) 36°02'48".6N, 120°23'09".2E	② <sub>8</sub> 岩

(11)上述(10)位置处	2 <sub>8</sub>
(12)上述(10)位置处	2 <sub>8</sub> 岩
(13)36°02'55".6N,120°23'37".0E	4 <sub>7</sub>
(14)36°03'16".5N,120°24'28".8E	I <sub>6</sub> 岩
(15)36°03'14".0N,120°24'28".2E	3 <sub>5</sub>
(16)36°03'17".2N,120°24'43".0E	2 <sub>6</sub>
(17)36°03'24".4N,120°25'58".8E	4 <sub>4</sub>
(18)36°02'22".5N,120°24'56".6E	17 <sub>9</sub> 碍

2) Insert the obstruction and shallow depth in the following position:

Position	Characteristic
(19)36°02'32".1N,120°21'45".2E	4 <sub>8</sub>
(20)36°02'22".2N,120°22'04".5E	8 <sub>5</sub>
(21)36°02'31".3N,120°22'13".4E	5 <sub>9</sub>
(22)36°03'06".7N,120°22'15".0E	I <sub>2</sub> 石
(23)36°03'15".8N,120°22'45".3E	0 <sub>1</sub> 沉箱
(24)36°02'50".9N,120°23'11".1E	3 <sub>4</sub>
(25)36°02'48".5N,120°23'09".2E	2 <sub>9</sub> 岩
(26)36°02'55".7N,120°23'37".3E	4 <sub>5</sub>
(27)36°03'16".8N,120°24'29".2E	I <sub>6</sub> 岩
(28)36°03'17".9N,120°24'43".4E	2 <sub>7</sub>
(29)36°03'24".5N,120°25'58".6E	4 <sub>4</sub>
(30)36°02'22".7N,120°24'55".9E	18 <sub>8</sub> 碍
(31)36°02'59".0N,120°26'09".2E	17 <sub>5</sub>
(32)36°02'40".7N,120°23'05".3E	9 <sub>1</sub>

Chart 36001(1,3,8,10,18;19~21,23,25,30~32)(14;27with chart unchanged)[2017-1313]

36002(1,3,10,18;19~21,23,25,30~32)(14;27with chart unchanged)[2017-1126]

36122(1,3,5,8,11,13,16,18;19~21,23,25,26,28,30~32)(14;27with chart unchanged)[2017-1387]

36123(1~3,5~7,9,10,13,15,16,18;19~26,28,30~32)(14,17;27,29with chart unchanged)[2017-1387]

1305(1,4,12,18;19,21,25,30,31)(14,17;27,29with chart unchanged)[2017-1100]

1306(1,4,13,18;19,21,23,25,30,31)(14,17;27,29with chart unchanged)  
〔2017-1494〕

Source Tianjin Hydrographic Center

### 1517.Yellow Sea – Qingdao Port – Buoyage

Delete the light-buoy named "青岛港沉船灯浮标" and note in position 35°59'51".0N,120°24'14".9E.

Chart 36001〔2017-1516〕 36002〔2017-1516〕 36122〔2017-1516〕  
36123〔2017-1516〕 1306〔2017-1516〕

Source Beihai Aids 055/2017

### 1518.Yellow Sea – Qingdao Port – Buoyage

(1)Move the light-buoy named "粤东江 238 沉船" from position 35°59'54".0N,120°24'34".8E to new position 35°59'49".1N,120°24'32".5E,others unchanged.


(2)Insert the light-buoy named"粤东江 238 沉船"in position 35°59'49".1N,120°24'32".5E, characteristic:"".

Chart 36001(2)〔2017-1517〕 36002(2)〔2017-1517〕 36122(1)〔2017-1517〕  
36123(1)〔2017-1517〕 1306(2)〔2017-1517〕

Source Beihai Aids 055/2017

### 1519.Yellow Sea – Qingdao Port – Dongjiakou Harbour – Buoyage

Move the following light-buoy to new position:



Name	Former Position	New Position
(1)董家口港区 141 号灯浮标	35°29'11".3N,119°49'04".7E	35°29'15".5N,119°49'00".0E
(2)董家口港区 P2 号灯浮标	35°30'08".3N,119°49'04".6E	35°30'08".3N,119°49'00".0E
(3)董家口港区 P3 号灯浮标	35°31'05".4N,119°49'04".4E	35°31'05".4N,119°49'00".0E
(4)董家口港区 P4 号灯浮标	35°32'02".4N,119°49'04".3E	35°32'02".4N,119°49'00".0E
(5)董家口港区 P5 号灯浮标	35°33'08".4N,119°49'04".2E	35°33'08".4N,119°49'00".0E

Chart 36002(with chart unchanged)〔2017-1518〕 36144(1,2,4,5)(with chart  
unchanged)〔2017-1126〕  
36145(5)(with chart unchanged)〔2017-1126〕  
1306(1)(with chart unchanged)〔2017-1518〕

Source Beihai Aids 052/2017

1520.Yellow Sea – Rizhao Port – Shijiu Harbour – Obstruction

Insert the obstruction in the following position:

Position	Characteristic
(1)35°22'36".6N,119°32'16".1E	 5 <sub>1</sub> 桩
(2)35°22'36".1N,119°32'18".3E	 4 <sub>1</sub> 桩
Chart	36144(2)[2017-1519] 37101(2)[2017-1493] 37111[2017-1493] 37112[2017-1493]
Source	Tianjin Hydrographic Center





1521.Yellow Sea – Rizhao Port – Lanshan Harbour – Buoyage

Move the following light-buoy to new position:

Name	Former Position	New Position
(1)岚山港区341号灯浮标	35°05'51".0N,119°26'07".2E	35°05'50".4N,119°26'01".8E
(2)岚山港区402号灯浮标	35°06'05".7N,119°25'33".5E	35°06'06".2N,119°25'28".2E
Chart	37101(2)[2017-1520] 37122[2017-1128] 37123[2017-1259]	
Source	Beihai Aids 053/2017	

1522.Yellow Sea – Lianyungang Port – Wreck & Obstruction & Shallow Depth

1)Delete the wreck and obstruction in the following position:

Position	Characteristic
(1)34°45'19".0N,119°26'09".4E	 水泥桩
(2)34°43'03".7N,119°28'32".9E	 (2)
(3)34°51'48".7N,119°40'02".8E	概位:  (2006) 木
(4)34°44'26".1N,119°29'46".8E	 2 <sub>1</sub> 及等深线
(5)34°46'48".2N,119°39'06".9E	10 <sub>5</sub>
(6)34°59'59".7N,119°54'26".6E	10 <sub>3</sub>

2)Insert the shallow depth and depth contour line in the following position:

Position	Characteristic
(7)34°47'20".8N,119°38'56".0E	8 <sub>7</sub> 及等深线
(8)34°46'56".3N,119°39'21".4E	7 <sub>9</sub> 及等深线
(9)34°46'35".2N,119°38'41".0E	7 <sub>8</sub> 及等深线
(10)34°45'58".7N,119°38'30".4E	7 <sub>5</sub> 及等深线
(11)34°59'59".8N,119°54'26".1E	9 <sub>6</sub> 及等深线
(12)34°52'49".9N,119°44'43".6E	14

Chart 37001(2~4;7~12)[2017-1493] 37101(11)[2017-1521]  
41101(2,3,5,6;7~12)[2017-1438] 41112(1,2,4)[2017-370]  
41121(3,5;7~10,12)[2017-1388] 41122(2,4,5;7~10)[2017-1438]  
1306(3,5;8,11,12)[2017-1519]  
Source Hydrography Department Shanghai MSA

#### 1523.East China Sea – Changjiangkou and Approaches – Obstruction

Insert "碍航礁" in position 31°29'48".2N,121°24'56".8E.

Chart 44001[2017-1496] 44126[2017-1409] 44134[2017-1406]  
44174[2017-1496]

Source Hydrography Department Shanghai MSA

#### 1524.Taiwan Strait – Weitou Bay – Obstruction

Insert "概位碍航砂管" in position 24°32'42".8N,118°29'40".2E.

Note:该障碍物为一碍航砂管,低潮时露出水面约2m。

Chart 64001[2017-1448] 64431[2017-1447] 65171[2017-1447]

Source Quanzhou Navigation Notice 096/2017

#### 1525.South China Sea – Zhujiangkou – Luhuan Island Westwards – Anchorage Area

Insert the anchorage area limit line joining the following position, note"路环游艇停泊区":

(1)22°07'39".0N,113°32'55".8E

(2)22°07'39".0N,113°33'03".0E

(3)22°07'31".2N,113°33'03".0E

(4)22°07'31".2N,113°32'55".2E

Chart 84204[2017-1473] 84206[2017-1473] 84221[2017-1473]

Source Macau NTM 061/2017

#### 1526.South China Sea – Approaches to Chuanshan Archipelago – Wreck

Insert "沉船(2017)" in position 21°35'31"N,112°52'47"E.

Note:该沉船为防城港籍干货船"顺鑫188",于2017年12月1日沉没。

Chart 85001[2017-1501] 85101[2017-1477] 3314[2017-1501]

Source Jiangmen Navigation Notice 152/2017

Blank Page

# Temporary Notices

## 1527. Bohai Sea – Tangshan Port – Jingtang Harbour – Drilling (T)

From 8 November 2017 to 30 November 2018, drilling is in progress day and night within the area centered on 39°04'30".5N, 119°00'20".6E, radius 500m. Operating vessel is showing signals and keeping watch on VHF Ch.9&16. Vessels should contact with the operating vessel before entering the operating area.

Chart 22001

Source Tangshan Navigation Notice 050/2017

## 1528. Bohai Sea – Weifang Port – Buoyage (T)

Chinese Version Only.

Chart 33322

Source Beihai Aids 051/2017

## 1529. Yellow Sea – Lianyungang Port – Dredging (T)

From 1 December 2017 to 30 May 2018, dredging is in progress within the area bounded by the following position:

(1) 34°45'03".6N, 119°25'02".8E

(2) 34°45'03".7N, 119°28'23".2E

(3) 34°44'54".2N, 119°25'23".2E

(4) 34°44'48".3N, 119°25'21".6E

(5) 34°44'48".3N, 119°25'08".6E

(6) 34°44'50".7N, 119°25'02".9E

Operating vessel is showing signals and keeping watch on VHF Ch.16. Mariners are advised to contact with operating vessel and navigate with caution. Vessels are required to pass by slowly keeping a safe distance off the operating area.

Chart 41112 41122

Source Lianyungang Navigation Notice 061/2017

## 1530. East China Sea – Changjiangkou and Approaches – Construction (T)

From 27 July 2017 to 30 April 2018, construction is in progress day and night within the area bounded by the following position:

(1) 31°24'17".0N, 121°30'30".0E

Blank Page



(2)31°24'22".7N,121°30'42".1E

(3)31°24'27".4N,121°30'45".3E

(4)31°24'33".4N,121°30'33".2E

Operating vessel is showing signals and keeping watch on VHF Ch.06. AIS is on work. Mariners are advised to contact with operating vessel and navigate with caution. Vessels are required to pass by slowly keeping a safe distance off the operating vessel.

**Chart** 44211

**Source** Shanghai Navigation Notice 329&587/2017

### 1531.Taiwan Strait – Shenhu Bay – Reef Exploding(T)

From 29 November 2017 to 30 October 2018, reef exploding is in progress within the area bounded by the following position:

(1)24°43'13".8N,118°44'16".3E

(2)24°43'07".1N,118°44'23".5E

(3)24°43'07".1N,118°44'26".6E

(4)24°43'25".9N,118°44'29".7E

Operating vessel is showing signal and keeping watch on VHF Ch.16&69. Mariners are advised to contact with operating vessel and navigate with caution. Vessels are required to pass by slowly keeping a safe distance off the operating area.

**Chart** 64321

**Source** Quanzhou Navigation Notice 098/2017

### 1532.Taiwan Strait – Xiamen Port and Approaches – Bridge Construction(T)

From 12 December 2016 to 13 October 2018, bridge construction is in progress day and night within the area bounded by the following position:

(1)24°34'46".5N,118°19'20".7E

(2)24°34'27".2N,118°19'17".5E

(3)24°34'22".8N,118°19'15".0E

(4)24°34'19".3N,118°19'18".5E

(5)24°34'46".0N,118°19'23".0E

Irrespective vessels are prohibited from entering the operating area. Operating unit is showing signals.

**Chart** 65131 65171

**Source** Xiamen Navigation Notice 075/2016&068/2017

Blank Page

## Disabled Temporary Notice List

### (1) Bohai Sea

1362/2016	Changxingdao	Winter Buoyage(T)
1363/2016	Yingkou	Winter Buoyage(T)
1364/2016	Qinhuangdao Port	Winter Buoyage(T)
1384/2016	Yingkou Port	Winter Buoyage(T)
1385/2016	Yingkou Port	Winter Buoyage(T)
1386/2016	Yingkou Port	Winter Buoyage(T)
1387/2016	Panjin Port	Winter Buoyage(T)
1388/2016	Jinzhou Port	Winter Buoyage(T)
1389/2016	Huludao Port	Winter Buoyage(T)
1391/2016	Weifang Port	Winter Buoyage(T)
1392/2016	Yantai Port	Winter Buoyage(T)
1393/2016	Yantai Port	Winter Buoyage(T)
1394/2016	Yantai Port	Winter Buoyage(T)
1426/2016	Weifang Port	Winter Buoyage(T)
15/2017	Qinhuangdao Port	Backfill Construction(T)
106/2017	Jinzhou Gulf	Reclamation(T)
125/2017	Jinzhou Gulf	Reclamation(T)
237/2017	Huanghua Port	Pier Construction(T)
273/2017	Tianjin Port	Surveying(T)
448/2017	Changxingdao	Cofferdam Construction(T)
480/2017	Tangshan Port	Construction(T)
659/2017	Jinzhou Gulf	Reclamation(T)
660/2017	Huanghua Port	Construction(T)
661/2017	Dongying Port	Construction(T)
682/2017	Tangshan Port	Construction(T)
683/2017	Huanghua Port	Pier Construction(T)
789/2017	Nanchangshan Island	Pier Construction(T)
893/2017	Binzhou Port	Dredging(T)
1053/2017	Tangshan Port	Construction(T)
1054/2017	Tangshan Port	Construction(T)
1056/2017	Yantai Port	Construction(T)
1082/2017	Tangshan Port	Dredging(T)
1083/2017	Tangshan Port	Dredging(T)
1084/2017	Dongying Port	Construction(T)

1085/2017	Dongying Port	Construction(T)
1086/2017	Weifang Port	Revetment Construction(T)
1110/2017	Laizhou Port	Dredging(T)
1143/2017	Huanghua Port	Construction(T)
1329/2017	Tangshan Port	Construction(T)
1330/2017	Tangshan Port	Exploration(T)
1331/2017	Tianjin Port	Breakwater Construction(T)
1332/2017	Tianjin Port	Breakwater Construction(T)
1333/2017	Huanghua Port	Dredging(T)
1334/2017	Huanghua Port	Dredging(T)
1335/2017	Huanghua Port	Dredging(T)

(2) Yellow Sea

272/2016	Rizhao Port	Breakwater Construction(T)
501/2016	Rizhao Port	Construction(T)
1359/2016	Zhuanghe Port	Winter Buoyage(T)
66/2017	Jiangsu Coastal	Reef Construction(T)
80/2017	Yalujiang	Winter Buoyage(T)
81/2017	Dandong Port	Winter Buoyage(T)
196/2017	Binhai Port	Breakwater Construction(T)
228/2017	Zhuanghe Port	Berth Construction(T)
229/2017	Dalian Port	Dredging(T)
343/2017	Rizhao Port	Backfill Construction(T)
383/2017	Dafeng Port	Construction(T)
478/2017	Dandong Port	Dredging(T)
523/2017	Rizhao Port	Pier Construction(T)
658/2017	Dalian Port	Dredging(T)
662/2017	Rizhao Port	Dredging(T)
684/2017	Dafeng Port and Approaches	Construction(T)
685/2017	Lvsi Port	Lightbeacon(T)
707/2017	Rizhao Port	Backfill Construction(T)
751/2017	Approaches to Dafeng Dongsha Island	Pipelinework(T)
832/2017	Yantai Port	Pier Construction(T)
867/2017	Yantai Port	Construction(T)
868/2017	Yantai Port	Berth Construction(T)
920/2017	Rizhao Port	Construction(T)
921/2017	Rizhao Port	Construction(T)

923/2017	Lianyungang Port	Bridge Construction(T)
965/2017	Yantai Port	Breakwater Construction(T)
1014/2017	Sheyang Port	Dredging(T)
1052/2017	Dandong Port	Ocean Ranch Construction(T)
1185/2017	Qingdao Port	Fairway Construction(T)
1250/2017	Lianyungang Port	Dredging(T)
1303/2017	Rizhao Port	Dredging(T)
1304/2017	Rizhao Port	Dredging(T)

(3) East China Sea & Taiwan Strait

410/2016	Zhoushan Islands	Pier Construction(T)
720/2016	Changjiangkou	Construction(T)
860/2016	Yangshan Port	Cultivation Cofferdam Construction(T)
1398/2016	Changjiangkou	Dyke Construction(T)
1429/2016	Changjiangkou	Construction(T)
39/2017	Xiamen Port and Approaches	Bridge Construction(T)
70/2017	Zhoushan Islands	Pier Construction(T)
103/2017	Dongshan Bay	Revetment Construction(T)
242/2017	Zhoushan Islands	Surveying(T)
274/2017	Changjiangkou and Approaches	Surveying(T)
275/2017	Zhoushan Islands	Pier Construction(T)
287/2017	Xiamen Port and Approaches	Sand Fetching(T)
317/2017	Changjiangkou	Surveying(T)
324/2017	Weitou Bay	Dredging(T)
385/2017	Ningbo Port	Surveying(T)
451/2017	Luchaogang Port	Construction(T)
452/2017	Zhoushan Islands	Construction(T)
485/2017	Changjiangkou	Surveying(T)
486/2017	Changjiangkou	Surveying(T)
487/2017	Ningbo Port	Surveying(T)
585/2017	Zhoushan Port	Dredging(T)
586/2017	Zhoushan Port	Dredging(T)
587/2017	Zhoushan Port	Dredging(T)
588/2017	Zhoushan Port	Surveying(T)
608/2017	Ningbo Port	Surveying(T)
610/2017	Yongjiang River	Dredging(T)
611/2017	Xiamen Port and Approaches	Construction(T)

628/2017	Zhoushan Port	Dredging(T)
630/2017	Taizhou Port	Construction(T)
633/2017	Meizhou Bay	Dredging(T)
686/2017	Dayangshan and Approaches	Surveying(T)
687/2017	Meizhou Bay	Construction(T)
714/2017	Zhoushan Islands	Pier Construction(T)
723/2017	Xiamen Port and Approaches	Sand Fetching(T)
794/2017	Zhoushan Port	Dredging(T)
795/2017	Yueqing Bay	Bridge Construction(T)
802/2017	Fuzhou Port	Bridge Construction(T)
835/2017	Changjiangkou and Approaches	Construction(T)
836/2017	Changjiangkou and Approaches	Construction(T)
837/2017	Zhoushan Port	Dredging(T)
838/2017	Zhoushan Port	Dredging(T)
839/2017	Zhoushan Port	Surveying(T)
840/2017	Sanmen Bay	Bridge Construction(T)
841/2017	Sanmen Bay	Bridge Construction(T)
843/2017	Meizhou Bay	Dredging(T)
845/2017	Quanzhou Bay	Dredging(T)
846/2017	Approaches to Shenhu Bay	Pier Construction(T)
894/2017	Hangzhou Gulf	Bridge Construction(T)
896/2017	Yongjiang River	Dredging(T)
899/2017	Zhoushan Port	Surveying(T)
900/2017	Sanmen Bay	Construction(T)
901/2017	Xiamen Island Eastwards	Construction(T)
924/2017	Yongjiangkou	Surveying(T)
925/2017	Yongjiang	Dredging(T)
926/2017	Sanmen Bay	Bridge Construction(T)
927/2017	Lingjiang	Bridge Construction(T)
928/2017	Taizhou Bay	Bridge Construction(T)
929/2017	Wenzhou Port	Bridge Construction(T)
930/2017	Wenzhou Port	Bridge Construction(T)
931/2017	Wenzhou Port	Construction(T)
932/2017	Quanzhou Bay	Work(T)
933/2017	Quanzhou Bay	Construction(T)
969/2017	Yongjiang River	Dredging(T)
970/2017	Yongjiang River	Surveying(T)

971/2017	Zhoushan Port	Surveying(T)
972/2017	Zhoushan Port	Surveying(T)
973/2017	Zhoushan Port	Surveying(T)
975/2017	Meizhou Bay	Dredging(T)
1016/2017	Yongjiang	Dredging(T)
1017/2017	Zhoushan Port	Dredging(T)
1018/2017	Zhoushan Port	Dredging(T)
1020/2017	Zhoushan Port	Dredging(T)
1022/2017	Zhoushan Port	Dredging(T)
1023/2017	Zhoushan Port	Dike Construction(T)
1024/2017	Zhoushan Port	Pier Construction(T)
1026/2017	Sanmen Bay	Dike Construction(T)
1058/2017	Zhoushan Port	Dredging(T)
1059/2017	Zhoushan Port	Dredging(T)
1060/2017	Minjiang River	Berth Construction(T)
1061/2017	Xinghua Bay	Berth Construction(T)
1091/2017	Xiamen Port	Dredging(T)
1113/2017	Zhoushan Islands	Geological Exploration(T)
1116/2017	Minjiangkou	Construction(T)
1118/2017	Quanzhou Bay	Dredging(T)
1148/2017	Zhoushan Port	Dredging(T)
1150/2017	Zhoushan Port	Dredging(T)
1151/2017	Zhoushan Port	Surveying(T)
1152/2017	Zhoushan Port	Dredging(T)
1188/2017	Zhoushan Port	Dredging(T)
1189/2017	Zhoushan Islands	Pier Construction(T)
1191/2017	Taizhou	Bridge Construction(T)
1192/2017	Feiyunjiang	Construction(T)
1196/2017	Xiamen Port	Construction(T)
1197/2017	Xiamen Port	Dredging(T)
1253/2017	Wenzhou Port	Bridge Construction(T)
1255/2017	Feiyunjiangkou	Cofferdam Construction(T)
1268/2017	Zhoushan Port	Reef Exploding(T)

(4)South China Sea & Beibu Gulf

1130/2014	Wailuomen Channel	Lightbeacon(T)
1363/2014	Leizhou Peninsula Westwards	Lightbeacon(T)

976/2016	Qiongzhou Strait	Construction(T)
1253/2016	Zhanjiang Port	Light-vessel(T)
19/2017	Hainan Island	Reclamation(T)
178/2017	Guangzhou Port	Buoyage (T)
207/2017	Zhujiangkou	Light-vessel(T)
208/2017	Guangzhou Port	Construction(T)
209/2017	Zhujiangkou	Construction(T)
210/2017	Beihai Harbor	Pier Construction(T)
326/2017	Zhujiangkou	Construction(T)
350/2017	Zhujiangkou	Construction(T)
390/2017	Shenzhen Bay	Construction(T)
391/2017	Shenzhen Bay	Construction(T)
393/2017	Zhujiangkou	Construction(T)
433/2017	Guangzhou Port	Aids(T)
434/2017	Guangzhou Port	Aids(T)
456/2017	Zhujiangkou	Pier Construction(T)
560/2017	Hainan Island	Reclamation(T)
637/2017	Shenzhen Port Westwards	Temporary Mooring Area(T)
806/2017	Shenzhen Port Westwards	Dredging(T)
869/2017	Zhujiangkou	Construction(T)
902/2017	Hailing Bay	Lightering(T)
937/2017	Zhujiangkou	Pier Construction(T)
938/2017	Zhujiangkou	Surveying(T)
939/2017	Zhujiangkou	Construction(T)
940/2017	Zhujiangkou	Sand Fetching and Filling(T)
942/2017	Qinzhou Port	Dredging(T)
978/2017	Approaches to Hailing Island	Construction(T)
979/2017	Zhanjiang Port	Pier Construction(T)
980/2017	Zhanjiang Port	Light Vessel(T)
1027/2017	Zhujiangkou	Reclamation(T)
1028/2017	Beihai Port	Construction(T)
1064/2017	Shantou Port	Dredging(T)
1065/2017	Beihai Port	Construction(T)
1158/2017	Zhujiangkou	Construction(T)



## INDEX OF TEMPORARY NOTICES IN FORCE

### (1) Bohai Sea

383/2010	Tianjin Port	Buoyage(T)
230/2017	Jinzhou Gulf	Reclamation(T)
518/2017	Tangshan Port	Revetment Construction(T)
519/2017	Tangshan Port	Breakwater Construction(T)
891/2017	Tangshan Port	Coastline Construction(T)
892/2017	Tangshan Port	Dredging(T)
919/2017	Tianjin Port	Berth Construction(T)
1055/2017	Yantai Port	Construction(T)
1233/2017	Tianjin Port	Breakwater Construction(T)
1265/2017	Qinhuangdao Port	Dredging(T)
1266/2017	Tangshan Port	Construction(T)
1267/2017	Tangshan Port	Construction(T)
1373/2017	Tangshan Port	Buoyage(T)
1374/2017	Tangshan Port	Breakwater Construction(T)
1375/2017	Tianjin Port	Buoyage(T)
1376/2017	Huanghua Port	Buoyage(T)
1377/2017	Binzhou Port	Buoyage(T)
1378/2017	Dongying Port	Buoyage(T)
1422/2017	Eastern of Dongying Port	Drilling(T)
1423/2017	Eastern of Dongying Port	Drilling(T)
1424/2017	Eastern of Dongying Port	Drilling(T)
1455/2017	Tianjin Port	Construction(T)
1456/2017	Tianjin Port	Breakwater Construction(T)
1507/2017	Dongying Port	Construction(T)
1527/2017	Tangshan Port	Drilling(T)
1528/2017	Weifang Port	Buoyage(T)

### (2) Yellow Sea

506/2012	Lianyungang Port	V-AIS(T)
896/2012	Shidao Port	Fairway(T)
1084/2012	Feihuanghekou	Lightbeacon(T)
214/2013	Sheyang Port	Buoyage(T)
462/2015	Dafeng Port	Buoyage(T)
1050/2015	Jiangsu Coastals	Anemometer Tower(T)
64/2017	Dalian Port	Fairway Construction(T)

316/2017	Jiangsu Coastal	Construction(T)
484/2017	Rizhao Port	Work(T)
582/2017	Dalian Port	Berth Construction(T)
584/2017	Xinyang Port	Lightbeacon(T)
750/2017	Rizhao Port	Caisson Storage Area(T)
922/2017	Rizhao Port	Caisson Storage Area(T)
967/2017	Sheyanghekou	Lightbeacon(T)
968/2017	Sheyanghekou	Lightbeacon(T)
1015/2017	Lvsi Port	Construction(T)
1186/2017	Rizhao Port	Pier Construction(T)
1187/2017	Nantong Port	Construction(T)
1249/2017	Qingdao Port	Pier Construction(T)
1251/2017	Yangkou Port	Bridge Construction(T)
1392/2017	Yantai Port	Reclamation(T)
1393/2017	Yantai Port	Dredging(T)
1425/2017	Qingdao Port	Construction(T)
1457/2017	Qingdao Port	Construction(T)
1458/2017	Qingdao Port	Breakwater Construction(T)
1482/2017	Lianyungang and Approaches	Dredging(T)
1483/2017	Lianyungang Port	Dredging(T)
1529/2017	Lianyungang Port	Dredging(T)

(3) East China Sea & Taiwan Strait

304/2002	Xiamen Port	Mooring buoy(T)
322/2003	Zhoushan	Mooring buoy(T)
22/2004	Changjiangkou	Anchorage Area(T)
148/2004	Changjiangkou	Dumping ground(T)
543/2007	Zhoushan Islands	Anchorage Area(T)
1077/2007	Zhoushan Islands	Buoyage(T)
1079/2007	Zhejiang Coastal	Mooring buoy(T)
894/2009	Fujian Coastal	Navigable Fairway(T)
925/2009	Fujian Coastal	Anchorage(T)
698/2010	Fuzhou Port	Lightbeacon(T)
702/2010	Quanzhou Bay	Lightbeacon(T)
889/2010	Quanzhou Bay	LightBeacon(T)
1016/2010	Sanmen Bay	Buoyage(T)
1220/2010	Zhoushan Islands	Anchorage(T)

68/2012	Changjiangkou	Bridge Navigation(T)
663/2012	Feiyunjiang	Buoyage(T)
1524/2012	Changjiangkou	Lightbeacon(T)
554/2015	Zhoushan Islands	Bridge Construction(T)
1051/2015	Sanmen Bay	Bridge Construction(T)
376/2016	Zhoushan Islands	Bridge Construction(T)
819/2016	Zhoushan Islands	Bridge Construction(T)
904/2016	Jiaojiang River	Lightbeacon(T)
1196/2016	Zhoushan Islands	Bridge Construction(T)
1219/2016	Changjiangkou	Construction(T)
1338/2016	Zhoushan Islands	Construction(T)
1366/2016	Changjiangkou and Approaches	Construction(T)
1397/2016	Changjiangkou	Dyke Construction(T)
1444/2016	Sansha Bay	Berth Construction(T)
1445/2016	Sansha Bay	Reclamation(T)
1446/2016	Sansha Bay	Reclamation(T)
1447/2016	Sansha Bay	Reclamation(T)
101/2017	Sansha Port	Reclamation(T)
176/2017	Changjiangkou	Breakwater Construction(T)
282/2017	Lingjiang	Bridge Opening Mark(T)
348/2017	Sansha Bay	Berth Construction(T)
349/2017	Dongshan Bay and Approaches	Reclamation(T)
432/2017	Xiamen Port and Approaches	Berth Construction(T)
524/2017	Zhoushan Islands	Dike Construction(T)
525/2017	Wenzhou Port	Lightbeacon(T)
613/2017	Xiamen Port and Approaches	Sand Fetching(T)
634/2017	Quanzhou Bay	Dredging(T)
635/2017	Weitou Bay	Construction(T)
665/2017	Wenzhou Port	Lightbeacon(T)
688/2017	Quanzhou Bay and Approaches	Pier Construction(T)
708/2017	Zhoushan Islands	Construction(T)
709/2017	Zhoushan Islands	Pier Construction(T)
710/2017	Zhoushan Islands	Pier Construction(T)
713/2017	Zhoushan Islands	Bridge Construction(T)
721/2017	Weitou Bay and Approaches	Construction(T)
753/2017	Wenzhou Port	Lightbeacon(T)
791/2017	Zhoushan Islands	Breakwater Construction(T)

798/2017	Wenzhou Port	Lightbeacon(T)
805/2017	Weitou Bay	Bridge Construction(T)
834/2017	Changjiangkou and Approaches	Reclamation(T)
897/2017	Zhoushan Port	Surveying(T)
898/2017	Zhoushan Islands	Pier Construction(T)
934/2017	Shenhu Bay	Breakwater(T)
974/2017	Xinhua Bay	Berth Construction(T)
976/2017	Meizhou Bay	Exploding(T)
977/2017	Weitou Bay	Pier Construction(T)
1019/2017	Zhoushan Port	Depths Surveying(T)
1021/2017	Zhoushan Port	Surveying(T)
1025/2017	Zhoushan Islands	Lighthbeacon(T)
1063/2017	Xiamen Port and Approaches	Construction(T)
1087/2017	Ningbo Port	Surveying(T)
1088/2017	Wenzhou Port	Construction(T)
1089/2017	Weitou Bay	Dredging(T)
1090/2017	Weitou Bay	Dredging(T)
1112/2017	Changjiangkou	Pier Construction(T)
1114/2017	Qimen Port	Bridge Construction(T)
1115/2017	Approaches to Huagu Island	Bridge Construction(T)
1117/2017	Fuzhou Port	Dredging(T)
1119/2017	Dongshi Port	Dredging(T)
1120/2017	Shijing Port	Dredging(T)
1121/2017	Xiamen Port and Approaches	Construction(T)
1144/2017	Zhoushan Port	Surveying(T)
1145/2017	Zhoushan Port	Surveying(T)
1146/2017	Zhoushan Port	Surveying(T)
1147/2017	Zhoushan Port	Surveying(T)
1149/2017	Zhoushan Port	Surveying(T)
1153/2017	Fuzhou Port	Bridge Construction(T)
1154/2017	Oufeitan	Cofferdam Construction(T)
1155/2017	Oufeitan	Cofferdam Construction(T)
1156/2017	Oufeitan	Cofferdam Construction(T)
1157/2017	Wenzhou Port	Bridge Construction(T)
1193/2017	Mingjiang River	Construction(T)
1195/2017	Meizhou Bay	Dredging(T)
1234/2017	Jiaojiang River	Lightbeacon(T)

1235/2017	Quanzhou Bay	Dredging(T)
1236/2017	Xiamen Port	Lightbeacon(T)
1252/2017	Jinqing Port	Bridge Construction(T)
1254/2017	Dazhuyu	Breakwater Construction(T)
1256/2017	Mingjiang River	Construction(T)
1257/2017	Fuzhou Port	Berth Construction(T)
1258/2017	Maluan Bay	Reclamation(T)
1269/2017	Sanmen Bay	Bridge Construction(T)
1270/2017	Yueqing Bay	Bridge Construction(T)
1271/2017	Yueqing Bay	Bridge Construction(T)
1272/2017	Aojiangkou	Cofferdam Construction(T)
1273/2017	Weitou Bay	Pipeline Work(T)
1274/2017	Weitou Bay	Cofferdam Construction(T)
1294/2017	Liuheng Island Southeastwards	Construction(T)
1295/2017	Meizhou Bay and Approaches	Reclamation(T)
1305/2017	Hangzhou Gulf	Bridge Construction(T)
1306/2017	Pinghai Bay and Approaches	Construction(T)
1307/2017	Xiamen Port	Geological Exploration(T)
1336/2017	Yongning River	Bridge Construction(T)
1337/2017	Wenzhou Port	Lightbeacon(T)
1338/2017	Mingjiang River	Lightbeacon(T)
1339/2017	Fuzhou Port	Dredging(T)
1340/2017	Fuzhou Port	Construction(T)
1379/2017	Zhoushan Islands	Pipeline Work(T)
1380/2017	Sanmen Bay	Bridge Construction(T)
1381/2017	Taizhou Port	Construction(T)
1394/2017	Zhoushan Islands	Geological Exploration(T)
1395/2017	Wenzhou Port	Bridge Construction(T)
1396/2017	Wenzhou Port	Bridge Construction(T)
1397/2017	Wenzhou Port	Construction(T)
1398/2017	Wenzhou Port	Bridge Construction(T)
1426/2017	Zhoushan Islands	Aids(T)
1427/2017	Zhoushan Islands	Reclamation(T)
1428/2017	Ningbo Port	Surveying(T)
1429/2017	Ningbo Port	Surveying(T)
1459/2017	Zhoushan Islands	Lightbeacon(T)
1460/2017	Yongjiang River	Dredging(T)

1461/2017	Yongjiang River	Construction(T)
1462/2017	Yongjiang River	Lightbeacon(T)
1463/2017	Xiamen Port and Approaches	Dredging(T)
1464/2017	Xiamen Port and Approaches	Dredging(T)
1484/2017	Zhoushan Islands	Pier Construction(T)
1485/2017	Zhoushan Islands	Construction(T)
1486/2017	Approaches to Damen Island	Construction(T)
1487/2017	Aojiang	Bridge Construction(T)
1508/2017	Qidong Port	Construction(T)
1509/2017	Hangzhou Gulf	Dredging(T)
1510/2017	Hangzhou Gulf	Dredging(T)
1511/2017	Shipu Port	Dredging(T)
1530/2017	Changjiangkou and Approaches	Construction(T)
1531/2017	Shenhu Bay	Reef Exploding(T)
1532/2017	Xiamen Port and Approaches	Bridge Construction(T)

#### (4) South China Sea & Beibu Gulf

419/2003	Guangzhou Port	Anchorage Area(T)
210/2004	Zhujiangkou	Wreck(T)
204/2005	Zhanjiang Port	Wreck(T)
416/2006	Approaches to Daxingshanjiao	Wreck(T)
737/2009	Zhujiangkou	Anchorage Area(T)
852/2009	Zhujiangkou	Buoyage(T)
243/2011	Zhuhai Port Southwestwards	Buoyage(T)
786/2011	Zhanjiang Port	V-AIS(T)
843/2011	Approaches to Wailuomen Channel	Buoyage(T)
36/2012	Zhuhai Port	Buoyage(T)
228/2012	Chaozhou Port	Buoyage(T)
352/2012	Zhujiangkou	Buoyage(T)
1171/2012	Shenzhen Port	Buoyage(T)
1724/2012	Zhujiangkou	Buoyage(T)
219/2013	Yangpu Port	Lightbeacon(T)
269/2013	Zhujiang	AIS(T)
494/2013	Approaches to Zhelangjiao	Lighthouse(T)
1104/2013	Zhujiangkou	Buoyage(T)
1217/2013	Fangcheng Port	Lightbeacon(T)
1315/2013	Beihai New Harbour	Lightbeacon(T)

1435/2013	Zhujiangkou	Lightbeacon(T)
1457/2013	Zhanjiang Port	Lightbeacon(T)
1487/2013	Jinghai Bay And Approaches	Safety Operation Area(T)
1489/2013	Aojiao Anchorage Southwestwards	Safety Operation Area(T)
37/2014	Approaches to Haimen Bay	Lightbeacon(T)
39/2014	Zhanjian Port	Buoyage(T)
545/2014	Approaches to Shantou Port	Lightbeacon(T)
655/2014	Zhujiangkou	Buoyage(T)
1128/2014	Zhanjiang Port	Lightbeacon(T)
1132/2014	Tieshan Port	Safety Operation Area(T)
1168/2014	Zhujiangkou	Buoyage(T)
1228/2014	Guangzhou Port	V-AIS(T)
1362/2014	Leizhou Peninsula Eastwards	Lightbeacon(T)
129/2015	Zhuhai Port	Buoyage(T)
130/2015	Zhuhai Port	Buoyage(T)
596/2015	Zhujiangkou	Lightbeacon(T)
597/2015	Zhujiangkou	Buoyage(T)
787/2015	Fangcheng Port	Lightbeacon(T)
806/2015	Dachen Bay	Lightbeacon(T)
807/2015	Shantou Port	Lightbeacon(T)
1053/2015	Naozhou Island Westwards	Buoyage(T)
1174/2015	Tieshan Port	Buoyage(T)
419/2016	Zhujiangkou	Lighthouse(T)
506/2016	Maoming	Buoyage(T)
526/2016	Maoming	Buoyage(T)
527/2016	Maoming	Buoyage(T)
598/2016	Zhujiangkou	Buoyage(T)
666/2016	Zhujiangkou	Buoyage(T)
698/2016	Zhujiangkou	Buoyage(T)
730/2016	Guangzhou Nanshaqu	Buoyage(T)
908/2016	Jiazi Port And Approaches	Underwater Blasting(T)
909/2016	Zhujiangkou	Buoyage(T)
1093/2016	Zhujiangkou	Buoyage(T)
1094/2016	Zhujiangkou	Buoyage(T)
1095/2016	Zhujiangkou	Construction(T)
1139/2016	Zhujiangkou	Lightbeacon(T)
1140/2016	Zhujiangkou	Lightbeacon(T)

1141/2016	Maoming Port And Approaches	Lightbeacon(T)
1184/2016	Daya Bay	Buoyage(T)
1185/2016	Daya Bay	Buoyage(T)
1200/2016	Guangzhou Port	Buoyage(T)
1201/2016	Shuidong Harbour	Lightbeacon(T)
1252/2016	Shantou	Buoyage(T)
1287/2016	Zhujiangkou	Lightbeacon(T)
1409/2016	Hainan Island	Lighthouse(T)
1410/2016	Tieshan Port	Construction(T)
18/2017	Guangzhou Port	Buoyage(T)
72/2017	Zhanjian Port	Construction(T)
247/2017	Zhuhai	Project(T)
248/2017	Maoming Port	Pier Construction(T)
325/2017	Zhujiangkou	Dredging(T)
394/2017	Approaches Beijin Port	Buoyage(T)
395/2017	Beijin Port	Buoyage(T)
396/2017	Zhanjiang Port	Buoyage(T)
457/2017	Zhanjiang	Construction(T)
557/2017	Maoming Port and Approaches	Buoyage(T)
558/2017	Zhanjiang Port	Berth Construction(T)
559/2017	Tieshan Port	Construction(T)
591/2017	Qinzhou Bay	Lighthouse(T)
615/2017	Maoming Port	Construction(T)
667/2017	Huizhou Port	Construction(T)
690/2017	Daya Bay	Pier Construction(T)
725/2017	Zhujiangkou	Construction(T)
726/2017	Zhanjiang Port	Pier Construction(T)
807/2017	Zhujiangkou	SandFetching(T)
809/2017	Zhujiangkou	SandFetching(T)
810/2017	Guanghai Bay	Construction(T)
870/2017	Beihai Port	Buoyage(T)
871/2017	Beihai Port	Buoyage(T)
872/2017	Beihai Port	Lighthouse(T)
873/2017	Beihai Port	Bridge Construction(T)
874/2017	Qiongzhou Strait	Bridge Construction(T)
903/2017	Tieshan Port	Construction(T)
935/2017	Shantou Port	Pier Construction(T)



936/2017	Rongjiang	Bridge Construction(T)
941/2017	Zhanjiang Port	Berth Construction(T)
981/2017	Tieshan Port	Reclamation(T)
982/2017	Tieshan Port	Reclamation(T)
1029/2017	Beihai Port	Construction(T)
1066/2017	Qinzhou Port	Fairway Construction(T)
1092/2017	Fangcheng Port	Construction(T)
1122/2017	Shantou Port	Pier Construction(T)
1123/2017	Shantou Port	Construction(T)
1198/2017	Hainan Island	Pipeline Work(T)
1237/2017	Zhujiang	Construction(T)
1238/2017	Zhujiang	Construction(T)
1275/2017	Tieshan Port	Pier Construction(T)
1276/2017	Fangcheng Port	Cofferdam Construction(T)
1296/2017	Zhujiangkou	Breakwater Construction(T)
1308/2017	Shantou Port	Construction(T)
1309/2017	Tieshan Port	Construction(T)
1310/2017	Hainan Island	Construction(T)
1311/2017	Hainan Island	Pipeline Work(T)
1399/2017	Huizhou Port	Pier Construction(T)
1400/2017	Zhujiang	Construction(T)
1430/2017	Honghai Bay	Pier Construction(T)
1431/2017	Fairway of Yangxi Power Plant	Dredging(T)
1432/2017	Maoming Port	Construction(T)
1488/2017	Approaches to Hailing Island	Construction(T)
1512/2017	Dapeng Bay	Construction(T)

Blank Page

# HYDROGRAPHIC INFORMATION REPORT SHEET

Name(s) of report sender(s) .....

Mailing address .....

Subject .....

Geographical area .....

Position or area limit ("PA" indicated if applicable) .....

.....

Affected chart(s)/publication(s) .....

Details:

Suggestion(s)/request(s) .....

.....

Signature :

Date:

# HYDROGRAPHIC INFORMATION REPORT SHEET

## INSTRUCTIONS

### 1. Extent of Information to be reported:

a) Discovery or the changes in position, range, depth of uncovered reefs, shoals, wrecks or other obstructions.

b) Discovery or changes of floating objects (e.g buoys, mooring buoys, large scale fishing stakes, floating shipwrecks), magnetic anomalies, discolored water or breakers.

c) Establishments or changes of navigation facilities.

d) Establishments or changes of mooring or berthing facilities (e.g. piers, submarine cables, overhead cables, mooring buoys, breakwaters).

e) Changes in the limit of fairway, anchorages or sailing route.

f) Shortcomings in Chinese coastal port and fairway charts and other relative publications.

### 2. Instructions:

a) Measuring instrument, methods and time should be specified in expressing the location or scope; and the coordinate system should be indicated (1954 Beijing coordinate system or WGS-84 coordinate system).

b) When position expressed in bearing and distance, the origin should be specified; and when position expressed in latitude and longitude, the number, edition and publisher of chart referred to should be specified.

c) Measuring instrument, methods and time of the obstruction or shoal soundings should be indicated. In addition, the sounding datum and whether it makes corrections for the height of the tide should also be indicated.

d) Elevation of a navigational mark should be accompanied by the datum it referred to, and height of a light should indicate whether it refers to that of the top or that of the center.

e) The report should be signed and affix the official seal.

### 3. Remarks:

a) The information reported will be checked upon our receipt and then used to the best advantage which may mean inclusion in due weekly edition of *Notices to Mariners*. Certain amount of compensation will be given to the report senders.

b) Please send the report to Shanghai MSA Survey and Mapping Office. Address: 82 Lane 7, Gongqing Road, Yangpu District, Shanghai.