



NOTICES TO MARINERS

Issue No.31 (Total No.877)

Notice No.942-983

30 July 2018

CONTENTS

- I Sailing Bulletin
- II Index
- III Notices to Mariners
- IV Temporary Notices

In order to keep navigation safety and make Chinese coastal port and fairway Charts modify timely and accurately, mariners are requested to inform the china MSA immediately of the discovery of new danger, or changes or defects in aids to navigation and of shortcomings in Chinese coastal port and fairway charts or publications. Copies of Navigational warning, Sailing information, and Dynamic aids condition should be sent to Tianjin, Shanghai and Guangdong MSA timely. Departments and mariners may contact Shanghai Marine Chart Press Center or Tianjin, Shanghai and Guangdong MSA to get subscribing information. The Notices to Mariners can also be made through the following websites.

In addition to postal methods, the following additional communication facilities are available:

Tianjin MSA Survey and Mapping Office:	E-mail: hedd@tjmsa.gov.cn Phone: +86(0)22 58873119 Fax: +86(0)22 58873066
Shanghai Marine Chart Press Center:	E-mail: gztg@shmsa.gov.cn Phone: +86(0)21 65806386 Fax: +86(0)21 65679011
Guangdong MSA Survey and Mapping Office:	E-mail: hcmal@gdmsa.gov.cn Phone: +86(0)20 34084083 Fax: +86(0)20 34084020
China MSA Nautical Charts&Books Publisher:	Web: www.chart.gov.cn

The Maritime Safety Administration of the People's Republic of China

Explanatory Notes

1. The Notices which publish the information about essential changing feature of Chinese coastal sea area and works at sea, is mainly used to correct the Chinese coastal port and fairway Charts and offer navigation safety information for mariners.
2. The information published in the notice origins from the marine information, the navigational warning, aids dynamics as well as the hydrographic achievements, which are issued by Maritime Administration. The additional source comes from shipping, fairway, sea, Harbour affairs, and fishing politics department.
3. The Notices include the Sailing Bulletin, the Notices to Mariners and Temporary Notices.
 - a) Sailing Bulletin announces rules and regulations of navigation, the printing, correcting and cancellation of publication, and the marine information which is promulgate by MSA and has important relationship which navigation safety. It is not used to correct the Charts.
 - b) The Notices to Mariners is used for user to correct related Chinese coastal port and fairway Charts. The number in parentheses behind the Chart No. indicates that only parts of the Notices related to this chart. The number in square bracket illustrated the previous update notice information.
 - c) The Temporary Notices published for the temporary establishment, cancellation, variation as well as works at sea. The Chart No. lists for user's convenience when mariners look up for the details.
4. Geographical position refer to the horizontal datum of the current edition of each affected chart. The 2000 national geodetic coordinate system which we adopt equals to WGS-84 world geodetic coordinate system in usage. The sounding datum refers to the level of Lowest Astronomical Tide and the elevation uses 1985 national vertical datum. Bearings are true reckoned clockwise from 000° to 359°. Those relating to lights are from seaward. The height of the lighthouse or light beacon is referred to Mean High Water Springs.
5. For symbols used in the Notices to Mariners, see GB12319-1998.
6. The unit in the Notices complies with the international standard unit of measurement, with the Chinese characters replaced by symbol and alphabet, such as degrees (°), minutes (′) and seconds (″), meters (m), kilometers (km) or nautical miles (M).

SAILING BULLETIN

1,Publication Information

Correct the New Chart Information in issue No.8 2018 as follow:

No.	Chart No.	Name	Scale	Date	Note
4	88403	YUEHAI RAILWAY FERRY (SOUTHERN, NORTHERN PORT)	1:10000	2018年1月第7版	

2,Marine Information

Chinese Version Only.

INDEX

1, GEOGRAPHICAL INDEX

Bohai Sea	PanjinPort	(945)
	Weifang Port	(967)
	Nanchangshan Island	(968)
	Yantai Port	(969)
Yellow Sea	Pikou Port	(942), (943)
	Eastern of Laotieshan Channel	(944)
	Rizhao Port	(946)
	Guanhekou Eastwards	(947)
	Dafeng Port	(948)
East China Sea	Huangpu River	(949)
	Zhoushan Islands	(950), (951), (952), (953), (954), (955), (970)
	Yongjiang River	(971)
	Zhoushan Port	(972), (973), (974)
	Wenzhou Port	(956), (975), (976)
Taiwan Strait	Weitou Bay	(977)
	Maluan Bay	(978)
	Xiamen Port	(979)
South China Sea	Dapeng Bay	(957)
	Zhujiangkou	(958), (980), (981)
	Zhanjiang Port	(982)
	Leizhou Peninsula	(983)
Beibu Gulf	Beihai Port	(959)
	Qisha Port	(960), (961)

Fangcheng Port Southeastwards(962)

Fangcheng Port Southeastwards(963)

Fangcheng Port (964)

Chart Correction (965),(966)

2,INDEX OF CHARTS AFFECTED

Chart No.	Notice No.	Notice No. (T)
12001	942,943	
12002	944	
13001	945	
13144	945	
13149	945	
33322		967
34147		968,969
37001	947,965	
1301	943,944	
1302	944	
1303	945	
1304	944	
1306	946,947,965	
41001	947	
41101	965	
41221	947	
41321	965	
42001	948	
42221	948	
42251	948	
44213	949	
44267	949	
51001	950,953	
52001	951,953	
52134	954	
52135	952,953,954	970
52137		972
52173	951	
53001	953,955	
53002	955	
53132		972
53171	953	
53251		971
53252		971
53253		971
53342		973,974

Chart No.	Notice No.	Notice No. (T)
54002	956	
55001	956	975,976
55123		975,976
55151	956	
55251	956	
64431		977
65111		978,979
65131		977
65171		977
2307	948	
2308	950,951,953	
2309	955	975
83001	957	
84002	958	
84206	958	
84214	958	
84226		980
84230		981
88201		982
88301		983
91001	959	
91201	959	
91204	959	
92001	960,961,962,963	
92101	960,961,962,963,964	
93101	960,961,962,963,964	
93102	964	
93103	960,961	
02101	966	
3314	958	
3316	959,960,961,962,963	

Notices to Mariners

942.Yellow Sea – Pikou Port – Wreck

Insert the wreck "  (2018) "in position 39°25'03".8N,122°38'14".1E.

注:沉船沉没于2018年5月31日,高出海底约5.3m。

Chart 12001 (with chart unchanged) [2017-641]

Source Tianjin Hydrographic Centre

943.Yellow Sea – Pikou Port – Obstruction

Insert the obstruction "  碍 "in position 39°25'04".2N,122°38'16".2E.

注:高出海底约4m。

Chart 12001 [2018-942] 1301 [2018-858]

Source Tianjin Hydrographic Centre


944.Yellow Sea – Eastern of Laotieshan Channel – Wreck

Insert the wreck "  概位 "in position 38°37'36".0N,121°38'54".0E.

Chart 12002 [2018-641] 1301 [2018-943] 1302 [2018-877] 1304 [2018-906]

Source NTM2018-(24)-1014

945.Bohai Sea – PanjinPort – Rongxing Harbour – Wreck

Delete "  (2016) " in position 40°43'27".0N,121°56'31".2E.

Note: the wreck named "鲁济宁货 1925".

Chart 13001 [2018-831] 13144 [2018-679] 13149 [2018-679] 1303 [2018-858]

Source NTM2018-(13)-478

946.Yellow Sea – Rizhao Port – Eastern of Shijiu Harbour – Obstruction


Insert the obstruction "  概位 炸弹 "in position 35°19'24".0N,120°28'54".0E.

Chart 1306 [2018-908]

Source NTM2018-(13)-483

947.Yellow Sea – Guanhekou Eastwards – Buoyage

Delete the light-buoy and note in the following position:

Name	Position
(1)响水 H1 号风电场 1 号灯浮标	34°32'29".6N,119°59'36".1E

- (2)响水 H1 号风电场 2 号灯浮标 34°31'38".1N,120°01'35".9E
- (3)响水 H1 号风电场 3 号灯浮标 34°30'46".7N,120°03'35".7E
- (4)响水 H1 号风电场 4 号灯浮标 34°29'55".1N,120°05'35".4E
- (5)响水 H1 号风电场 5 号灯浮标 34°29'03".6N,120°07'35".1E
- (6)响水 H1 号风电场 6 号灯浮标 34°27'52".6N,120°06'11".9E
- (7)响水 H1 号风电场 7 号灯浮标 34°28'41".0N,120°04'19".5E
- (8)响水 H1 号风电场 8 号灯浮标 34°29'29".4N,120°02'27".0E
- (9)响水 H1 号风电场 9 号灯浮标 34°30'17".7N,120°00'34".5E
- (10)响水 H1 号风电场 10 号灯浮标 34°31'06".0N,119°58'42".0E

Chart 37001(1~3,8~10)[2018-908] 41001[2018-908] 41221(10)[2018-908]
1306(1,5,8)[2018-946]

Source East China Sea Aids 009/2018

948.Yellow Sea – Dafeng Port – Buoyage

Delete the light-buoy named "大丰港 59 号" and note in position 33°14'28".6N,120°52'21".0E.

Chart 42001[2018-690] 42221[2018-646] 42251[2018-646] 2307[2018-690]

Source East China Sea Aids 009/2018

949.East China Sea – Huangpu River – Obstruction

Insert "概位碍" in position 31°00'37".3N,121°27'33".0E.

Note: the obstruction is 12m long, 3m wide.

Chart 44213[2018-378] 44267[2017-1102]

Source Shyanghai Navigation Warning 0554/2018

950.East China Sea – Zhoushan Islands – Aids

Insert the aids in the following position:



Name	Position	Characteristic
(1)WQ 10 WRECK AIS 虚拟航标	30°17'08".8N,121°28'23".5E	 V-AIS
(2)海黄沉 1 号灯浮标	30°17'05".4N,121°28'37".6E	 (1) 互明暗蓝黄 3s

Chart 51001[2018-880] 2308(2)[2018-879]

Source East China Sea Aids 009/2018

951.East China Sea – Zhoushan Islands – Aids

Insert the aids in the following position:

Name	Position	Characteristic
(1)TD 11111 WRECK AIS 虚拟航标	30°22'05".7N,122°34'20".3E	
(2)下三星沉3号灯浮标	30°22'15".0N,122°34'15".1E	
(3)下三星沉4号灯浮标	30°21'51".8N,122°34'27".0E	
Chart	52001[2018-879] 52173[2018-765] 2308(3)[2018-950]	
Source	East China Sea Aids 009/2018	

952.East China Sea – Zhoushan Islands – Buoyage

Delete the light-buoy named "鱼桥 L11 号" and note in position 30°17'39".6N,121°58'10".7E.

Chart 52135[2018-482]

Source East China Sea Aids 009/2018

953.East China Sea – Zhoushan Islands – Submarine Cable

Insert the submarine cable joining the following position:

1)1号海底电缆路由:

- (1)30°10'52".8N,121°57'20".6E
- (2)30°11'08".9N,121°57'14".7E
- (3)30°11'13".8N,121°57'07".3E
- (4)30°11'13".6N,121°56'00".8E
- (5)30°11'30".1N,121°55'36".0E
- (6)30°12'55".6N,121°55'28".2E
- (7)30°17'25".4N,121°58'58".2E
- (8)30°17'31".6N,121°59'08".0E
- (9)30°18'08".0N,121°59'34".7E
- (10)30°18'17".8N,121°59'36".0E

2)2号海底电缆路由:

- (11)30°10'52".8N,121°57'20".6E
- (12)30°11'02".4N,121°57'18".6E
- (13)30°11'11".1N,121°57'15".4E
- (14)30°11'15".6N,121°57'09".1E
- (15)30°11'15".2N,121°56'06".3E
- (16)30°11'17".3N,121°55'48".0E
- (17)30°11'28".7N,121°55'38".2E
- (18)30°12'50".7N,121°55'30".7E

- (19)30°12'56".5N,121°55'29".8E
- (20)30°17'20".3N,121°58'57".0E
- (21)30°17'22".7N,121°58'58".3E
- (22)30°17'29".8N,121°59'09".5E
- (23)30°18'07".4N,121°59'36".6E
- (24)30°18'15".8N,121°59'37".4E
- (25)30°18'17".8N,121°59'36".0E

3)3号海底电缆路由:

- (26)30°10'52".8N,121°57'20".6E
- (27)30°11'01".3N,121°57'20".0E
- (28)30°11'11".7N,121°57'17".6E
- (29)30°11'17".2N,121°57'09".8E
- (30)30°11'16".8N,121°55'52".9E
- (31)30°11'17".9N,121°55'49".8E
- (32)30°11'30".1N,121°55'40".2E
- (33)30°12'53".8N,121°55'32".5E
- (34)30°13'00".1N,121°55'36".7E
- (35)30°17'22".9N,121°59'01".1E
- (36)30°17'28".9N,121°59'11".0E
- (37)30°18'07".2N,121°59'37".6E
- (38)30°18'16".0N,121°59'37".7E
- (39)30°18'17".8N,121°59'36".0E

4)4号海底电缆路由:

- (40)30°10'52".8N,121°57'20".6E
- (41)30°11'01".9N,121°57'20".6E
- (42)30°11'12".4N,121°57'19".2E
- (43)30°11'18".9N,121°57'09".6E
- (44)30°11'18".6N,121°55'53".0E
- (45)30°11'28".9N,121°55'43".2E
- (46)30°11'34".5N,121°55'41".3E
- (47)30°12'37".8N,121°55'34".9E
- (48)30°12'53".4N,121°55'34".2E
- (49)30°14'00".0N,121°56'26".2E(53001北图廓点)
- (50)30°17'23".7N,121°59'05".2E

- (51)30°17'27".9N, 121°59'12".3E
(52)30°18'03".2N, 121°59'37".9E
(53)30°18'16".3N, 121°59'38".1E
(54)30°18'17".8N, 121°59'36".0E
5)5号海底电缆路由：
(55)30°10'52".5N,121°57'21".0E
(56)30°11'00".7N,121°57'21".8E
(57)30°11'12".4N,121°57'22".3E
(58)30°11'20".1N,121°57'12".2E
(59)30°11'19".8N,121°55'54".0E
(60)30°11'32".1N,121°55'42".9E
(61)30°12'53".7N,121°55'36".3E
(62)30°17'20".9N,121°59'04".9E
(63)30°17'26".2N,121°59'13".1E
(64)30°18'03".9N,121°59'40".0E
(65)30°18'17".4N,121°59'39".0E
(66)30°18'19".0N,121°59'37".0E
6)6号海底电缆路由：
(67)30°10'52".5N,121°57'21".0E
(68)30°11'01".3N,121°57'22".7E
(69)30°11'13".5N,121°57'24".6E
(70)30°11'17".6N,121°57'21".7E
(71)30°11'22".2N,121°57'11".2E
(72)30°11'21".5N,121°55'53".9E
(73)30°11'32".4N,121°55'45".3E
(74)30°12'53".6N,121°55'38".0E
(75)30°17'20".7N,121°59'07".6E
(76)30°17'24".7N,121°59'15".7E
(77)30°18'03".7N,121°59'41".6E
(78)30°18'17".5N,121°59'40".0E
(79)30°18'19".0N,121°59'37".0E
7)7号海底电缆路由：
(80)30°10'52".5N,121°57'21".0E
(81)30°11'00".3N,121°57'23".3E

- (82)30°11'15".4N,121°57'26".9E
- (83)30°11'22".8N,121°57'15".4E
- (84)30°11'23".6N,121°55'54".8E
- (85)30°11'34".2N,121°55'47".1E
- (86)30°12'52".4N,121°55'39".8E
- (87)30°17'19".6N,121°59'08".8E
- (88)30°17'23".7N,121°59'16".5E
- (89)30°18'01".4N,121°59'43".0E
- (90)30°18'17".4N,121°59'41".5E
- (91)30°18'19".0N,121°59'37".0E

注:为保障海底电缆的安全,登陆点已设置禁止抛锚固定标志,1号海底电缆西侧100m至7号海底电缆东侧100m的水域范围内禁止任何船舶抛锚和其它作业。

Chart 51001(40~48,50~54)[2018-950] 52001(40~48,50~54)[2018-951]
 52135(40~48,50~54)[2018-952] 53001(40~49)[2018-810]
 53171(40~48,50~54)[2018-880] 2308(40~48,50~54)[2018-951]
Source Zhoushan Navigation Notice 080/2018

954. East China Sea – Zhoushan Islands – Buoyage

Insert the light-buoy named "龙王跳咀" in position 30°07'08".3N,122°09'49".7E,characteristic:

"网(3)红10s".

Chart 52134[2018-765] 52135[2018-953]
Source East China Sea Aids 009/2018

955. East China Sea – Zhoushan Islands – Aids

Insert the aids in the following position:

Name	Position	Characteristic
(1)ZX Y 95007 WRECK AIS 虚拟航标	29°25'34".2N,122°19'04".0E	 V-AIS (1) 互明暗蓝黄 3s (2) 互明暗蓝黄 3s
(2)南韭山沉1号灯浮标	29°25'41".6N,122°19'05".4E	
(3)南韭山沉2号灯浮标	29°25'26".5N,122°19'03".8E	
Chart	53001(1,2)[2018-953] 53002(1,2)[2018-810] 2309(2)[2018-697]	
Source	East China Sea Aids 009/2018	

956. East China Sea – Wenzhou Port – Anchorage

Insert the anchorage named "温州港邮轮应急" centered on 27°57'10".6N,121°12'00".2E,

radius 600m and note "应急" inside.

注: 锚地水深10.8~18.0m, 底质为泥沙, 限10万吨级及以下邮轮且风力9级及以下情况应急锚泊。船舶抵达锚地前, 应及时在VHF14频道向温州VTS中心报告船舶动态。

Chart 54002[2018-811] 55001[2018-812] 55151[2018-812] 55251[2018-817]

Source Wenzhou Navigation Notice 048/2018

957.South China Sea – Dapeng Bay – Pilot Boarding Place

Delete the pilot boarding place and note in the following position:

Name	Position
(1) 东部盐田港区引航员登(离)船点	22°34'06".0N, 114°20'34".8E
(2) 东部下洞, 沙鱼涌港区引航员登(离)船点	22°34'00".0N, 114°23'37".8E
(3) 东部港区LNG码头引航员登(离)船点	22°26'51".0N, 114°28'34".8E

Chart 83001[2018-883]

Source MOT 035/2018

958.South China Sea – Zhujiangkou – Gongsha Channel – Wreck

Insert "概位" (2018) in position 22°38'32".9N, 113°45'13".7E.

Note: the wreck named "粤惠州货3168", 72.5m long.

Chart 84002[2018-815] 84206[2018-884] 84214[2018-885] 3314[2018-883]

Source Shenzhen Navigation Warning 0024/2018

959.Beibu Gulf – Beihai Port – Tieshan Harbour – Anchorage

Delete the anchorage named "北海港铁山港区1~5万吨级" and note bounded by the following position:

- (1) 21°22'52"N, 109°34'44"E
- (2) 21°22'16"N, 109°34'16"E
- (3) 21°20'10"N, 109°34'36"E
- (4) 21°20'10"N, 109°36'51"E
- (5) 21°22'52"N, 109°36'51"E

Chart 91001[2018-525] 91201[2018-560] 91204[2018-560] 3316[2018-843]

Source Beihai Navigation Notice 004/2018

960.Beibu Gulf – Qisha Port – Wreck

Delete the wreck and note in the following position:

Name	Position	Characteristic
(1)QN1020	21°33'37".4N,108°29'30".0E	概位:⊕ (2015)
(2)QN6365	21°33'58".4N,108°28'59".5E	概位:⊕ (2015)
(3)QN6566	21°33'07".7N,108°28'58".3E	概位:⊕ (2015)
(4)QN6378	21°33'33".6N,108°30'14".8E	概位:⊕ (2015)
(5)QN5224	21°32'57".8N,108°29'13".3E	概位:⊕ (2015)
Chart	92001〔2018-526〕 92101〔2018-529〕 93101〔2017-1421〕 93103〔2015-1186〕 3316〔2018-959〕	
Source	Guangzhou Hydrographic Center	

961.Beibu Gulf – Qisha Port – Shallow Depth

Insert "3." in position 21°33'13".1N,108°29'28".0E.

Chart 92001〔2018-960〕 92101〔2018-960〕 93101〔2018-960〕 93103〔2018-960〕
3316〔2018-960〕

Source Guangzhou Hydrographic Center

962.Beibu Gulf – Fangcheng Port Southeastwards – Wreck

Delete "概位:⊕ (2017)" in position 21°28'30".3N,108°27'37".4E.

Chart 92001〔2018-961〕 92101〔2018-961〕 93101〔2018-961〕 3316〔2018-961〕

Source Guangzhou Hydrographic Center

963.Beibu Gulf – Fangcheng Port Southeastwards – Wreck

Delete "概位:⊕ (2017)" in position 21°22'40".0N,108°25'50".5E.

Chart 92001〔2018-962〕 92101〔2018-962〕 93101〔2018-962〕 3316〔2018-962〕

Source Guangzhou Hydrographic Center

964.Beibu Gulf – Fangcheng Port – Shallow Depth

(1>Delete "2" in position 21°36'13".8N,108°23'33".1E.

(2)Insert "0." in position 21°33'13".1N,108°29'28".0E.

Chart 92101(2)〔2018-963〕 93101〔2018-963〕 93102〔2017-1421〕

Source Guangzhou Hydrographic Center

965.Chart Correction

Amend "据报:⊕ 概位" to "概位:⊕ 据报" in position 34°38'02".9N,119°41'49".5E.

Chart 37001〔2018-947〕 41101〔2018-835〕 41321〔2018-477〕 1306〔2018-947〕

966.Chart Correction

Amend the light-buoy in the following position:







Name	Position	Former Characteristic	New Characteristic
(1)清澜海事码头1号	19°34'30".2N,110°49'19".1E	(H1)  闪(2)红6s 红	(H1)  闪(2)红6s 红
(2)清澜海事码头2号	19°34'38".1N,110°49'15".0E	(H2)  闪(3)红10s 红	(H2)  闪(3)红10s 红
(3)清澜海事码头3号	19°34'44".3N,110°49'16".7E	(H3)  闪(3)绿10s 绿	(H3)  闪(3)绿10s 绿

Chart 02101〔2018-359〕

Temporary Notices

967. Bohai Sea – Weifang Port – Pier Construction (T)

From 15 June to 31 December 2018, pier construction is in progress day and night within the area bounded by the following positions:

(1) 37°11'23".0N, 119°11'34".0E

(2) 37°11'23".0N, 119°12'14".0E

(3) 37°12'05".0N, 119°12'14".0E

(4) 37°12'05".0N, 119°11'51".0E

Operation vessel is showing signals and keeping watch on VHF ch.16. Mariners are advised to navigate with caution and keep a safe distance off the operating vessel.

Chart 33322

Source Weifang Navigation Notice 003/2018

968. Bohai Sea – Nanchangshan Island – Pier Construction (T)

From 2 June 2017 to 30 November 2018, pier construction is in progress within the area bounded by the following positions:

(1) 37°55'31".4N, 120°43'22".4E

(2) 37°55'31".4N, 120°43'04".2E

(3) 37°55'17".3N, 120°43'04".2E

(4) 37°55'17".3N, 120°43'19".9E

(5) 37°55'22".8N, 120°43'23".4E

Operating vessel is showing signals and keeping watch on VHF ch.16. Vessels should contact with the operating vessel before entering the operating area. Mariners are advised to pass by slowly.

Chart 34147

Source Yantai Navigation Notice 026/2017&026/2018

969. Bohai Sea – Yantai Port – Changdao Harbour – Pier Construction (T)

From 8 June to 31 December 2018, pier construction is in progress within the area bounded by the following positions:

(1) 37°55'38".2N, 120°43'15".1E

(2) 37°55'38".2N, 120°43'04".2E

(3) 37°55'16".5N, 120°43'04".2E

(4) 37°55'16".5N, 120°43'27".4E

Blank Page

(5)37°55'23".0N,120°43'27".4E

(6)37°55'23".0N,120°43'23".4E

Operating vessel is showing signals and keeping watch on VHF ch.8&16. Vessels should contact with the operating vessel before entering the operating area. Mariners are advised to pass by slowly.

Chart 34147

Source YantaiNavigation Notice 027/2018

970.East China Sea – Zhoushan Islands – Daishan Island – Pier Construction (T)

From 7 July to 20 December 2018, pier construction is in progress within the area bounded by the the following positions:

(1)30°15'04"N,122°08'27"E

(2)30°14'50"N,122°08'19"E

(3)30°14'44"N,122°08'38"E

(4)30°14'58"N,122°08'45"E

Operating vessel is showing signals and keeping watch on VHF ch.16. Irrespective vessels are prohibited from entering the operating area. Mariners are advised to navigate with caution. Vessels are required to pass by slowly keeping a safe distance off the operating vessel.

Chart 52135

Source Zhoushan Navigation Notice 110/2018

971.East China Sea – Yongjiang River – Surveying (T)

Chinese version only.

Chart 53251 53252 53253

Source Ningbo Navigation Notice 157/2018

972.East China Sea – Zhoushan Port – Daxie Harbour – Surveying (T)

From 25 January 2018 to 15 January 2019, surveying is in progress within the area in day at any time bounded by the following position:

(1)29°57'20"N,121°57'58"E

(2)29°57'20"N,121°58'27"E

(3)29°57'05"N,121°58'31"E

(4)29°57'07"N,121°58'04"E

Operating vessel is showing signals and keeping watch on VHF ch.14. Mariners are advised to contact with operating vessel and navigate with caution. Vessels are required to keep safe distance

Blank Page

from the operating vessel and pass-by slowly. Tel.:13958236586.

Chart 52137 53132

Source Ningbo Navigation Notice 013&151/2018

973.East China Sea – Zhoushan Port – Meishan Harbour – Surveying(T)

From 16 July 2018 to 18 April 2019, surveying is in progress by day anytime within the area bounded by the following postions:

(1)29°46'34"N,122°00'45"E

(2)29°46'29"N,122°00'45"E

(3)29°46'09"N,122°01'07"E

(4)29°46'09"N,122°01'09"E

(5)29°46'24"N,122°01'33"E

(6)29°46'54"N,122°01'44"E

(7)29°46'55"N,122°01'17"E

(8)29°46'55"N,122°01'10"E

Operating vessel is showing signals and keeping watch on VHF ch.16&28. Mariners are advised to navigate with caution. Vessels are required to pass by slowly keeping a safe distance off the operating vessel. Tel.: 15058403182.

Chart 53342

Source Ningbo Navigation Notice 153/2018

974.East China Sea – Zhoushan Port – Meishan Harbour – Surveying(T)

From 19 March 2018 to 15 January 2019, surveying is in progress by daytime anytime within the area bounded by the following position:

(1)29°45'55"N,121°59'56"E

(2)29°45'43"N,122°00'08"E

(3)29°46'28"N,122°01'05"E

(4)29°46'39"N,122°00'53"E

Operating vessel is showing signals and keeping watch on VHF ch.16&28. Mariners are advised to navigate with caution. Vessels are required to pass by slowly keeping a safe distance off the operating vessel. Tel.: 15058403182, 13906624640.

Chart 53342

Source Ninbo Navigation Notice 050&152/2018

Blank Page

975. East China Sea – Wenzhou Port – Construction (T)

From 21 April 2017 to 31 December 2018, construction is in progress daily 06:00~18:00 within the area bounded by the following position:

- (1) 28°00'15"N, 120°44'06"E
- (2) 28°00'17"N, 120°44'10"E
- (3) 28°00'14"N, 120°44'13"E
- (4) 28°00'12"N, 122°44'08"E

Operating vessel is showing signal . Mariners are advised to navigate with caution. Vessels are required to pass by slowly keeping a safe distance off the operating vessel.

Chart 55001 55123 2309

Source Wenzhou Navigation Notice 030/2017&047/2018

976. East China Sea – Wenzhou Port – Cultivation Cofferdam Construction (T)

From 10 November 2017 to 15 January 2019, cultivation cofferdam construction is in progress by daily 08:00~18:00 within the area bounded by the following positions:

- (1) 27°55'02"N, 120°52'46"E
- (2) 27°55'16"N, 120°53'01"E
- (3) 27°53'33"N, 120°54'49"E
- (4) 27°52'46"N, 120°54'51"E
- (5) 27°52'56"N, 120°54'34"E
- (6) 27°53'21"N, 120°54'32"E

Operating vessel is showing signals and keeping watch on VHF ch.16. Irrespective vessels are prohibited from entering the operating area. Mariners are advised to navigate with caution. Vessels are required to pass by slowly keeping a safe off the operating vessel.

Chart 55001 55123

Source Wenzhou Navigation Notice 101/2017&049/2018

977. Taiwan Strait – Weitou Bay – Sand Fetching (T)

From 26 January 2018 to 15 January 2019, sand fetching is in progress within the following area:

1) Area 1, the area bounded by the following position:

- (1) 24°32'31".9N, 118°23'19".7E
- (2) 24°32'24".7N, 118°23'07".9E
- (3) 24°32'38".1N, 118°22'58".0E
- (4) 24°32'45".4N, 118°23'09".8E

Blank Page

2)Transport Line, the line joining the following position:

(5)24°32'31".9N,118°23'19".7E

(6)24°31'46".9N,118°22'37".2E

(7)24°31'30".1N,118°21'58".2E

(8)24°31'21".3N,118°19'33".8E

(9)24°32'06".9N,118°18'58".5E

3)Area 3, the area bounded by the following position:

(10)24°32'15".6N,118°18'59".7E

(11)24°32'08".9N,118°18'56".0E

(12)24°32'16".2N,118°18'43".8E

(13)24°32'22".1N,118°18'47".7E

Operating vessel is showing signal and keeping watch on VHF ch.08. Mariners are advised to contact with the operating vessel and navigate with caution. Vessels are required to pass by slowly keeping a safe distance off the operating vessel. Tel.:15960823411.

Chart 64431 65131 65171

Source Xiamen Navigation Notice 002&028/2018

978.Taiwan Strait – Maluan Bay – Reclamation (T)

From 15 September 2017 to 7 March 2019, reclamation is in progress within the area bounded by the following position:

(1)24°32'48".3N,118°01'58".9E

(2)24°33'20".5N,118°00'33".8E

(3)24°32'42".6N,118°00'29".2E

(4)24°32'30".6N,118°01'58".9E

Operating vessel is showing signals and keeping watch on VHF ch.08&16. Mariners are advised to contact with operating vessel and navigate with caution. Vessels are required to pass by slowly keeping a safe distance off the operating vessel. Tel.: 13695016269.

Chart 65111

Source Xiamen Navigation Notice 055/2017&029/2018

979.Taiwan Strait – Xiamen Port – Dredging (T)

From 14 April to 31 December 2018, dredging is in progress within the following four areas:

1)Dredging Area 1:

(1)24°30'57".5N,118°04'25".8E

Blank Page

(2)24°30'58".9N,118°04'20".6E

(3)24°31'27".0N,118°04'29".3E

(4)24°31'25".0N,118°04'37".0E

2)Dredging Area 2:

(5)24°30'55".3N,118°04'34".4E

(6)24°31'22".8N,118°04'45".6E

(7)24°31'20".5N,118°04'54".3E

(8)24°30'50".0N,118°04'44".8E

(9)24°30'50".8N,118°04'41".7E

3)Dredging Area 3:

(10)24°30'52".8N,118°04'33".4E

(11)24°30'50".0N,118°04'44".8E

(12)24°30'37".2N,118°04'40".8E

(13)24°30'05".2N,118°04'23".2E

(14)24°29'59".9N,118°04'13".3E

4)Dredging Area 4:

(15)24°30'02".3N,118°04'04".8E

(16)24°30'09".3N,118°04'02".3E

(17)24°30'35".2N,118°04'08".1E

(18)24°30'36".7N,118°04'13".1E

(19)24°30'57".0N,118°04'22".0E

(20)24°30'55".8N,118°04'25".2E

Operating vessel is showing signals and keeping watch on VHF ch.08. AIS is on work. Mariners are advised to navigate with caution. Vessels are required to pass by slowly keeping a safe distance off the operating vessel. If it is needed for shelter, notify the operating vessel in advance. Tel.: 13178379800.

Chart 65111

Source Xiamen Navigation Notice 011&027/2018

980.South China Sea – Zhujiangkou – Drilling (T)

From 7 July to 30 October 2018, drilling is in progress within the area bounded by the following positions:

(1)22°36'09"N,113°48'41"E

(2)22°35'54"N,113°48'49"E

Blank Page

(3)22°35'57"N,113°48'56"E

(4)22°36'16"N,113°49'23"E

(5)22°36'30"N,113°49'32"E

Operating vessel is showing signals and keeping watch on VHF ch.16&69. Mariners are advised to navigate with caution. Vessels are required to pass by slowly keeping a safe distance off the operating area. Tel.:15851863915.

Chart 84226

Source Shenzhen Navigation Notice 042/2018

981.South China Sea – Zhujiangkou – Bridge Construction (T)

From 26 June 2018 to 25 June 2019, bridge construction is in progress within the area bounded by the following postions:

(1)22°33'33".9N,113°43'08".6E

(2)22°32'48".0N,113°43'25".4E

(3)22°33'24".0N,113°42'40".7E

Operating vessel is showing signals. Mariners are advised to navigate with caution. Vessels are required to pass by slowly keeping a safe distance off the operating vessel.

Chart 84230

Source Guangdong MSA Hongkong – Zhuhai – Macao Bridge 008/2018

982.South China Sea – Zhanjiang Port – Bridge Construction (T)

From 20 January 2017 to 31 December 2019, bridge construction is in progress by day and night within the area bounded by the following postions:

(1)20°57'19".8N,110°10'04".8E

(2)20°56'42".0N,110°11'00".0E

(3)20°56'37".8N,110°11'37".8E

(4)20°56'54".0N,110°11'39".0E

(5)20°57'34".8N,110°10'07".8E

Operating vessel is showing signals. Mariners are advised to navigate with caution. Vessels are required to pass by slowly keeping a safe distance off the operating area.

Chart 88201

Source Zhanjiang Navigation Notice 001/2017&028/2018

983.South China Sea – Leizhou Peninsula – Wailuomen Channel – Construction (T)

Blank Page

From 5 July 2018 to 30 March 2019, construction is in progress by day and night within the area bounded by the following positions:

(1) 20°37'43".2N, 110°38'09".0E

(2) 20°36'12".6N, 110°34'52".8E

(3) 20°35'34".8N, 110°34'34".2E

(4) 20°31'18".6N, 110°36'33".0E

(5) 20°31'14".4N, 110°38'16".2E

Operating vessel is showing signals. Mariners are advised to navigate with caution. Vessels are required to pass by slowly keeping a safe distance off the operating area.

Chart 88301

Source Zhanjiang Navigation Notice 029/2018

Blank Page

Disabled Temporary Notice List

(1) Bohai Sea

230/2017	Jinzhou Gulf	Reclamation(T)
247/2018	Huanghua Port	Dredging(T)
532/2018	Tangshan Port	Pier Construction(T)
704/2018	Laizhou Gulf	Drilling(T)
705/2018	Laizhou Gulf	Drilling(T)
706/2018	Laizhou Gulf	Drilling(T)
744/2018	Tianjin Port	Fairway Construction(T)

(2) Yellow Sea

194/2018	Lianyungang Port	Pier Construction(T)
195/2018	Yancheng Port	Dredging(T)
295/2018	Lianyungang Port	Dredging(T)
454/2018	Yantai Port	Dredging(T)

(3) East China Sea & Taiwan Strait

1051/2015	Sanmen Bay	Bridge Construction(T)
1445/2016	Sansha Bay	Reclamation(T)
1446/2016	Sansha Bay	Reclamation(T)
634/2017	Quanzhou Bay	Dredging(T)
934/2017	Shenhu Bay	Breakwater(T)
1090/2017	Weitou Bay	Dredging(T)
1119/2017	Dongshi Port	Dredging(T)
1120/2017	Shijing Port	Dredging(T)
1306/2017	Pinghai Bay and Approaches	Construction(T)
119/2018	Xinghua Bay	Pier Construction(T)
228/2018	Zhoushan Port	Surveying(T)
232/2018	Xiangshan Port and Approaches	Surveying(T)
258/2018	Weitou Bay	Sand Fetching(T)
297/2018	Zhoushan Port	Surveying(T)
323/2018	Wenzhou Port	Construction(T)
324/2018	Oufeitan	Cofferdam Construction(T)
403/2018	Sanmen Bay	Bridge Construction(T)
404/2018	Xiamen Port	Construction(T)
457/2018	Zhoushan Port	Construction(T)
461/2018	Zhoushan Port	Surveying(T)

569/2018 Zhoushan Islands

Construction(T)

(4)South China Sea & Beibu Gulf

1410/2016 Tieshan Port

Construction(T)

237/2018 Zhujiangkou

Construction(T)

544/2018 Huizhou Port

Pier Construction(T)

INDEX OF TEMPORARY NOTICES IN FORCE

(1) Bohai Sea

383/2010	Tianjin Port	Buoyage(T)
519/2017	Tangshan Port	Breakwater Construction(T)
919/2017	Tianjin Port	Berth Construction(T)
1233/2017	Tianjin Port	Breakwater Construction(T)
1267/2017	Tangshan Port	Construction(T)
1374/2017	Tangshan Port	Breakwater Construction(T)
1376/2017	Huanghua Port	Buoyage(T)
1456/2017	Tianjin Port	Breakwater Construction(T)
1507/2017	Dongying Port	Construction(T)
1527/2017	Tangshan Port	Drilling(T)
69/2018	Qinhuangdao Port	Buoyage(T)
138/2018	Yalujiang	Buoyage(T)
139/2018	Dandong Port	Buoyage(T)
182/2018	Tangshan Port	Dredging(T)
184/2018	Tangshan Port	Dredging(T)
220/2018	Tangshan Port	Dredging(T)
248/2018	Huanghua Port	Dredging(T)
265/2018	Huanghua Port	Surveying(T)
390/2018	Dalian Port	Fairway Construction(T)
391/2018	Changxingdao	Berth Construction(T)
394/2018	Tianjin Port	Dredging(T)
453/2018	DongyingPort	Construction(T)
530/2018	Pulandian Port	Lightering(T)
531/2018	Tangshan Port	Construction(T)
533/2018	Tianjin Port	Surveying(T)
591/2018	Yingkou Port	Construction(T)
592/2018	Laizhou Gulf	Drilling(T)
593/2018	DongyingPort	Breakwater Construction(T)
611/2018	Tangshan Port	Construction(T)
614/2018	Laizhou Gulf	Construction(T)
626/2018	Tangshan Port	Construction(T)
627/2018	Huanghua Port	Construction(T)
628/2018	Laizhou Gulf	Drilling(T)
629/2018	DongyingPort	Construction(T)
656/2018	Panjin Port	Construction(T)

657/2018	Yingkou Port	Construction(T)
702/2018	Tianjin Port	Surveying(T)
703/2018	Tianjin Port	Dredging(T)
742/2018	Changxingdao	Berth Construction(T)
743/2018	Tianjin Port	Surveying(T)
775/2018	Tangshan Port	Seismic Exploration(T)
776/2018	Huanghua Port	Dredging(T)
777/2018	Dongying Port	Drilling(T)
778/2018	Dongying Port	Construction(T)
779/2018	Laizhou Gulf	Construction(T)
818/2018	Bohai Strait	Seismic Exploration(T)
819/2018	Northern of Laizhou Port	Drilling(T)
820/2018	Penglai Port	Surveying(T)
821/2018	Penglai	Construction(T)
847/2018	Western of Changxingdao	Seismic Exploration(T)
848/2018	Tangshan Port	Construction(T)
850/2018	Tianjin Port	Sea Wall Construction(T)
851/2018	Laizhou Gulf	Drilling(T)
867/2018	Panjin Port	Pier Construction(T)
868/2018	Tangshan Port	Construction(T)
869/2018	Tangshan Port	Construction(T)
870/2018	Tianjin Port	Fairway Construction(T)
887/2018	Laizhou Gulf	Drilling(T)
888/2018	Laizhou Gulf	Drilling(T)
889/2018	Laizhou Gulf	Construction(T)
912/2018	Panjin Port	Dredging(T)
913/2018	Tangshan Port	Dredging(T)
914/2018	Laizhou Gulf	Drilling(T)
915/2018	Laizhou Gulf	Drilling(T)
916/2018	Laizhou Gulf	Construction(T)
917/2018	Laizhou Gulf	Drilling(T)
918/2018	Laizhou Gulf	Drilling(T)
967/2018	Weifang Port	Pier Construction(T)
968/2018	Nanchangshan Island	Pier Construction(T)
969/2018	Yantai Port	Pier Construction(T)

(2) Yellow Sea

506/2012	Lianyungang Port	V-AIS(T)
896/2012	Shidao Port	Fairway(T)
1084/2012	Feihuanghekou	Lightbeacon(T)
214/2013	Sheyang Port	Buoyage(T)
462/2015	Dafeng Port	Buoyage(T)
1050/2015	Jiangsu Coastals	Anemometer Tower(T)
582/2017	Dalian Port	Berth Construction(T)
584/2017	Xinyang Port	Lightbeacon(T)
922/2017	Rizhao Port	Caisson Storage Area(T)
967/2017	Sheyanghekou	Lightbeacon(T)
968/2017	Sheyanghekou	Lightbeacon(T)
1015/2017	Lvsi Port	Construction(T)
1186/2017	Rizhao Port	Pier Construction(T)
1187/2017	Nantong Port	Construction(T)
1251/2017	Yangkou Port	Bridge Construction(T)
24/2018	Dalian Port	Exploration(T)
28/2018	Lvsi Port	Dredging(T)
70/2018	Rizhao Port	Breakwater Construction(T)
102/2018	Dalian Port	Construction(T)
104/2018	Liangyuesha	Construction(T)
143/2018	Rizhao Port	Backfill Construction(T)
279/2018	Rizhao Port	Pier Construction(T)
320/2018	Pingtuyang	Construction(T)
504/2018	Dalian Port	Dredging(T)
505/2018	Qingdao Port	Pier Construction(T)
534/2018	Rizhao Port	Construction(T)
589/2018	Dalian Port	Dredging(T)
590/2018	Dalian	Construction(T)
615/2018	Yantai Port	Dredging(T)
658/2018	Rizhao Port	Revetment Construction(T)
659/2018	Rizhao Port	Dredging(T)
707/2018	Lianyungang Port and Approaches	Dredging(T)
740/2018	Zhuanghe	Exploration(T)
741/2018	Dalian Port	Dredging(T)
745/2018	Lianyungang Port	Dredging(T)
852/2018	Lvsi Port	Works(T)
871/2018	Yancheng Port	Construction(T)

890/2018	Yantai Port	Breakwater Construction(T)
891/2018	Northeastern Yantai Port	Surveying(T)
892/2018	Rizhao Port	Geotechnical Exploration(T)
919/2018	Maozhusha and Approaches	Construction(T)

(3) East China Sea & Taiwan Strait

304/2002	Xiamen Port	Mooring buoy(T)
322/2003	Zhoushan	Mooring buoy(T)
22/2004	Changjiangkou	Anchorage Area(T)
148/2004	Changjiangkou	Dumping ground(T)
543/2007	Zhoushan Islands	Anchorage Area(T)
1077/2007	Zhoushan Islands	Buoyage(T)
1079/2007	Zhejiang Coastal	Mooring buoy(T)
894/2009	Fujian Coastal	Navigable Fairway(T)
925/2009	Fujian Coastal	Anchorage(T)
698/2010	Fuzhou Port	Lightbeacon(T)
702/2010	Quanzhou Bay	Lightbeacon(T)
889/2010	Quanzhou Bay	LightBeacon(T)
1016/2010	Sanmen Bay	Buoyage(T)
1220/2010	Zhoushan Islands	Anchorage(T)
68/2012	Changjiangkou	Bridge Navigation(T)
663/2012	Feiyunjiang	Buoyage(T)
1524/2012	Changjiangkou	Lightbeacon(T)
376/2016	Zhoushan Islands	Bridge Construction(T)
819/2016	Zhoushan Islands	Bridge Construction(T)
1196/2016	Zhoushan Islands	Bridge Construction(T)
1219/2016	Changjiangkou	Construction(T)
1338/2016	Zhoushan Islands	Construction(T)
1444/2016	Sansha Bay	Berth Construction(T)
101/2017	Sansha Port	Reclamation(T)
282/2017	Lingjiang	Bridge Opening Mark(T)
348/2017	Sansha Bay	Berth Construction(T)
349/2017	Dongshan Bay and Approaches	Reclamation(T)
432/2017	Xiamen Port and Approaches	Berth Construction(T)
525/2017	Wenzhou Port	Lightbeacon(T)
613/2017	Xiamen Port and Approaches	Sand Fetching(T)
688/2017	Quanzhou Bay and Approaches	Pier Construction(T)

708/2017	Zhoushan Islands	Construction(T)
710/2017	Zhoushan Islands	Pier Construction(T)
713/2017	Zhoushan Islands	Bridge Construction(T)
791/2017	Zhoushan Islands	Breakwater Construction(T)
798/2017	Wenzhou Port	Lightbeacon(T)
805/2017	Weitou Bay	Bridge Construction(T)
834/2017	Changjiangkou and Approaches	Reclamation(T)
974/2017	Xinhua Bay	Berth Construction(T)
976/2017	Meizhou Bay	Exploding(T)
1019/2017	Zhoushan Port	Depths Surveying(T)
1021/2017	Zhoushan Port	Surveying(T)
1087/2017	Ningbo Port	Surveying(T)
1089/2017	Weitou Bay	Dredging(T)
1144/2017	Zhoushan Port	Surveying(T)
1145/2017	Zhoushan Port	Surveying(T)
1146/2017	Zhoushan Port	Surveying(T)
1147/2017	Zhoushan Port	Surveying(T)
1149/2017	Zhoushan Port	Surveying(T)
1234/2017	Jiaojiang River	Lightbeacon(T)
1235/2017	Quanzhou Bay	Dredging(T)
1236/2017	Xiamen Port	Lightbeacon(T)
1256/2017	Mingjiang River	Construction(T)
1258/2017	Maluan Bay	Reclamation(T)
1273/2017	Weitou Bay	Pipeline Work(T)
1305/2017	Hangzhou Gulf	Bridge Construction(T)
1338/2017	Mingjiang River	Lightbeacon(T)
1379/2017	Zhoushan Islands	Pipeline Work(T)
1427/2017	Zhoushan Islands	Reclamation(T)
1428/2017	Ningbo Port	Surveying(T)
1462/2017	Yongjiang River	Lightbeacon(T)
1463/2017	Xiamen Port and Approaches	Dredging(T)
1531/2017	Shenhu Bay	Reef Exploding(T)
1532/2017	Xiamen Port and Approaches	Bridge Construction(T)
29/2018	Zhoushan Islands	Pulling Work(T)
31/2018	Zhoushan Port	Pier Construction(T)
33/2018	Meizhou Bay	Berth Construction(T)
34/2019	Shenhu Bay	Pier Construction(T)

55/2018	Fuzhou Port	Reclamation(T)
56/2018	Meizhou Gulf	Dredging(T)
71/2018	Hangzhou Gulf	Dredging(T)
72/2018	Taizhou Bay	Bridge Construction(T)
74/2018	Yueqing Bay	Bridge Construction(T)
75/2018	Wenzhou Port	Construction(T)
77/2018	Meizhou Bay	Berth Construction(T)
105/2018	Changjiangkou and Approaches	Dredging(T)
106/2018	Changjiangkou and Approaches	Construction(T)
108/2018	Zhoushan Port	Surveying(T)
109/2018	Zhoushan Port	Surveying(T)
110/2018	Zhoushan Port	Dike Construction(T)
111/2018	Zhoushan Port	Pier Construction(T)
112/2018	Zhoushan Port	Dredging(T)
116/2018	Sanmen Bay	Dike Construction(T)
151/2018	Meizhou Bay	Dredging(T)
196/2018	Changjiangkou and Approaches	Surveying(T)
205/2018	Sansha Bay	Bridge Construction(T)
226/2018	Zhoushan Port	Surveying(T)
227/2018	Zhoushan Port	Surveying(T)
230/2018	Zhoushan Port	Dredging(T)
231/2018	Zhoushan Port	Surveying(T)
235/2018	Minjiang River	Anchorage(T)
236/2018	Fuzhou Port	Dredging(T)
249/2018	Changjiangkou and Approaches	Surveying(T)
250/2018	Zhoushan Islands	Reef Exploding(T)
251/2018	Zhoushan Islands	Reef Exploding(T)
252/2018	Zhoushan Islands	Dyke Construction(T)
255/2018	Jiaojiang River	Bridge Construction(T)
256/2018	Quanzhou Bay	Berth Construction(T)
280/2018	Zhoushan Islands	Bridge Construction(T)
281/2018	Yongjiang	Surveying(T)
296/2018	Changjiangkou and Approaches	Dredging(T)
298/2018	Zhoushan Port	Dredging(T)
300/2018	Minjiang River	Bridge Construction(T)
301/2018	Fuzhou Port	Berth Construction(T)
302/2018	Meizhou Bay	Berth Construction(T)

321/2018	Changjiangkou and Approaches	Surveying(T)
322/2018	Zhoushan Islands	Pier Construction(T)
325/2018	Oufeitan	Cofferdam Construction(T)
326/2018	Oufeitan	Cofferdam Construction(T)
327/2018	Oufeitan	Cofferdam Construction(T)
328/2018	Wenzhou Bay	Bridge Construction(T)
329/2018	Minjiang	Construction(T)
330/2018	Xinghua Bay	Construction(T)
331/2018	Wwitou Bay and Approaches	Construction(T)
362/2018	Qimen Port	Bridge Construction(T)
363/2018	Approaches to Huagu Island	Bridge Construction(T)
364/2018	Fuzhou Port	Dredging(T)
366/2018	Weitou Bay	Construction(T)
401/2018	Changjiangkou and Approaches	Surveying(T)
455/2018	Zhoushan Islands	Construction(T)
456/2018	Zhoushan Islands	Pier Construction(T)
458/2018	Zhoushan Port	Dredging(T)
459/2018	Zhoushan Port	Dredging(T)
460/2018	Zhoushan Port	Surveying(T)
462/2018	Lingjiang River	Lightbeacon(T)
464/2018	Feiyunjiangkou	Cofferdam Construction
465/2018	Weitou Bay	Reef Exploding(T)
466/2018	Weitou Bay	Construction(T)
507/2018	Hangzhou Gulf	Construction(T)
508/2018	Approaches to Dayangshan	Surveying(T)
509/2018	Dongshan Bay	Pier Construction(T)
510/2018	Dongshan Bay	Pier Construction(T)
535/2018	Hangzhou Bay	Surveying(T)
536/2018	Qimen Port	Bridge Construction(T)
537/2018	Taizhou Port	Pier Construction(T)
538/2018	Lingjiang	Bridge Construction(T)
539/2018	Yueqing Bay	Bridge Construction(T)
540/2018	Wenzhou Port	Bridge Construction(T)
541/2018	Wenzhou Port	Bridge Construction(T)
542/2018	Aojiangkou	Cofferdam Construction(T)
568/2018	Changjiangkou	Construction(T)
570/2018	Zhoushan Islands	Pier Construction(T)

571/2018	Zhoushan Islands	Pier Construction(T)
572/2018	Zhoushan Islands	Dredging(T)
595/2018	Zhoushan Port	Dredging(T)
596/2018	Zhoushan Port	Surveying(T)
597/2018	Zhoushan Port	Dredging(T)
598/2018	Sanmen Bay	Bridge Construction(T)
599/2018	Taizhou Port	Pier Construction(T)
600/2018	Xinghua Bay	Construction(T)
601/2018	Xinghua Bay	Construction(T)
602/2018	Xiamen Port	Dredging(T)
631/2018	Zhoushan Islands	Reef Exploding(T)
632/2018	Fuzhou Port	Reef Exploding(T)
660/2018	Changjiangkou and Approaches	Construction(T)
661/2018	Zhoushan Islands	Pipeline Work(T)
662/2018	Yongjiang River	Dredging(T)
663/2018	Yongjiang River	Dredging(T)
664/2018	Zhoushan Port	Dredging(T)
665/2018	Zhoushan Port	Surveying(T)
667/2018	Yongning River	Bridge Construction(T)
668/2018	Aiwan Bay	Drilling(T)
669/2018	Xiamen Port	Construction(T)
708/2018	Changjiangkou and Approaches	Construction(T)
709/2018	Zhoushan Islands	Dredging(T)
710/2018	Yongjiang River	Dredging(T)
711/2018	Wenzhou Port	Construction(T)
712/2018	Nanji Island	Pier Construction(T)
746/2018	Zhoushan Islands	Surveying(T)
747/2018	Sanmen Bay	Bridge Construction(T)
748/2018	Taizhou Port	Construction(T)
749/2018	Yueqing Bay	Construction(T)
750/2018	Wenzhou Port	Construction(T)
751/2018	Nanji Islands	Pier Construction(T)
780/2018	Changjiangkou and Approaches	Dredging(T)
781/2018	Hangzhou Gulf	Dredging(T)
782/2018	Zhoushan Port	Dredging(T)
783/2018	Sanmen Bay	Construction(T)
784/2018	Sanmen Bay	Construction(T)

785/2018	Approaches to Damen Island	Construction(T)
786/2018	Wenzhou Bay	Pier Construction(T)
787/2018	Xinghua Bay	Construction(T)
788/2018	Quanzhou Bay	Construction(T)
789/2018	Xiamen Port and Approaches	Geological Exploration(T)
822/2018	Zhoushan Islands	Construction(T)
823/2018	Zhoushan Port	Surveying(T)
824/2018	Wenzhou Port	Lightbeacon(T)
825/2018	Wenzhou Port	Bridge Construction(T)
826/2018	Songxia Harbour and Approaches	Bridge Construction(T)
827/2018	Xiamen Port and Approaches	Berth Construction(T)
828/2018	Xiamen Port and Approaches	Dredging(T)
853/2018	Zhoushan Islands	Construction(T)
854/2018	Zhoushan Islands	Pipeline Work(T)
855/2018	Zhoushan Port	Dredging(T)
856/2018	Xiamen Port	Construction(T)
872/2018	Approaches Donghai Bridge	Construction(T)
873/2018	Taizhou Port	Cofferdam Construction(T)
874/2018	Aojiang	Bridge Construction(T)
875/2018	Jimei Bridge Northeastwards	Construction(T)
893/2018	Changjiangkou and Approaches	Surveying(T)
894/2018	Zhoushan Islands	Pier Construction(T)
895/2018	Zhoushan Islands	Construction(T)
896/2018	Zhoushan Islands	Reef Exploding(T)
897/2018	Zhoushan Port	Dredging(T)
898/2018	Zhoushan Port	Dredging(T)
899/2018	Mopanyang	Construction(T)
900/2018	Xinghua Bay	Construction(T)
901/2018	Weitou Bay	Bridge Construction(T)
920/2018	Zhoushan Islands	Cofferdam Construction(T)
921/2018	Ningbo Port	Construction(T)
922/2018	Zhoushan Port	Surveying(T)
923/2018	Zhoushan Port	Surveying(T)
924/2018	Zhoushan Port	Surveying(T)
925/2018	Zhoushan Port	Surveying(T)
926/2018	Zhoushan Port	Surveying(T)
927/2018	Zhoushan Port	Surveying(T)

928/2018	Zhoushan Port	Surveying(T)
929/2018	Zhoushan Port	Surveying(T)
930/2018	Zhoushan Port	Surveying(T)
931/2018	Zhoushan Port	Pier Construction(T)
932/2018	Zhoushan Port	Pier Construction(T)
933/2018	Zhoushan Port	Pier Construction(T)
934/2018	Zhoushan Islands	Submarine Cable(T)
935/2018	Sanmen Bay	Dike Construction(T)
936/2018	Sanmen Bay	Bridge Construction(T)
937/2018	Wenzhou Port	Bridge Construction(T)
938/2018	Wenzhou Port	Bridge Construction(T)
970/2018	Zhoushan Islands	Pier Construction(T)
971/2018	Yongjiang River	Surveying(T)
972/2018	Zhoushan Port	Surveying(T)
973/2018	Zhoushan Port	Surveying(T)
974/2018	Zhoushan Port	Surveying(T)
975/2018	Wenzhou Port	Construction(T)
976/2018	Wenzhou Port	Cultivation Cofferdam Construction(T)
977/2018	Weitou Bay	Sand Fetching(T)
978/2018	Maluan Bay	Reclamation(T)
979/2018	Xiamen Port	Dredging(T)

(4)South China Sea & Beibu Gulf

419/2003	Guangzhou Port	Anchorage Area(T)
210/2004	Zhujiangkou	Wreck(T)
204/2005	Zhanjiang Port	Wreck(T)
416/2006	Approaches to Daxingshanjiao	Wreck(T)
737/2009	Zhujiangkou	Anchorage Area(T)
852/2009	Zhujiangkou	Buoyage(T)
243/2011	Zhuhai Port Southwestwards	Buoyage(T)
786/2011	Zhanjiang Port	V-AIS(T)
843/2011	Approaches to Wailuomen Channel	Buoyage(T)
36/2012	Zhuhai Port	Buoyage(T)
228/2012	Chaozhou Port	Buoyage(T)
352/2012	Zhujiangkou	Buoyage(T)
1171/2012	Shenzhen Port	Buoyage(T)
1724/2012	Zhujiangkou	Buoyage(T)

219/2013	Yangpu Port	Lightbeacon(T)
269/2013	Zhujiang	AIS(T)
494/2013	Approaches to Zhelangjiao	Lighthouse(T)
1104/2013	Zhujiangkou	Buoyage(T)
1217/2013	Fangcheng Port	Lightbeacon(T)
1315/2013	Beihai New Harbour	Lightbeacon(T)
1435/2013	Zhujiangkou	Lightbeacon(T)
1457/2013	Zhanjiang Port	Lightbeacon(T)
1487/2013	Jinghai Bay And Approaches	Safety Operation Area(T)
1489/2013	Aojiao Anchorage Southwestwards	Safety Operation Area(T)
37/2014	Approaches to Haimen Bay	Lightbeacon(T)
39/2014	Zhanjian Port	Buoyage(T)
545/2014	Approaches to Shantou Port	Lightbeacon(T)
655/2014	Zhujiangkou	Buoyage(T)
1128/2014	Zhanjiang Port	Lightbeacon(T)
1132/2014	Tieshan Port	Safety Operation Area(T)
1168/2014	Zhujiangkou	Buoyage(T)
1228/2014	Guangzhou Port	V-AIS(T)
1362/2014	Leizhou Peninsula Eastwards	Lightbeacon(T)
129/2015	Zhuhai Port	Buoyage(T)
130/2015	Zhuhai Port	Buoyage(T)
596/2015	Zhujiangkou	Lightbeacon(T)
597/2015	Zhujiangkou	Buoyage(T)
787/2015	Fangcheng Port	Lightbeacon(T)
806/2015	Dachen Bay	Lightbeacon(T)
807/2015	Shantou Port	Lightbeacon(T)
1053/2015	Naozhou Island Westwards	Buoyage(T)
1174/2015	Tieshan Port	Buoyage(T)
419/2016	Zhujiangkou	Lighthouse(T)
506/2016	Maoming	Buoyage(T)
526/2016	Maoming	Buoyage(T)
527/2016	Maoming	Buoyage(T)
598/2016	Zhujiangkou	Buoyage(T)
666/2016	Zhujiangkou	Buoyage(T)
698/2016	Zhujiangkou	Buoyage(T)
730/2016	Guangzhou Nanshaqu	Buoyage(T)
909/2016	Zhujiangkou	Buoyage(T)

1093/2016	Zhujiangkou	Buoyage(T)
1094/2016	Zhujiangkou	Buoyage(T)
1095/2016	Zhujiangkou	Construction(T)
1139/2016	Zhujiangkou	Lightbeacon(T)
1140/2016	Zhujiangkou	Lightbeacon(T)
1141/2016	Maoming Port And Approaches	Lightbeacon(T)
1184/2016	Daya Bay	Buoyage(T)
1185/2016	Daya Bay	Buoyage(T)
1200/2016	Guangzhou Port	Buoyage(T)
1201/2016	Shuidong Harbour	Lightbeacon(T)
1287/2016	Zhujiangkou	Lightbeacon(T)
18/2017	Guangzhou Port	Buoyage(T)
72/2017	Zhanjian Port	Construction(T)
247/2017	Zhuhai	Project(T)
248/2017	Maoming Port	Pier Construction(T)
325/2017	Zhujiangkou	Dredging(T)
394/2017	Approaches Beijin Port	Buoyage(T)
395/2017	Beijin PortBuoyage(T)	Buoyage(T)
396/2017	Zhanjiang Port	Buoyage(T)
557/2017	Maoming Port and Approaches	Buoyage(T)
591/2017	Qinzhou Bay	Lighthouse(T)
725/2017	Zhujiangkou	Construction(T)
809/2017	Zhujiangkou	SandFetching(T)
870/2017	Beihai Port	Buoyage(T)
871/2017	Beihai Port	Buoyage(T)
872/2017	Beihai Port	Lighthouse(T)
873/2017	Beihai Port	Bridge Construction(T)
903/2017	Tieshan Port	Construction(T)
936/2017	Rongjiang	Bridge Construction(T)
941/2017	Zhanjiang Port	Berth Construction(T)
1275/2017	Tieshan Port	Pier Construction(T)
1276/2017	Fangcheng Port	Cofferdam Construction(T)
1308/2017	Shantou Port	Construction(T)
1430/2017	Honghai Bay	Pier Construction(T)
1432/2017	Maoming Port	Construction(T)
1512/2017	Dapeng Bay	Construction(T)
35/2018	Shenquan Port	Surveying(T)

36/2018	Zhuhai Port	Revetment Construction(T)
122/2018	Zhuhai Port	Pier Construction(T)
123/2018	Bomao Port	Dredging(T)
156/2018	Maoming Port	Reclamation(T)
157/2018	Maoming Port	Pier Construction(T)
160/2018	Hainan Island	Pier Construction(T)
208/2018	Zhujiangkou	Berth Construction(T)
239/2018	Zhanjiang Port	Berth Construction(T)
259/2018	Zhanjiang Port	Light Vessel(T)
303/2018	Zhujiangkou	Bridge Construction(T)
304/2018	Qiongzhou Strait	Pier Construction(T)
305/2018	Hainan Island	Reclamation(T)
367/2018	Qinzhou Port	Pier Construction(T)
405/2018	Basuo Port	Reclamation(T)
511/2018	Shantou Port	Construction(T)
512/2018	Shantou Port	Reclamation(T)
513/2018	Zhujiangkou	Pier Construction(T)
514/2018	Zhujiangkou	Construction(T)
543/2018	Shantou Harbour	Dredging & Exploding(T)
574/2018	Hainan Island	Buoyage(T)
633/2018	Shantou Port	Construction(T)
634/2018	Rongjiang	Pier Construction(T)
635/2018	Jieshi Bay	Construction(T)
636/2018	Daya Bay	Pier Construction(T)
637/2018	Zhujiangkou	Construction(T)
670/2018	Shanwei Port	Craning(T)
671/2018	Zhujiangkou	Bridge Construction(T)
672/2018	Hainan Island	Pier Construction(T)
673/2018	Hainan Island Southwards	Construction(T)
713/2018	Shantou Port	Dredging(T)
714/2018	Shantou Port	Salvage Procedure(T)
715/2018	Zhujiangkou	Bridge Construction(T)
716/2018	Zhuhai Port	Pier Construction(T)
752/2018	Jinghai Bay and Approaches	Pier Construction(T)
753/2018	Zhujiangkou	Berthing(T)
754/2018	Zhujiangkou	Berthing(T)
755/2018	Hainan Island	Seismic Exploration(T)

790/2018	Chaozhou Port	Construction(T)
791/2018	Zhujiangkou	Construction(T)
792/2018	Qinzhou Port	Fairway Construction(T)
829/2018	Shantou Port	Exploding(T)
857/2018	Zhanjiang Port	Pier Construction(T)
876/2018	Honghai Bay	Dredging(T)
902/2018	Shantou Port	Pier Construction(T)
903/2018	Honghai Bay	Works(T)
904/2018	Zhanjiang Port	Berth Construction(T)
905/2018	Zhanjiang Port	Construction(T)
939/2018	Fangcheng Port	Construction(T)
940/2018	Fangcheng Port	Dredging(T)
941/2018	Fangcheng Port	Dredging(T)
980/2018	Zhujiangkou	Drilling(T)
981/2018	Zhujiangkou	Bridge Construction(T)
982/2018	Zhanjiang Port	Bridge Construction(T)
983/2018	Leizhou Peninsula	Construction(T)

HYDROGRAPHIC INFORMATION REPORT SHEET

Name(s) of report sender(s)

Mailing address

Subject

Geographical area

Position or area limit ("PA" indicated if applicable)

.....

Affected chart(s)/publication(s)

Details:

Suggestion(s)/request(s)

.....

Signature :

Date:

HYDROGRAPHIC INFORMATION REPORT SHEET

INSTRUCTIONS

1. Extent of Information to be reported:

a) Discovery or the changes in position, range, depth of uncovered reefs, shoals, wrecks or other obstructions.

b) Discovery or changes of floating objects (e.g buoys, mooring buoys, large scale fishing stakes, floating shipwrecks), magnetic anomalies, discolored water or breakers.

c) Establishments or changes of navigation facilities.

d) Establishments or changes of mooring or berthing facilities (e.g. piers, submarine cables, overhead cables, mooring buoys, breakwaters).

e) Changes in the limit of fairway, anchorages or sailing route.

f) Shortcomings in Chinese coastal port and fairway charts and other relative publications.

2. Instructions:

a) Measuring instrument, methods and time should be specified in expressing the location or scope; and the coordinate system should be indicated (1954 Beijing coordinate system or WGS-84 coordinate system).

b) When position expressed in bearing and distance, the origin should be specified; and when position expressed in latitude and longitude, the number, edition and publisher of chart referred to should be specified.

c) Measuring instrument, methods and time of the obstruction or shoal soundings should be indicated. In addition, the sounding datum and whether it makes corrections for the height of the tide should also be indicated.

d) Elevation of a navigational mark should be accompanied by the datum it referred to, and height of a light should indicate whether it refers to that of the top or that of the center.

e) The report should be signed and affix the official seal.

3. Remarks:

a) The information reported will be checked upon our receipt and then used to the best advantage which may mean inclusion in due weekly edition of *Notices to Mariners*. Certain amount of compensation will be given to the report senders.

b) Please send the report to Shanghai MSA Survey and Mapping Office. Address: 82 Lane 7, Gongqing Road, Yangpu District, Shanghai.