



# NOTICES TO MARINERS

Issue No.35(Total No.881)

Notice No.1064-1098

27 August 2018

---

## CONTENTS

- I Sailing Bulletin
- II Index
- III Notices to Mariners
- IV Temporary Notices

---

In order to keep navigation safety and make Chinese coastal port and fairway Charts modify timely and accurately, mariners are requested to inform the china MSA immediately of the discovery of new danger, or changes or defects in aids to navigation and of shortcomings in Chinese coastal port and fairway charts or publications. Copies of Navigational warning, Sailing information, and Dynamic aids condition should be sent to Tianjin, Shanghai and Guangdong MSA timely. Departments and mariners may contact Shanghai Marine Chart Press Center or Tianjin, Shanghai and Guangdong MSA to get subscribing information. The Notices to Mariners can also be made through the following websites.

In addition to postal methods, the following additional communication facilities are available:

Tianjin MSA Survey and Mapping Office:	E-mail: <a href="mailto:hedd@tjmsa.gov.cn">hedd@tjmsa.gov.cn</a> Phone: +86(0)22 58873119 Fax: +86(0)22 58873066
Shanghai Marine Chart Press Center:	E-mail: <a href="mailto:gztg@shmsa.gov.cn">gztg@shmsa.gov.cn</a> Phone: +86(0)21 65806386 Fax: +86(0)21 65679011
Guangdong MSA Survey and Mapping Office:	E-mail: <a href="mailto:hcmal@gdmsa.gov.cn">hcmal@gdmsa.gov.cn</a> Phone: +86(0)20 34084083 Fax: +86(0)20 34084020
China MSA Nautical Charts&Books Publisher:	Web: <a href="http://www.chart.gov.cn">www.chart.gov.cn</a>

The Maritime Safety Administration of the People's Republic of China



## Explanatory Notes

1. The Notices which publish the information about essential changing feature of Chinese coastal sea area and works at sea, is mainly used to correct the Chinese coastal port and fairway Charts and offer navigation safety information for mariners.
2. The information published in the notice origins from the marine information, the navigational warning, aids dynamics as well as the hydrographic achievements, which are issued by Maritime Administration. The additional source comes from shipping, fairway, sea, Harbour affairs, and fishing politics department.
3. The Notices include the Sailing Bulletin, the Notices to Mariners and Temporary Notices.
  - a) Sailing Bulletin announces rules and regulations of navigation, the printing, correcting and cancellation of publication, and the marine information which is promulgate by MSA and has important relationship which navigation safety. It is not used to correct the Charts.
  - b) The Notices to Mariners is used for user to correct related Chinese coastal port and fairway Charts. The number in parentheses behind the Chart No. indicates that only parts of the Notices related to this chart. The number in square bracket illustrated the previous update notice information.
  - c) The Temporary Notices published for the temporary establishment, cancellation, variation as well as works at sea. The Chart No. lists for user's convenience when mariners look up for the details.
4. Geographical position refer to the horizontal datum of the current edition of each affected chart. The 2000 national geodetic coordinate system which we adopt equals to WGS-84 world geodetic coordinate system in usage. The sounding datum refers to the level of Lowest Astronomical Tide and the elevation uses 1985 national vertical datum. Bearings are true reckoned clockwise from 000° to 359°. Those relating to lights are from seaward. The height of the lighthouse or light beacon is referred to Mean High Water Springs.
5. For symbols used in the Notices to Mariners, see GB12319-1998.
6. The unit in the Notices complies with the international standard unit of measurement, with the Chinese characters replaced by symbol and alphabet, such as degrees (°), minutes (′) and seconds (″), meters (m), kilometers (km) or nautical miles (M).



# SAILING BULLETIN

## 1,Publication Information

### 1.New Chart Information

No.	Chart No.	Name	Scale	Date	Note
1	12345	BASIN IN LVSHUN XINGANG	1:10000	2018年7月第2版	
2	86101	APPROACHES TO HAILING ISLAND	1:75000	2018年7月第2版	

### 2.Disused Chart Information

No.	Chart No.	Name	Scale	Date	Note
1	12345	BASIN IN LVSHUN XINGANG	1:10000	2013年3月第1版	
2	86101	APPROACHES TO HAILING ISLAND	1:75000	2012年3月第1版	

## 2,Marine Information

Chinese Version Only.

# INDEX

## 1,GEOGRAPHICAL INDEX

---

Bohai Sea	Huanghua Port	(1081)
	Laizhou Gulf	(1064),(1065)
Yellow Sea	Miaodao Strait	(1066)
	Yantai Port	(1082)
	Qingdao Port	(1067),(1068)
	Guanhekou and Approaches	(1069)
	Dafeng Port	(1070)
	Lvsi Port Coastal	(1071)
East China Sea	Huangpu River	(1072)
	Shanghai Coastal	(1073)
	Zhoushan Islands	(1074),(1075)
	Sanmen Bay	(1076),(1083)
	Approaches to Dongji Islands	(1077)
	Taizhou Port	(1084),(1085)
	Wenzhou Port	(1086)
	Oufeitan	(1087),(1088),(1089)
Fuzhou Port	(1090),(1091)	
Taiwan Strait	Xinghua Bay	(1078)
	Nanri Island Southwestwards	(1079)
	Meizhou Bay	(1092)
	Quanzhou Bay	(1093),(1094)
	Weitou Bay	(1095),(1096)
	Weitou Bay Southwards	(1080)
South China Sea	Shanwei Port	(1097),(1098)

## 2,INDEX OF CHARTS AFFECTED

Chart No.	Notice No.	Notice No. ( T )
24101		1081
24112		1081
24113		1081
33001	1064,1065	
33322	1065	
34001	1066	
34112	1065	
34147	1066	
34161		1082
36001	1068	
36002	1068	
36122	1067,1068	
36123	1067,1068	
36125	1067,1068	
1304	1064	
1306	1069	
41001	1069	
42001	1070	
42221	1070	
42251	1070	
43001	1071	
43232	1071	
43271	1071	
44001	1073	
44123	1073	
44173	1073	
44174	1073	
44212	1072	
44260	1072	
51001	1073	
51121	1073	
51131	1073	
51132	1073	
51171	1073	
52001	1073	
52137	1074	

Chart No.	Notice No.	Notice No. ( T )
52141	1075	
52172	1073	
52174	1075	
53001	1075	
53002	1075,1076	1083
53452		1083
54001	1077	1083
54121		1083
54231	1077	
54312		1084,1085
55001		1087,1088,1089
55122		1086
55123		1086
62002	1078	
62431		1090,1091
62561	1078	
62631	1078	
62661	1078	
63001	1079	
63131		1092
64001	1080	
64211		1093
64212		1093
64221		1093,1094
64431		1095,1096
65001	1080	
65171	1080	
2307	1070,1071	
2308	1071,1075	
2309	1075,1077	
2311	1078,1079,1080	
2312	1080	
82301		1097
82311		1098
82312		1098



## Notices to Mariners

### 1064. Bohai Sea – Laizhou Gulf – Lightbeacon

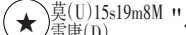


Insert the lightbeacon named "山东昌邑莱州湾4号测风塔警示灯" in position 37°21'23".4N, 119°29'37".3E, characteristic: "  .

Chart 33001[2018-987] 1304[2018-1036]

Source Beihai Aids 050/2018

### 1065. Bohai Sea – Laizhou Gulf – Buoyage & AIS

Insert light-buoy in the following position:

Name	Position	Characteristic
(1) 莱州湾海洋预警观测1号灯浮及AIS航标	37°21'00".0N, 119°10'34".0E	(1) 
(2) 莱州湾海洋预警观测2号灯浮及AIS航标	37°22'51".8N, 119°43'35".5E	(2) 
Chart	33001[2018-1064] 33322(1)[2018-907] 34112(2)[2017-1161]	
Source	Beihai Aids 050/2018	

### 1066. Yellow Sea – Miaodao Strait – Buoyage

Insert light-buoy in the following position:

Name	Position	Characteristic
(1) 蓬长输水管线S1号灯浮标	37°50'31".0N, 120°46'02".0E	(S1) 
(2) 蓬长输水管线S2号灯浮标	37°51'39".1N, 120°46'04".1E	(S2) 
(3) 蓬长输水管线S3号灯浮标	37°52'48".0N, 120°46'05".6E	(S3) 
Chart	34001[2018-877] 34147[2017-641]	
Source	Beihai Aids 049/2018	

### 1067. Yellow Sea – Qingdao Port – Lightbeacon











Insert the lightbeacon named "测量大厅码头" in position 36°03'15".5N, 120°23'05".4E, characteristic: "  .

Chart 36122[2018-718] 36123[2018-718] 36125[2018- ]

Source Beihai Aids 051/2018



### 1068. Yellow Sea – Qingdao Port – Buoyage

Insert light-buoy in the following position:

Name	Position	Characteristic
(1) 奥帆中心 AF1 号灯浮标	36°02'09".6N,120°23'11".6E	(AF1)  闪绿 4s 雷康(G)
(2) 奥帆中心 AF2 号灯浮标	36°02'09".5N,120°22'52".6E	(AF2)  闪红 4s
(3) 奥帆中心 AF3 号灯浮标	36°02'46".6N,120°23'03".9E	(AF3)  甚快(9)15s
(4) 奥帆中心 AF4 号灯浮标	36°02'42".5N,120°22'45".5E	(AF4)  闪(2)红 6s
(5) 奥帆中心 AF5 号灯浮标	36°03'11".7N,120°22'57".4E	(AF5)  快
(6) 奥帆中心 AF6 号灯浮标	36°03'15".5N,120°22'38".5E	(AF6)  快红
(7) 奥帆中心 AF8 号灯浮标	36°03'21".7N,120°22'47".2E	(AF8)  闪红 4s
(8) 奥帆中心 AF9 号灯浮标	36°03'29".6N,120°23'02".3E	(AF9)  快(3)10s
(9) 奥帆中心 AF10 号灯浮标	36°03'32".9N,120°23'03".7E	(AF10)  闪(2)红 6s
<b>Chart</b>	36001(1)[2018-682] 36002(1)[2018-1010] 36122(1)[2018-1067] 36123(1~4,6,8)[2018-1067] 36125[2018-1067]	
<b>Source</b>	Beihai Aids 051/2018	

#### 1069.Yellow Sea – Guanhekou and Approaches – Buoyage

Insert the light-buoy in the following position:

Name	Position	Characteristic
(1) 灌测 1 号灯浮标	34°35'56".2N,120°39'06".6E	(1)  莫(0)黄 12s
(2) 灌测 2 号灯浮标	34°34'35".9N,120°08'22".0E	(2)  莫(0)黄 12s
<b>Chart</b>	41001[2018-991] 1306(1)[2018-1037]	
<b>Source</b>	East China Sea Aids 010/2018	


#### 1070.Yellow Sea – Dafeng Port – Lightbeacon & AIS










The lightbeacon named "大丰港南港区码头北" and AIS in position 33° 13' 59".5N,120° 51' 45".7E has been rebuilt. Moved to new position 33° 14' 07".6N,120° 51' 42".7E. Amend the light height to 18.4m, others unchanged.

<b>Chart</b>	42001[2018-1012] 42221[2018-948] 42251[2018-948] 2307(with chart unchanged)[2018-1012]
<b>Source</b>	East China Sea Aids 010/2018

#### 1071.Yellow Sea – Lvsi Port Coastal – Buoyage



Insert the light-buoy in the following position:

Name	Position	Characteristic
(1) 通测 1 号灯浮标	32° 11' 21".4N,122°44'56".0E	(1)  莫(0)黄 12s

(2)通测2号灯浮标	32°29'34".9N,122°36'20".0E	(2)  莫(0)黄12s
(3)通测3号灯浮标	32°45'32".5N,122°28'29".3E	(3)  莫(0)黄12s
(4)通测4号灯浮标	32°05'39".5N,122°33'20".9E	(4)  莫(0)黄12s
(5)通测5号灯浮标	32°19'37".1N,122°22'00".1E	(5)  莫(0)黄12s
(6)通测6号灯浮标	32°34'51".1N,122°16'13".2E	(6)  莫(0)黄12s
(7)通测7号灯浮标	32°28'35".8N,122°00'31".4E	(7)  莫(0)黄12s
(8)通测8号灯浮标	32°10'08".3N,121°55'30".8E	(8)  莫(0)黄12s
(9)通测9号灯浮标	32°17'09".3N,121°55'27".4E	(9)  莫(0)黄12s
(10)通测10号灯浮标	32°23'51".5N,121°55'26".0E	(10)  莫(0)黄12s
<b>Chart</b>	43001(4~10)[2018-1012] 43232(8)[2018-621] 43271(8)[2017-643] 2307(1~8)[2018-1070] 2308(4)[2018-1039]	
<b>Source</b>	East China Sea Aids 010/2018	





### 1072.East China Sea – Huangpu River – Lightbeacon

Insert the lightbeacon in the following position:

Position	Characteristic
(1)31°11'27".5N,121°29'01".1E	
(2)31°11'27".4N,121°29'00".7E	
<b>Chart</b>	44212(1)[2018-909] 44260[2016- ]
<b>Source</b>	Hydrography Department Shanghai MSA

### 1073.East China Sea – Shanghai Coastal – Buoyage

Insert the light-buoy in the following position:

Name	Position	Characteristic
(1)水监2号灯浮标	31°10'06".0N,121°53'37".5E	(2)  莫(0)黄12s
(2)水监3号灯浮标	30°53'06".4N,122°02'43".7E	(3)  莫(0)黄12s
(3)水监4号灯浮标	30°47'46".4N,121°44'02".8E	(4)  莫(0)黄15s
(4)水监5号灯浮标	30°43'25".0N,121°24'26".2E	(5)  莫(0)黄12s
<b>Chart</b>	44001(1,2)[2018-1039] 44123(1)[2018- ] 44173(1)[2018-623] 44174(1)[2018-860] 51001(2~4)[2018-953] 51121(4)[2018-649] 51131(3)[2018- ] 51132(4)[2018- ] 51171(3,4)[2018-16] 52001(2)[2018-953] 52172(2)[2018-764]	
<b>Source</b>	East China Sea Aids 010/2018	

### 1074. East China Sea – Zhoushan Islands – Buoyage


Insert the light-buoy named "污水监测 1 号" and AIS in position  $29^{\circ}59'47''.7N, 122^{\circ}03'00''.1E$ , characteristic: "(1)  莫(0)黄 12s".

Chart 52137[2018–382]

Source East China Sea Aids 010/2018

### 1075. East China Sea – Zhoushan Islands – Aids

Insert the aids in the following position:




Name	Position	Characteristic
(1) CY 16 WRECK AIS 虚拟航标	$29^{\circ}38'00''.4N, 122^{\circ}26'27''.0E$	 V-AIS
(2) 虾峙沉 5 号灯浮标	$29^{\circ}38'09''.6N, 122^{\circ}26'26''.8E$	(5)  互明暗蓝黄 3s
(3) 虾峙沉 6 号灯浮标	$29^{\circ}37'49''.7N, 122^{\circ}26'27''.2E$	(6)  互明暗蓝黄 3s

Chart 52141[2018–810] 52174(1,2)[2018–765] 53001(2)[2018–955]  
53002(2)[2018–955] 2308(2)[2018–1071] 2309(2)[2018–1040]

Source East China Sea Aids 010/2018

### 1076. East China Sea – Sanmen Bay – Aids

Delete the lightbeacon and note in the following position:

Name	Position
(1) 崇揆门大桥 L3 号灯桩	$29^{\circ}17'49''.9N, 121^{\circ}48'09''.9E$
(2) 崇揆门大桥 L4 号灯桩	$29^{\circ}17'49''.6N, 121^{\circ}48'08''.7E$

Chart 53002(with chart unchanged)[2018–1075]

Source East China Sea Aids 010/2018

### 1077. East China Sea – Approaches to Dongji Islands – V-AIS


Insert the V-AIS named "XA27 WRECK" in position  $28^{\circ}50'30''.0N, 121^{\circ}47'30''.0E$ , characteristic: "(8)  V-AIS".

Chart 54001[2018–1040] 54231[2017–1350] 2309[2018–1075]

Source East China Sea Aids 010/2018

### 1078. Taiwan Strait – Xinghua Bay – Xinghua Channel – V-AIS

Insert the V-AIS named "HONGPENG WRECK" in position  $25^{\circ}17'51''.0N, 119^{\circ}39'17''.1E$ , characteristic: "(8)  V-AIS".



Chart 62002[2018–1018] 62561[2018–1018] 62631[2018–861] 62661[2018–861]

2311[2018-862]

Source East China Sea Aids 010/2018

### 1079.Taiwan Strait – Nanri Island Southwestwards – Buoyage & AIS

Insert the light–buoy and AIS in the following position:

Name	Position	Characteristic
(1)东吴排1号灯浮标及 AIS 航标	25°04'46".7N,119°14'37".9E	(1)  莫(C)黄 12s
(2)东吴排2号灯浮标及 AIS 航标	25°04'32".9N,119°14'50".9E	(2)  莫(C)黄 12s
Chart 63001(1)[2018-1041] 2311(1)[2018-1078]		
Source East China Sea Aids 010/2018		

### 1080.Taiwan Strait – Weitou Bay Southwards – Beiding Island Northeastwards – Danger Area

Taiwan strait uncharted reef and wreck in area within 1.9 miles radius of beiding island (24°25'28"N,118°29'42"E), bearing from 336° to 096°. All vessels keep clear this area and caution advised.

Chart 64001[2018-862] 65001[2018-862] 65171[2018-862] 2311[2018-1079]  
2312[2018-882]

Source Fujian Navigation Warning 0041/2018



# Temporary Notices

## 1081. Bohai Sea – Huanghua Port – Dredging (T)

From 1 August to 31 December 2018, dredging is in progress day and night within the area bounded by the following positions:

### 1) Dredging Area:

- (1) 38°20'03".0N, 117°52'35".0E
- (2) 38°19'38".0N, 117°51'59".0E
- (3) 38°18'55".0N, 117°52'45".0E
- (4) 38°19'17".0N, 117°53'17".0E
- (5) 38°19'08".0N, 117°53'28".0E
- (6) 38°19'33".0N, 117°54'07".0E
- (7) 38°19'47".0N, 117°54'15".0E
- (8) 38°21'20".0N, 117°57'06".0E
- (9) 38°31'48".0N, 118°20'21".0E
- (10) 38°32'05".0N, 118°20'09".0E
- (11) 38°21'37".0N, 117°56'53".0E
- (12) 38°19'57".0N, 117°53'47".0E

### 2) Dumping Area:

- (13) 38°35'44".0N, 118°06'17".3E
- (14) 38°35'07".2N, 118°06'16".6E
- (15) 38°35'07".0N, 118°06'54".4E
- (16) 38°35'06".7N, 118°08'01".4E
- (17) 38°35'43".0N, 118°08'01".4E

Operating vessel is showing signals and keeping watch on VHF ch.08 & 16. Mariners are advised to navigate with caution and contact with the operating vessel.

**Chart** 24101 24112 24113

**Source** Canzhou Navigation Notice 015/2018

## 1082. Yellow Sea – Yantai Port – Western Harbour – Dredging (T)

From 8 March to 31 December 2018, dredging is in progress within the area bounded by the following positions:

- (1) 37°44'02".1N, 121°07'26".5E
- (2) 37°43'36".1N, 121°07'23".7E

Blank Page



(3)37°43'29".7N,121°07'21".7E

(4)37°43'29".7N,121°07'17".6E

(5)37°43'11".1N,121°07'17".7E

(6)37°43'11".0N,121°06'41".0E

(7)37°43'37".8N,121°06'40".8E

Operating vessel is showing signals and keeping watch on VHF ch.09&16. Vessels should contact with the operating vessel before entering the operating area. Mariners are advised to pass by slowly.

**Chart** 34161

**Source** Yantai Navigation Notice 005&041/2018

### 1083.East China Sea – Sanmen Bay – Shepan Channel – Bridge Construction (T)

From 17 September 2015 to 31 January 2019, bridge construction is in progress by day and night within the area joining the following line and extending 450m in upstream and downstream side:

(1)29°08'16".8N,121°34'53".3E

(2)29°06'59".5N,121°34'54".6E

Navigable hole is set between the position 29°07'40".8N,121°34'53".9E and 29°07'37".2N,121°34'54".0E. The navigable clearance width is 110m. Operating vessel is showing signals and keeping watch on VHF ch.16. Mariners are advised to navigate with caution. Vessels must obey the command of MSA guardship.

**Chart** 53002 53452 54001 54121

**Source** Taizhou Navigation Notice 051/2015&056/2018

### 1084.East China Sea – Taizhou Port – Yongning River – Bridge Construction (T)

From 1 August 2018 to 31 January 2019, bridge construction is in progress by day and night within the area centered on the line joining position (1),(2) and extending 128m in upstream and 64m in downstream side, position (3),(4) and extending 128m in upstream and 64m in downstream side:

(1)28°40'22".3N,121°15'48".3E

(2)28°40'18".1N,121°15'44".9E

(3)28°39'53".1N,121°15'18".8E

(4)28°39'49".7N,121°15'14".8E

Under construction, a navigable hole is set in the operating area (The navigable clearance width is 25m. The navigable clearance height is 4.5m.). The traffic flow is one-way. Passing vessels should

Blank Page

avoid crossing in the vicinity of navigable hole. Operating unit is showing signal Mariners are advised to navigate with caution. Vessels must obey the command of guardship. Tel.:15155656522.

**Chart** 54312

**Source** Taizhou Navigation Notice 054/2018

#### 1085. East China Sea – Taizhou Port – Yongning River – Bridge Construction (T)

From 1 August 2018 to 31 January 2019, bridge construction is in progress by day and night within the area joining the following line and extending 128m in upstream and 64m in downstream side:

(1) 28°39'37".6N, 121°15'02".3E

(2) 28°39'34".7N, 121°14'58".4E

Under construction, a navigable hole is set in the operating area (The navigable clearance width is 25m. The navigable clearance height is 4.5m.). The traffic flow is one-way. Passing vessels should avoid crossing in the vicinity of navigable hole. Operating unit is showing signal Mariners are advised to navigate with caution. Vessels must obey the command of guardship. Tel.:15155656522.

**Chart** 54312

**Source** Taizhou Navigation Notice 055/2018

#### 1086. East China Sea – Wenzhou Port – Approaches to Damendao – Construction (T)

From 1 August 2017 to 31 July 2019, construction is in progress day and night within the area bounded by the following position:

(1) 27°57'31".3N, 120°56'52".2E

(2) 27°57'33".7N, 120°56'54".6E

(3) 27°57'31".0N, 120°57'11".9E

(4) 27°57'26".0N, 120°57'19".3E

(5) 27°57'18".1N, 120°57'12".3E

Operating vessel is showing signals and keeping watch on VHF ch.16. Mariners are advised to navigate with caution and contact with operating vessel. Vessels must obey the command of guardship. Vessels are required to pass by slowly keeping a safe distance off the operating vessel.

**Chart** 55122 55123

**Source** Wenzhou Navigation Notice 068/2017&051/2018

#### 1087. East China Sea – Oufeitan – Construction (T)

From 15 November 2013 to 10 August 2019, construction is in progress within the area bounded

Blank Page

by the the following positions:

- (1)27°52'54"N,120°54'35"E
- (2)27°53'03"N,120°54'19"E
- (3)27°50'03"N,120°52'31"E
- (4)27°49'54"N,120°52'47"E

Operating vessel is showing signal and keeping watch on VHF ch.16. Irrespective vessels are prohibited from entering the operating area. Mariners are advised to navigate with caution. Vessels are required to pass by slowly keeping a safe distance off the operating vessel.

**Chart** 55001

**Source** Wenzhou Navigation Notice 067/2013&053/2018

#### 1088.East China Sea – Oufaitan – Cofferdam Construction (T)

From 2 January 2014 to 10 August 2019, cofferdam construction is in progress day and night within the area bounded by the following position:

- (1)27°47'47"N,120°50'56"E
- (2)27°47'44"N,120°51'02"E
- (3)27°49'58"N,120°52'38"E
- (4)27°50'01"N,120°52'33"E

Operating vessel is showing signals and keeping watch on VHF ch.16. Irrespective vessels are prohibited from entering the operating area. Mariners are advised to navigate with caution. Vessels are required to pass by slowly keeping a safe distance off the operating vessel.

**Chart** 55001

**Source** Wenzhou Navigation Notice 073/2013&025/2016&052/2018

#### 1089.East China Sea – Oufaitan – Cofferdam Construction (T)

From 2 January 2014 to 10 August 2019, cofferdam construction is in progress day and night within the area bounded by the following position:

- (1)27°47'47"N,120°50'56"E
- (2)27°47'44"N,120°51'02"E
- (3)27°49'58"N,120°52'38"E
- (4)27°50'01"N,120°52'33"E

Operating vessel is showing signals and keeping watch on VHF ch.16. Irrespective vessels are prohibited from entering the operating area. Mariners are advised to navigate with caution. Vessels are required to pass by slowly keeping a safe distance off the operating vessel.

Blank Page

Chart 55001

Source Wenzhou Navigation Notice 074/2013&054/2018

#### 1090. East China Sea – Fuzhou Port – Songxia Harbour and Approaches – Reef Exploding (T)

From 12 May 2017 to 31 December 2018, reef exploding is in progress within the two areas:

1) Area 1, the area is bounded by the following position:

(1) 25°43'57".9N, 119°39'06".6E

(2) 25°43'42".4N, 119°39'22".3E

(3) 25°43'27".3N, 119°39'04".0E

(4) 25°43'42".9N, 119°38'48".2E

2) Area 2, the area is bounded by the following position:

(5) 25°43'58".9N, 119°39'03".5E

(6) 25°43'42".2N, 119°39'20".3E

(7) 25°43'29".0N, 119°39'04".5E

(8) 25°43'45".6N, 119°38'47".8E

Mariners should contact with operating vessels by VHF or other effective methods. Mariners are advised to navigate with caution. Vessels are required to pass by slowly.

Chart 62431

Source Fuzhou Navigation Notice 016&039/2018

#### 1091. East China Sea – Fuzhou Port – Approaches to Fuqing Bay – Dredging (T)

From 19 September 2016 to 31 December 2018, dredging is in progress within the area bounded by the following position:

(1) 25°45'14".4N, 119°37'55".5E

(2) 25°45'18".7N, 119°38'18".4E

(3) 25°44'32".6N, 119°38'31".6E

(4) 25°43'23".1N, 119°39'51".5E

(5) 25°43'10".1N, 119°40'50".7E

(6) 25°43'25".3N, 119°42'39".6E

(7) 25°47'00".1N, 119°47'49".6E

(8) 25°46'39".2N, 119°48'08".0E

(9) 25°43'07".8N, 119°43'07".1E

(10) 25°42'37".4N, 119°39'48".7E

(11) 25°41'44".3N, 119°38'03".9E

Blank Page



(12)25°42'05".1N,119°37'51".8E

(13)25°42'50".4N,119°39'24".0E

(14)25°43'49".1N,119°38'42".0E

(15)25°43'54".3N,119°38'14".1E

(16)25°43'30".9N,119°37'18".8E

(17)25°43'52".7N,119°37'06".2E

(18)25°44'18".6N,119°38'09".3E

Mariners should contact with operating vessels by VHF or other effective methods. Mariners are advised to navigate with caution. Vessels are required to pass by slowly.

**Chart** 62431

**Source** Fuzhou Navigation Notice 004&040/2018

### 1092.Taiwan Strait – Meizhou Bay – Bridge Construction (T)

From 2 August 2018 to 2 February 2019, bridge construction is in progress daily 0:00~24:00 within the area bounded by the the following positions:

(1)25°16'48"N,118°58'48"E

(2)25°15'00"N,118°54'36"E

(3)25°14'24"N,118°54'00"E

(4)25°14'24"N,118°54'36"E

(5)25°14'24"N,118°55'12"E

(6)25°16'48"N,119°00'36"E

Operating vessel is showing signals and keeping watch on VHF ch.16&10. Mariners are advised to navigate with caution. Vessels are required to pass by slowly keeping a safe distance off the operating area.

**Chart** 63131

**Source** Putian Navigation Notice 019/2018

### 1093.Taiwan Strait – Quanzhou Bay – Dredging (T)

From 15 March 2017 to 31 July 2019, dredging is in progress within the following area:

1)Area 1:

(1)24°53'25".9N,118°40'50".0E

(2)24°53'11".0N,118°41'04".4E

(3)24°52'56".5N,118°41'14".8E

(4)24°52'56".2N,118°41'16".2E

Blank Page

(5)24°53'10".3N,118°41'06".2E

(6)24°53'27".3N,118°40'50".1E

2)Area 2:

(7)24°49'04".6N,118°42'59".0E

(8)24°49'01".9N,118°43'39".8E

(9)24°49'03".8N,118°43'42".0E

(10)24°49'06".8N,118°42'54".4E

Operating vessel is showing signals and keeping watch on VHF ch.16&10. Mariners are advised to navigate with caution. Vessels are required to pass by slowly keeping a safe distance off the operating vessel.

Chart 64211 64212 64221

Source Quanzhou Navigation Notice 018/2017&036/2018

#### 1094.Taiwan Strait – Quanzhou Bay – Pier Construction(T)

From 30 July 2018 to 10 January 2020, pier construction is in progress within the area bounded by the the following positions:

(1)24°47'05".4N,118°45'49".3E

(2)24°47'07".5N,118°46'10".0E

(3)24°46'42".5N,118°46'39".7E

(4)24°46'20".0N,118°46'16".0E

(5)24°46'43".3N,118°45'49".4E

Operating vessel is showing signal. Mariners are advised to navigate with caution. Vessels are required to pass by slowly keeping a safe distance off the operating vessel.

Chart 64221

Source Quanzhou Navigation Notice 035/2018

#### 1095.Taiwan Strait – Weitou Bay – Reef Exploding(T)

From 13 October 2016 to 15 February 2019, reef exploding is in progress within the following three area:

1)Area 1:

The area bounded by the following position:

(1)24°31'27".6N,118°28'30".6E

(2)24°32'40".1N,118°27'25".3E

(3)24°32'30".0N,118°26'53".6E

Blank Page

(4)24°32'26".1N,118°27'04".0E

(5)24°32'15".6N,118°27'18".0E

(6)24°31'15".0N,118°28'12".5E

2)Area 2:

The area bounded by the following position:

(7)24°32'42".8N,118°27'22".9E

(8)24°32'43".7N,118°27'22".1E

(9)24°32'49".5N,118°27'01".1E

(10)24°32'34".5N,118°26'55".3E

3)Area 3:

The area bounded by the following position:

(11)24°32'30".1N,118°26'02".7E

(12)24°33'15".6N,118°26'17".9E

(13)24°33'51".2N,118°24'51".5E

(14)24°33'22".5N,118°24'37".4E

(15)24°33'02".2N,118°25'18".1E

(16)24°32'44".2N,118°25'12".1E

Exploding is only executed during the daytime. Operating vessel is showing signal and keeping watch on VHF ch.08&10&16. Telephone: 15867221613. During the reef exploding, centered on explosion point, passenger ship are prohibited from entering in radius 1500m, swimming and diving are prohibited in radius 1500m, other ship are prohibited from entering in radius 500m. Mariners are advised to navigate with caution and pass by slowly.

**Chart** 64431

**Source** Xiamen Navigation Notice 061/2016&007&035/2018

### 1096.Taiwan Strait – Weitou Bay – Construction (T)

From 24 March 2017 to 15 April 2019, construction is in progress within the following area:

(1)24°30'54".9N,118°20'35".8E

(2)24°31'20".6N,118°21'21".2E

(3)24°31'26".1N,118°21'17".4E

(4)24°31'52".4N,118°22'25".3E

(5)24°31'55".6N,118°22'31".5E

(6)24°32'34".7N,118°23'17".6E

(7)24°32'34".6N,118°23'55".6E

Blank Page

(8)24°33'15".3N,118°24'51".8E

(9)24°33'02".2N,118°25'18".1E

(10)24°32'55".2N,118°25'15".7E

(11)24°30'46".5N,118°20'41".5E

Operating vessel is showing signals and keeping watch on VHF ch.08. Mariners are advised to navigate with caution. Vessels are required to pass by slowly keeping a safe distance off the operating vessel. Tel.:13685945876.

**Chart** 64431

**Source** Xiamen Navigation Notice 021/2017&008&034/2018

### 1097.South China Sea – Shanwei Port – Pier Construction(T)

From 2 August 2018 to 15 July 2019, pier construction is in progress within the area bounded by the the following positions:

(1)22°44'54".6N,115°01'59".0E

(2)22°44'57".2N,115°02'03".1E

(3)22°44'57".3N,115°02'07".1E

(4)22°44'50".9N,115°02'23".2E

(5)22°44'26".8N,115°02'23".8E

(6)22°44'38".3N,115°02'13".0E

(7)22°44'37".1N,115°02'11".1E

There are warning marks in the outside of the operating area. Operating vessel is showing signal and keeping watch on VHF ch.16. Mariners are advised to navigate with caution. Vessels are required to pass by slowly keeping a safe distance off the operating area.

**Chart** 82301

**Source** Shanwei Navigation Notice 007/2018

### 1098.South China Sea – Shanwei Port – Works(T)

From 1 August 2018 to 25 July 2019, works is in progress within the area in the following two areas:

1)Area 1, the area is bounded by the following postion:

(1)22°40'09"N,115°25'55"E

(2)22°39'26"N,115°25'55"E

(3)22°39'26"N,115°27'02"E

(4)22°40'09"N,115°27'02"E

Blank Page



2) Area 2, the area is bounded by the following position:

(5) 22°40'09"N, 115°27'02"E

(6) 22°40'09"N, 115°26'39"E

(7) 22°40'21"N, 115°26'39"E

(8) 22°40'21"N, 115°27'02"E

There are warning marks in the outside of the operating area. Operating vessel is showing signal and keeping watch on VHF ch.16. Mariners are advised to navigate with caution. Vessels are required to pass by slowly keeping a safe distance off the operating area.

**Chart** 82311 82312

**Source** Shanwei Navigation Notice 006/2018

Blank Page

## Disabled Temporary Notice List

### (1) Bohai Sea

1233/2017	Tianjin Port	Breakwater Construction(T)
1267/2017	Tangshan Port	Construction(T)
248/2018	Huanghua Port	Dredging(T)
702/2018	Tianjin Port	Surveying(T)
703/2018	Tianjin Port	Dredging(T)
819/2018	Northern of Laizhou Port	Drilling(T)
851/2018	Laizhou Gulf	Drilling(T)
870/2018	Tianjin Port	Fairway Construction(T)
887/2018	Laizhou Gulf	Drilling(T)
914/2018	Laizhou Gulf	Drilling(T)

### (2) Yellow Sea

1186/2017	Rizhao Port	Pier Construction(T)
28/2018	Lvsi Port	Dredging(T)
740/2018	Zhuanghe	Exploration(T)

### (3) East China Sea & Taiwan Strait

1444/2016	Sansha Bay	Berth Construction(T)
236/2018	Fuzhou Port	Dredging(T)
250/2018	Zhoushan Islands	Reef Exploding(T)
251/2018	Zhoushan Islands	Reef Exploding(T)
300/2018	Minjiang River	Bridge Construction(T)
301/2018	Fuzhou Port	Berth Construction(T)
302/2018	Meizhou Bay	Berth Construction(T)
325/2018	Oufeitan	Cofferdam Construction(T)
326/2018	Oufeitan	Cofferdam Construction(T)
327/2018	Oufeitan	Cofferdam Construction(T)
328/2018	Wenzhou Bay	Bridge Construction(T)
329/2018	Minjiang	Construction(T)
330/2018	Xinghua Bay	Construction(T)
362/2018	Qimen Port	Bridge Construction(T)
363/2018	Approaches to Huagu Island	Bridge Construction(T)
364/2018	Fuzhou Port	Dredging(T)
465/2018	Weitou Bay	Reef Exploding(T)
466/2018	Weitou Bay	Construction(T)

536/2018	Qimen Port	Bridge Construction(T)
631/2018	Zhoushan Islands	Reef Exploding(T)
632/2018	Fuzhou Port	Reef Exploding(T)
668/2018	Aiwan Bay	Drilling(T)

(4)South China Sea & Beibu Gulf

1095/2016	Zhujiangkou	Construction(T)
1276/2017	Fangcheng Port	Cofferdam Construction(T)
122/2018	Zhuhai Port	Pier Construction(T)
304/2018	Qiongzhou Strait	Pier Construction(T)
367/2018	Qinzhou Port	Pier Construction(T)
670/2018	Shanwei Port	Craning(T)

## INDEX OF TEMPORARY NOTICES IN FORCE

### (1) Bohai Sea

383/2010	Tianjin Port	Buoyage(T)
519/2017	Tangshan Port	Breakwater Construction(T)
919/2017	Tianjin Port	Berth Construction(T)
1374/2017	Tangshan Port	Breakwater Construction(T)
1376/2017	Huanghua Port	Buoyage(T)
1456/2017	Tianjin Port	Breakwater Construction(T)
1507/2017	Dongying Port	Construction(T)
1527/2017	Tangshan Port	Drilling(T)
69/2018	Qinhuangdao Port	Buoyage(T)
138/2018	Yalujiang	Buoyage(T)
139/2018	Dandong Port	Buoyage(T)
182/2018	Tangshan Port	Dredging(T)
184/2018	Tangshan Port	Dredging(T)
220/2018	Tangshan Port	Dredging(T)
265/2018	Huanghua Port	Surveying(T)
390/2018	Dalian Port	Fairway Construction(T)
391/2018	Changxingdao	Berth Construction(T)
394/2018	Tianjin Port	Dredging(T)
453/2018	DongyingPort	Construction(T)
530/2018	Pulandian Port	Lightering(T)
531/2018	Tangshan Port	Construction(T)
533/2018	Tianjin Port	Surveying(T)
591/2018	Yingkou Port	Construction(T)
592/2018	Laizhou Gulf	Drilling(T)
593/2018	DongyingPort	Breakwater Construction(T)
611/2018	Tangshan Port	Construction(T)
614/2018	Laizhou Gulf	Construction(T)
626/2018	Tangshan Port	Construction(T)
627/2018	Huanghua Port	Construction(T)
628/2018	Laizhou Gulf	Drilling(T)
629/2018	DongyingPort	Construction(T)
656/2018	Panjin Port	Construction(T)
657/2018	Yingkou Port	Construction(T)
742/2018	Changxingdao	Berth Construction(T)
743/2018	Tianjin Port	Surveying(T)

775/2018	Tangshan Port	Seismic Exploration(T)
776/2018	Huanghua Port	Dredging(T)
777/2018	Dongying Port	Drilling(T)
778/2018	Dongying Port	Construction(T)
779/2018	Laizhou Gulf	Construction(T)
818/2018	Bohai Strait	Seismic Exploration(T)
820/2018	Penglai Port	Surveying(T)
821/2018	Penglai	Construction(T)
847/2018	Western of Changxingdao	Seismic Exploration(T)
848/2018	Tangshan Port	Construction(T)
850/2018	Tianjin Port	Sea Wall Construction(T)
867/2018	Panjin Port	Pier Construction(T)
868/2018	Tangshan Port	Construction(T)
869/2018	Tangshan Port	Construction(T)
888/2018	Laizhou Gulf	Drilling(T)
889/2018	Laizhou Gulf	Construction(T)
912/2018	Panjin Port	Dredging(T)
913/2018	Tangshan Port	Dredging(T)
915/2018	Laizhou Gulf	Drilling(T)
916/2018	Laizhou Gulf	Construction(T)
917/2018	Laizhou Gulf	Drilling(T)
918/2018	Laizhou Gulf	Drilling(T)
967/2018	Weifang Port	Pier Construction(T)
968/2018	Nanchangshan Island	Pier Construction(T)
969/2018	Yantai Port	Pier Construction(T)
994/2018	Tangshan Port	Salvaging(T)
995/2018	Tianjin Port	Salvaging(T)
996/2018	Huanghua Port	Dredging(T)
997/2018	Laizhou Gulf	Drilling(T)
1021/2018	Tangshan Port	Dredging(T)
1022/2018	Dongying Port	Submarine Pipeline Construction(T)
1023/2018	Dongying Port	Drilling(T)
1024/2018	Dongying Port	Construction(T)
1025/2018	Dongying Port	Construction(T)
1026/2018	Dongying Port	Dredging(T)
1045/2018	Tianjin Port	Construction(T)
1046/2018	Binzhou Port	Berth Construction(T)

1047/2018	Laizhou Gulf	Drilling(T)
1048/2018	Drilling(T)Laizhou Gulf	Construction(T)
1081/2018	Huanghua Port	Dredging(T)

(2) Yellow Sea

506/2012	Lianyungang Port	V-AIS(T)
896/2012	Shidao Port	Fairway(T)
1084/2012	Feihuanghekou	Lightbeacon(T)
214/2013	Sheyang Port	Buoyage(T)
462/2015	Dafeng Port	Buoyage(T)
1050/2015	Jiangsu Coastals	Anemometer Tower(T)
582/2017	Dalian Port	Berth Construction(T)
584/2017	Xinyang Port	Lightbeacon(T)
922/2017	Rizhao Port	Caisson Storage Area(T)
967/2017	Sheyanghekou	Lightbeacon(T)
968/2017	Sheyanghekou	Lightbeacon(T)
1015/2017	Lvsi Port	Construction(T)
1187/2017	Nantong Port	Construction(T)
1251/2017	Yangkou Port	Bridge Construction(T)
24/2018	Dalian Port	Exploration(T)
70/2018	Rizhao Port	Breakwater Construction(T)
102/2018	Dalian Port	Construction(T)
104/2018	Liangyuesha	Construction(T)
143/2018	Rizhao Port	Backfill Construction(T)
279/2018	Rizhao Port	Pier Construction(T)
320/2018	Pingtuyang	Construction(T)
504/2018	Dalian Port	Dredging(T)
505/2018	Qingdao Port	Pier Construction(T)
534/2018	Rizhao Port	Construction(T)
589/2018	Dalian Port	Dredging(T)
590/2018	Dalian	Construction(T)
615/2018	Yantai Port	Dredging(T)
658/2018	Rizhao Port	Revetment Construction(T)
659/2018	Rizhao Port	Dredging(T)
707/2018	Lianyungang Port and Approaches	Dredging(T)
741/2018	Dalian Port	Dredging(T)
745/2018	Lianyungang Port	Dredging(T)

852/2018	Lvsi Port	Works(T)
871/2018	Yancheng Port	Construction(T)
890/2018	Yantai Port	Breakwater Construction(T)
891/2018	Northeastern Yantai Port	Surveying(T)
892/2018	Rizhao Port	Geotechnical Exploration(T)
919/2018	Maozhusha and Approaches	Construction(T)
998/2018	Yantai Port	Pier Construction(T)
999/2018	Qingdao Port	Fairway Expansion(T)
1000/2018	Rizhao Port	Work(T)
1001/2018	Rizhao Port	Pier Construction(T)
1002/2018	Rizhao Port	Dredging(T)
1003/2018	Binhai Port and Approaches	War Game(T)
1020/2018	Dalian Port	Dredging(T)
1027/2018	Rizhao Port	Backfill Construction(T)
1049/2018	Weihai Port	Construction(T)
1050/2018	Qingdao PortDredging(T)	Dredging(T)
1051/2018	Lianyungang Port	Dredging(T)
1082/2018	Yantai Port	Dredging(T)

(3)East China Sea & Taiwan Strait

304/2002	Xiamen Port	Mooring buoy(T)
322/2003	Zhoushan	Mooring buoy(T)
22/2004	Changjiangkou	Anchorage Area(T)
148/2004	Changjiangkou	Dumping ground(T)
543/2007	Zhoushan Islands	Anchorage Area(T)
1077/2007	Zhoushan Islands	Buoyage(T)
1079/2007	Zhejiang Coastal	Mooring buoy(T)
894/2009	Fujian Coastal	Navigable Fairway(T)
925/2009	Fujian Coastal	Anchorage(T)
698/2010	Fuzhou Port	Lightbeacon(T)
702/2010	Quanzhou Bay	Lightbeacon(T)
889/2010	Quanzhou Bay	LightBeacon(T)
1016/2010	Sanmen Bay	Buoyage(T)
1220/2010	Zhoushan Islands	Anchorage(T)
68/2012	Changjiangkou	Bridge Navigation(T)
663/2012	Feiyunjiang	Buoyage(T)
1524/2012	Changjiangkou	Lightbeacon(T)



376/2016	Zhoushan Islands	Bridge Construction(T)
819/2016	Zhoushan Islands	Bridge Construction(T)
1196/2016	Zhoushan Islands	Bridge Construction(T)
1219/2016	Changjiangkou	Construction(T)
1338/2016	Zhoushan Islands	Construction(T)
101/2017	Sansha Port	Reclamation(T)
282/2017	Lingjiang	Bridge Opening Mark(T)
348/2017	Sansha Bay	Berth Construction(T)
349/2017	Dongshan Bay and Approaches	Reclamation(T)
432/2017	Xiamen Port and Approaches	Berth Construction(T)
525/2017	Wenzhou Port	Lightbeacon(T)
613/2017	Xiamen Port and Approaches	Sand Fetching(T)
688/2017	Quanzhou Bay and Approaches	Pier Construction(T)
708/2017	Zhoushan Islands	Construction(T)
710/2017	Zhoushan Islands	Pier Construction(T)
713/2017	Zhoushan Islands	Bridge Construction(T)
791/2017	Zhoushan Islands	Breakwater Construction(T)
798/2017	Wenzhou Port	Lightbeacon(T)
805/2017	Weitou Bay	Bridge Construction(T)
834/2017	Changjiangkou and Approaches	Reclamation(T)
974/2017	Xinhua Bay	Berth Construction(T)
976/2017	Meizhou Bay	Exploding(T)
1019/2017	Zhoushan Port	Depths Surveying(T)
1021/2017	Zhoushan Port	Surveying(T)
1087/2017	Ningbo Port	Surveying(T)
1089/2017	Weitou Bay	Dredging(T)
1144/2017	Zhoushan Port	Surveying(T)
1145/2017	Zhoushan Port	Surveying(T)
1146/2017	Zhoushan Port	Surveying(T)
1147/2017	Zhoushan Port	Surveying(T)
1149/2017	Zhoushan Port	Surveying(T)
1234/2017	Jiaojiang River	Lightbeacon(T)
1235/2017	Quanzhou Bay	Dredging(T)
1236/2017	Xiamen Port	Lightbeacon(T)
1256/2017	Mingjiang River	Construction(T)
1258/2017	Maluan Bay	Reclamation(T)
1273/2017	Weitou Bay	Pipeline Work(T)

1305/2017	Hangzhou Gulf	Bridge Construction(T)
1338/2017	Mingjiang River	Lightbeacon(T)
1379/2017	Zhoushan Islands	Pipeline Work(T)
1427/2017	Zhoushan Islands	Reclamation(T)
1428/2017	Ningbo Port	Surveying(T)
1462/2017	Yongjiang River	Lightbeacon(T)
1463/2017	Xiamen Port and Approaches	Dredging(T)
1531/2017	Shenhu Bay	Reef Exploding(T)
1532/2017	Xiamen Port and Approaches	Bridge Construction(T)
29/2018	Zhoushan Islands	Pulling Work(T)
31/2018	Zhoushan Port	Pier Construction(T)
33/2018	Meizhou Bay	Berth Construction(T)
34/2019	Shenhu Bay	Pier Construction(T)
55/2018	Fuzhou Port	Reclamation(T)
56/2018	Meizhou Gulf	Dredging(T)
71/2018	Hangzhou Gulf	Dredging(T)
72/2018	Taizhou Bay	Bridge Construction(T)
74/2018	Yueqing Bay	Bridge Construction(T)
75/2018	Wenzhou Port	Construction(T)
77/2018	Meizhou Bay	Berth Construction(T)
105/2018	Changjiangkou and Approaches	Dredging(T)
106/2018	Changjiangkou and Approaches	Construction(T)
108/2018	Zhoushan Port	Surveying(T)
109/2018	Zhoushan Port	Surveying(T)
110/2018	Zhoushan Port	Dike Construction(T)
111/2018	Zhoushan Port	Pier Construction(T)
112/2018	Zhoushan Port	Dredging(T)
116/2018	Sanmen Bay	Dike Construction(T)
151/2018	Meizhou Bay	Dredging(T)
196/2018	Changjiangkou and Approaches	Surveying(T)
205/2018	Sansha Bay	Bridge Construction(T)
226/2018	Zhoushan Port	Surveying(T)
227/2018	Zhoushan Port	Surveying(T)
230/2018	Zhoushan Port	Dredging(T)
231/2018	Zhoushan Port	Surveying(T)
235/2018	Minjiang River	Anchorage(T)
249/2018	Changjiangkou and Approaches	Surveying(T)

252/2018	Zhoushan Islands	Dyke Construction(T)
255/2018	Jiaojiang River	Bridge Construction(T)
256/2018	Quanzhou Bay	Berth Construction(T)
280/2018	Zhoushan Islands	Bridge Construction(T)
281/2018	Yongjiang	Surveying(T)
296/2018	Changjiangkou and Approaches	Dredging(T)
298/2018	Zhoushan Port	Dredging(T)
321/2018	Changjiangkou and Approaches	Surveying(T)
322/2018	Zhoushan Islands	Pier Construction(T)
331/2018	Wwitou Bay and Approaches	Construction(T)
366/2018	Weitou Bay	Construction(T)
401/2018	Changjiangkou and Approaches	Surveying(T)
455/2018	Zhoushan Islands	Construction(T)
456/2018	Zhoushan Islands	Pier Construction(T)
458/2018	Zhoushan Port	Dredging(T)
459/2018	Zhoushan Port	Dredging(T)
460/2018	Zhoushan Port	Surveying(T)
462/2018	Lingjiang River	Lightbeacon(T)
464/2018	Feiyunjiangkou	Cofferdam Construction
507/2018	Hangzhou Gulf	Construction(T)
508/2018	Approaches to Dayangshan	Surveying(T)
509/2018	Dongshan Bay	Pier Construction(T)
510/2018	Dongshan Bay	Pier Construction(T)
535/2018	Hangzhou Bay	Surveying(T)
537/2018	Taizhou Port	Pier Construction(T)
538/2018	Lingjiang	Bridge Construction(T)
539/2018	Yueqing Bay	Bridge Construction(T)
540/2018	Wenzhou Port	Bridge Construction(T)
541/2018	Wenzhou Port	Bridge Construction(T)
542/2018	Aojiangkou	Cofferdam Construction(T)
568/2018	Changjiangkou	Construction(T)
570/2018	Zhoushan Islands	Pier Construction(T)
571/2018	Zhoushan Islands	Pier Construction(T)
572/2018	Zhoushan Islands	Dredging(T)
595/2018	Zhoushan Port	Dredging(T)
596/2018	Zhoushan Port	Surveying(T)
597/2018	Zhoushan Port	Dredging(T)

598/2018	Sanmen Bay	Bridge Construction(T)
599/2018	Taizhou Port	Pier Construction(T)
600/2018	Xinghua Bay	Construction(T)
601/2018	Xinghua Bay	Construction(T)
602/2018	Xiamen Port	Dredging(T)
660/2018	Changjiangkou and Approaches	Construction(T)
661/2018	Zhoushan Islands	Pipeline Work(T)
662/2018	Yongjiang River	Dredging(T)
663/2018	Yongjiang River	Dredging(T)
664/2018	Zhoushan Port	Dredging(T)
665/2018	Zhoushan Port	Surveying(T)
667/2018	Yongning River	Bridge Construction(T)
669/2018	Xiamen Port	Construction(T)
708/2018	Changjiangkou and Approaches	Construction(T)
709/2018	Zhoushan Islands	Dredging(T)
710/2018	Yongjiang River	Dredging(T)
711/2018	Wenzhou Port	Construction(T)
712/2018	Nanji Island	Pier Construction(T)
746/2018	Zhoushan Islands	Surveying(T)
747/2018	Sanmen Bay	Bridge Construction(T)
748/2018	Taizhou Port	Construction(T)
749/2018	Yueqing Bay	Construction(T)
750/2018	Wenzhou Port	Construction(T)
751/2018	Nanji Islands	Pier Construction(T)
780/2018	Changjiangkou and Approaches	Dredging(T)
781/2018	Hangzhou Gulf	Dredging(T)
782/2018	Zhoushan Port	Dredging(T)
783/2018	Sanmen Bay	Construction(T)
784/2018	Sanmen Bay	Construction(T)
785/2018	Approaches to Damen Island	Construction(T)
786/2018	Wenzhou Bay	Pier Construction(T)
787/2018	Xinghua Bay	Construction(T)
788/2018	Quanzhou Bay	Construction(T)
789/2018	Xiamen Port and Approaches	Geological Exploration(T)
822/2018	Zhoushan Islands	Construction(T)
823/2018	Zhoushan Port	Surveying(T)
824/2018	Wenzhou Port	Lightbeacon(T)

825/2018	Wenzhou Port	Bridge Construction(T)
826/2018	Songxia Harbour and Approaches	Bridge Construction(T)
827/2018	Xiamen Port and Approaches	Berth Construction(T)
828/2018	Xiamen Port and Approaches	Dredging(T)
853/2018	Zhoushan Islands	Construction(T)
854/2018	Zhoushan Islands	Pipeline Work(T)
855/2018	Zhoushan Port	Dredging(T)
856/2018	Xiamen Port	Construction(T)
872/2018	Approaches Donghai Bridge	Construction(T)
873/2018	Taizhou Port	Cofferdam Construction(T)
874/2018	Aojiang	Bridge Construction(T)
875/2018	Jimei Bridge Northeastwards	Construction(T)
893/2018	Changjiangkou and Approaches	Surveying(T)
894/2018	Zhoushan Islands	Pier Construction(T)
895/2018	Zhoushan Islands	Construction(T)
896/2018	Zhoushan Islands	Reef Exploding(T)
897/2018	Zhoushan Port	Dredging(T)
898/2018	Zhoushan Port	Dredging(T)
899/2018	Mopanyang	Construction(T)
900/2018	Xinghua Bay	Construction(T)
901/2018	Weitou Bay	Bridge Construction(T)
920/2018	Zhoushan Islands	Cofferdam Construction(T)
921/2018	Ningbo Port	Construction(T)
922/2018	Zhoushan Port	Surveying(T)
923/2018	Zhoushan Port	Surveying(T)
924/2018	Zhoushan Port	Surveying(T)
925/2018	Zhoushan Port	Surveying(T)
926/2018	Zhoushan Port	Surveying(T)
927/2018	Zhoushan Port	Surveying(T)
928/2018	Zhoushan Port	Surveying(T)
929/2018	Zhoushan Port	Surveying(T)
930/2018	Zhoushan Port	Surveying(T)
931/2018	Zhoushan Port	Pier Construction(T)
932/2018	Zhoushan Port	Pier Construction(T)
933/2018	Zhoushan Port	Pier Construction(T)
934/2018	Zhoushan Islands	Submarine Cable(T)
935/2018	Sanmen Bay	Dike Construction(T)

936/2018	Sanmen Bay	Bridge Construction(T)
937/2018	Wenzhou Port	Bridge Construction(T)
938/2018	Wenzhou Port	Bridge Construction(T)
970/2018	Zhoushan Islands	Pier Construction(T)
971/2018	Yongjiang River	Surveying(T)
972/2018	Zhoushan Port	Surveying(T)
973/2018	Zhoushan Port	Surveying(T)
974/2018	Zhoushan Port	Surveying(T)
975/2018	Wenzhou Port	Construction(T)
976/2018	Wenzhou Port	Cultivation Cofferdam Construction(T)
977/2018	Weitou Bay	Sand Fetching(T)
978/2018	Maluan Bay	Reclamation(T)
979/2018	Xiamen Port	Dredging(T)
1004/2018	Zhoushan Port	Reef Exploding and Clearing(T)
1005/2018	South Haitan Strait	Pier Construction(T)
1028/2018	Minjiangkou	Works(T)
1029/2018	Minjiangkou	Bridge Construction(T)
1030/2018	Minjiangkou	Bridge Construction(T)
1031/2018	Xiamen Port	Construction(T)
1052/2018	Hangzhou Gulf	Surveying(T)
1053/2018	Zhoushan Port	Surveying(T)
1054/2018	Zhoushan Port	Surveying(T)
1055/2018	Zhoushan Port	Surveying(T)
1056/2018	Zhoushan Port	Surveying(T)
1057/2018	Zhoushan Port	Surveying(T)
1058/2018	Zhoushan Port	Surveying(T)
1059/2018	Zhoushan Port	Surveying(T)
1060/2018	Fuzhou Port	Pier Construction(T)
1061/2018	Fuzhou Port	Pier Construction(T)
1083/2018	Sanmen Bay	Bridge Construction(T)
1084/2018	Taizhou Port	Bridge Construction(T)
1085/2018	Taizhou Port	Bridge Construction(T)
1086/2018	Wenzhou Port	Construction(T)
1087/2018	Oufeitan	Construction(T)
1088/2018	Oufeitan	Construction(T)
1089/2018	Oufeitan	Construction(T)
1090/2018	Fuzhou Port	Reef Exploding(T)

1091/2018	Fuzhou Port	Dredging(T)
1092/2018	Meizhou Bay	Bridge Construction(T)
1093/2018	Quanzhou Bay	Dredging(T)
1094/2018	Quanzhou Bay	Pier Construction(T)
1095/2018	Weitou Bay	Reef Exploding(T)
1096/2018	Weitou Bay	Construction(T)

(4)South China Sea & Beibu Gulf

419/2003	Guangzhou Port	Anchorage Area(T)
210/2004	Zhujiangkou	Wreck(T)
204/2005	Zhanjiang Port	Wreck(T)
416/2006	Approaches to Daxingshanjiao	Wreck(T)
737/2009	Zhujiangkou	Anchorage Area(T)
852/2009	Zhujiangkou	Buoyage(T)
243/2011	Zhuhai Port Southwestwards	Buoyage(T)
786/2011	Zhanjiang Port	V-AIS(T)
843/2011	Approaches to Wailuomen Channel	Buoyage(T)
36/2012	Zhuhai Port	Buoyage(T)
228/2012	Chaozhou Port	Buoyage(T)
352/2012	Zhujiangkou	Buoyage(T)
1171/2012	Shenzhen Port	Buoyage(T)
1724/2012	Zhujiangkou	Buoyage(T)
219/2013	Yangpu Port	Lightbeacon(T)
269/2013	Zhujiang	AIS(T)
494/2013	Approaches to Zhelangjiao	Lighthouse(T)
1104/2013	Zhujiangkou	Buoyage(T)
1217/2013	Fangcheng Port	Lightbeacon(T)
1315/2013	Beihai New Harbour	Lightbeacon(T)
1435/2013	Zhujiangkou	Lightbeacon(T)
1457/2013	Zhanjiang Port	Lightbeacon(T)
1487/2013	Jinghai Bay And Approaches	Safety Operation Area(T)
1489/2013	Aojiao Anchorage Southwestwards	Safety Operation Area(T)
37/2014	Approaches to Haimen Bay	Lightbeacon(T)
39/2014	Zhanjian Port	Buoyage(T)
545/2014	Approaches to Shantou Port	Lightbeacon(T)
655/2014	Zhujiangkou	Buoyage(T)
1128/2014	Zhanjiang Port	Lightbeacon(T)

1132/2014	Tieshan Port	Safety Operation Area(T)
1168/2014	Zhujiangkou	Buoyage(T)
1228/2014	Guangzhou Port	V-AIS(T)
1362/2014	Leizhou Peninsula Eastwards	Lightbeacon(T)
129/2015	Zhuhai Port	Buoyage(T)
130/2015	Zhuhai Port	Buoyage(T)
596/2015	Zhujiangkou	Lightbeacon(T)
597/2015	Zhujiangkou	Buoyage(T)
787/2015	Fangcheng Port	Lightbeacon(T)
806/2015	Dachen Bay	Lightbeacon(T)
807/2015	Shantou Port	Lightbeacon(T)
1053/2015	Naozhou Island Westwards	Buoyage(T)
1174/2015	Tieshan Port	Buoyage(T)
419/2016	Zhujiangkou	Lighthouse(T)
506/2016	Maoming	Buoyage(T)
526/2016	Maoming	Buoyage(T)
527/2016	Maoming	Buoyage(T)
598/2016	Zhujiangkou	Buoyage(T)
666/2016	Zhujiangkou	Buoyage(T)
698/2016	Zhujiangkou	Buoyage(T)
730/2016	Guangzhou Nanshaqu	Buoyage(T)
909/2016	Zhujiangkou	Buoyage(T)
1093/2016	Zhujiangkou	Buoyage(T)
1094/2016	Zhujiangkou	Buoyage(T)
1139/2016	Zhujiangkou	Lightbeacon(T)
1140/2016	Zhujiangkou	Lightbeacon(T)
1141/2016	Maoming Port And Approaches	Lightbeacon(T)
1184/2016	Daya Bay	Buoyage(T)
1185/2016	Daya Bay	Buoyage(T)
1200/2016	Guangzhou Port	Buoyage(T)
1201/2016	Shuidong Harbour	Lightbeacon(T)
1287/2016	Zhujiangkou	Lightbeacon(T)
18/2017	Guangzhou Port	Buoyage(T)
72/2017	Zhanjian Port	Construction(T)
247/2017	Zhuhai	Project(T)
248/2017	Maoming Port	Pier Construction(T)
325/2017	Zhujiangkou	Dredging(T)



394/2017	Approaches Beijin Port	Buoyage(T)
395/2017	Beijin Port	Buoyage(T)
396/2017	Zhanjiang Port	Buoyage(T)
557/2017	Maoming Port and Approaches	Buoyage(T)
591/2017	Qinzhou Bay	Lighthouse(T)
725/2017	Zhujiangkou	Construction(T)
809/2017	Zhujiangkou	Sand Fetching(T)
870/2017	Beihai Port	Buoyage(T)
871/2017	Beihai Port	Buoyage(T)
872/2017	Beihai Port	Lighthouse(T)
873/2017	Beihai Port	Bridge Construction(T)
903/2017	Tieshan Port	Construction(T)
936/2017	Rongjiang	Bridge Construction(T)
941/2017	Zhanjiang Port	Berth Construction(T)
1275/2017	Tieshan Port	Pier Construction(T)
1308/2017	Shantou Port	Construction(T)
1430/2017	Honghai Bay	Pier Construction(T)
1432/2017	Maoming Port	Construction(T)
1512/2017	Dapeng Bay	Construction(T)
35/2018	Shenquan Port	Surveying(T)
36/2018	Zhuhai Port	Revetment Construction(T)
123/2018	Bomao Port	Dredging(T)
156/2018	Maoming Port	Reclamation(T)
157/2018	Maoming Port	Pier Construction(T)
160/2018	Hainan Island	Pier Construction(T)
208/2018	Zhujiangkou	Berth Construction(T)
239/2018	Zhanjiang Port	Berth Construction(T)
259/2018	Zhanjiang Port	Light Vessel(T)
303/2018	Zhujiangkou	Bridge Construction(T)
305/2018	Hainan Island	Reclamation(T)
405/2018	Basuo Port	Reclamation(T)
511/2018	Shantou Port	Construction(T)
512/2018	Shantou Port	Reclamation(T)
513/2018	Zhujiangkou	Pier Construction(T)
514/2018	Zhujiangkou	Construction(T)
543/2018	Shantou Harbour	Dredging & Exploding(T)
574/2018	Hainan Island	Buoyage(T)

633/2018	Shantou Port	Construction(T)
634/2018	Rongjiang	Pier Construction(T)
635/2018	Jieshi Bay	Construction(T)
636/2018	Daya Bay	Pier Construction(T)
637/2018	Zhujiangkou	Construction(T)
671/2018	Zhujiangkou	Bridge Construction(T)
672/2018	Hainan Island	Pier Construction(T)
673/2018	Hainan Island Southwards	Construction(T)
713/2018	Shantou Port	Dredging(T)
714/2018	Shantou Port	Salvage Procedure(T)
715/2018	Zhujiangkou	Bridge Construction(T)
716/2018	Zhuhai Port	Pier Construction(T)
752/2018	Jinghai Bay and Approaches	Pier Construction(T)
753/2018	Zhujiangkou	Berthing(T)
754/2018	Zhujiangkou	Berthing(T)
755/2018	Hainan Island	Seismic Exploration(T)
790/2018	Chaozhou Port	Construction(T)
791/2018	Zhujiangkou	Construction(T)
792/2018	Qinzhou Port	Fairway Construction(T)
829/2018	Shantou Port	Exploding(T)
857/2018	Zhanjiang Port	Pier Construction(T)
876/2018	Honghai Bay	Dredging(T)
902/2018	Shantou Port	Pier Construction(T)
903/2018	Honghai Bay	Works(T)
904/2018	Zhanjiang Port	Berth Construction(T)
905/2018	Zhanjiang Port	Construction(T)
939/2018	Fangcheng Port	Construction(T)
940/2018	Fangcheng Port	Dredging(T)
941/2018	Fangcheng Port	Dredging(T)
980/2018	Zhujiangkou	Drilling(T)
981/2018	Zhujiangkou	Bridge Construction(T)
982/2018	Zhanjiang Port	Bridge Construction(T)
983/2018	Leizhou Peninsula	Construction(T)
1032/2018	Approachs to Chaozhou Port	Construction(T)
1033/2018	Zhujiangkou	Construction(T)
1034/2018	Tieshan Port	Lightering(T)
1035/2018	Fangcheng Port	Dredging(T)

1062/2018	Zhujiangkou	Pipeline Work(T)
1063/2018	Yangjiang Port	Lightering(T)
1097/2018	Shanwei Port	Pier Construction(T)
1098/2018	Shanwei Port	Works(T)

Blank Page

# HYDROGRAPHIC INFORMATION REPORT SHEET

Name(s) of report sender(s) .....

Mailing address .....

Subject .....

Geographical area .....

Position or area limit ("PA" indicated if applicable) .....

.....

Affected chart(s)/publication(s) .....

Details:

Suggestion(s)/request(s) .....

.....

Signature :

Date:

# HYDROGRAPHIC INFORMATION REPORT SHEET

## INSTRUCTIONS

### 1. Extent of Information to be reported:

a) Discovery or the changes in position, range, depth of uncovered reefs, shoals, wrecks or other obstructions.

b) Discovery or changes of floating objects (e.g buoys, mooring buoys, large scale fishing stakes, floating shipwrecks), magnetic anomalies, discolored water or breakers.

c) Establishments or changes of navigation facilities.

d) Establishments or changes of mooring or berthing facilities (e.g. piers, submarine cables, overhead cables, mooring buoys, breakwaters).

e) Changes in the limit of fairway, anchorages or sailing route.

f) Shortcomings in Chinese coastal port and fairway charts and other relative publications.

### 2. Instructions:

a) Measuring instrument, methods and time should be specified in expressing the location or scope; and the coordinate system should be indicated (1954 Beijing coordinate system or WGS-84 coordinate system).

b) When position expressed in bearing and distance, the origin should be specified; and when position expressed in latitude and longitude, the number, edition and publisher of chart referred to should be specified.

c) Measuring instrument, methods and time of the obstruction or shoal soundings should be indicated. In addition, the sounding datum and whether it makes corrections for the height of the tide should also be indicated.

d) Elevation of a navigational mark should be accompanied by the datum it referred to, and height of a light should indicate whether it refers to that of the top or that of the center.

e) The report should be signed and affix the official seal.

### 3. Remarks:

a) The information reported will be checked upon our receipt and then used to the best advantage which may mean inclusion in due weekly edition of *Notices to Mariners*. Certain amount of compensation will be given to the report senders.

b) Please send the report to Shanghai MSA Survey and Mapping Office. Address: 82 Lane 7, Gongqing Road, Yangpu District, Shanghai.