



NOTICES TO MARINERS

Issue No.44(Total No.890)

Notice No.1286-1314

29 October 2018

CONTENTS

- I Sailing Bulletin
- II Index
- III Notices to Mariners
- IV Temporary Notices

In order to keep navigation safety and make Chinese coastal port and fairway Charts modify timely and accurately, mariners are requested to inform the china MSA immediately of the discovery of new danger, or changes or defects in aids to navigation and of shortcomings in Chinese coastal port and fairway charts or publications. Copies of Navigational warning, Sailing information, and Dynamic aids condition should be sent to Tianjin, Shanghai and Guangdong MSA timely. Departments and mariners may contact Shanghai Marine Chart Press Center or Tianjin, Shanghai and Guangdong MSA to get subscribing information. The Notices to Mariners can also be made through the following websites.

In addition to postal methods, the following additional communication facilities are available:

Tianjin MSA Survey and Mapping Office:	E-mail: hedd@tjmsa.gov.cn Phone: +86(0)22 58873119 Fax: +86(0)22 58873066
Shanghai Marine Chart Press Center:	E-mail: gztg@shmsa.gov.cn Phone: +86(0)21 65806386 Fax: +86(0)21 65679011
Guangdong MSA Survey and Mapping Office:	E-mail: hcmal@gdmsa.gov.cn Phone: +86(0)20 34084083 Fax: +86(0)20 34084020
China MSA Nautical Charts&Books Publisher:	Web: www.chart.gov.cn

The Maritime Safety Administration of the People's Republic of China

Explanatory Notes

1. The Notices which publish the information about essential changing feature of Chinese coastal sea area and works at sea, is mainly used to correct the Chinese coastal port and fairway Charts and offer navigation safety information for mariners.
2. The information published in the notice origins from the marine information, the navigational warning, aids dynamics as well as the hydrographic achievements, which are issued by Maritime Administration. The additional source comes from shipping, fairway, sea, Harbour affairs, and fishing politics department.
3. The Notices include the Sailing Bulletin, the Notices to Mariners and Temporary Notices.
 - a) Sailing Bulletin announces rules and regulations of navigation, the printing, correcting and cancellation of publication, and the marine information which is promulgate by MSA and has important relationship which navigation safety. It is not used to correct the Charts.
 - b) The Notices to Mariners is used for user to correct related Chinese coastal port and fairway Charts. The number in parentheses behind the Chart No. indicates that only parts of the Notices related to this chart. The number in square bracket illustrated the previous update notice information.
 - c) The Temporary Notices published for the temporary establishment, cancellation, variation as well as works at sea. The Chart No. lists for user's convenience when mariners look up for the details.
4. Geographical position refer to the horizontal datum of the current edition of each affected chart. The 2000 national geodetic coordinate system which we adopt equals to WGS-84 world geodetic coordinate system in usage. The sounding datum refers to the level of Lowest Astronomical Tide and the elevation uses 1985 national vertical datum. Bearings are true reckoned clockwise from 000° to 359°. Those relating to lights are from seaward. The height of the lighthouse or light beacon is referred to Mean High Water Springs.
5. For symbols used in the Notices to Mariners, see GB12319-1998.
6. The unit in the Notices complies with the international standard unit of measurement, with the Chinese characters replaced by symbol and alphabet, such as degrees (°), minutes (′) and seconds (″), meters (m), kilometers (km) or nautical miles (M).

SAILING BULLETIN

1,Publication Information

1.New Chart Information

No.	Chart No.	Name	Scale	Date	Note
1	12314	INNER PORT OF DALIAN	1:10000	2018年9月第2版	
2	12316	LIUSHUTUN AREA	1:10000	2018年9月第2版	
3	12318	BEILIANG HARBOUR AND HESHANGDAO HARBOUR	1:10000	2018年9月第2版	
4	37101	RIZHAO PORT	1:75000	2018年9月第4版	
5	37123	LANSHAN HARBOUR	1:10000	2018年10月第7版	
6	44126	WUSONGKOU TO LIUHEKOU	1:25000	2018年9月第27版	
7	44211	WUSONGKOU TO GAOQIAOGANG	1:10000	2018年9月第7版	
8	44212	GAOQIAOGANG TO RIHUIGANG	1:10000	2018年9月第7版	
9	44253	GAOQIAO FAIRWAY	1:5000	2018年9月第15版	
10	44267	YINGTAOHE TO MINHANG SHIPYARD	1:5000	2018年9月第3版	
11	81203	GUANG'AO HARBOUR	1:15000	2018年9月第7版	
12	84221	HONG KONG-ZHUHAI- MACAO BRIDGE AND APPROACHES	1:50000	2018年10月第2版	

2.Disused Chart Information

No.	Chart No.	Name	Scale	Date	Note
1	12314	INNER PORT OF DALIAN	1:10000	2014年11月第1版	
2	12316	LIUSHUTUN AREA	1:10000	2014年11月第1版	

No.	Chart No.	Name	Scale	Date	Note
3	12318	BEILIANG HARBOUR AND HESHANGDAO HARBOUR	1:10000	2014年10月第1版	
4	37101	RIZHAO PORT	1:75000	2017年1月第3版	
5	37123	LANSHAN HARBOUR	1:10000	2018年3月第6版	
6	44126	WUSONGKOU TO LIUHEKOU	1:25000	2018年6月第26版	
7	44211	WUSONGKOU TO GAOQIAOGANG	1:10000	2016年6月第6版	
8	44212	GAOQIAOGANG TO RIHUIGANG	1:10000	2016年11月第6版	
9	44253	GAOQIAO FAIRWAY	1:5000	2018年5月第14版	
10	44267	YINGTAOHE TO MINHANG SHIPYARD	1:5000	2014年9月第2版	
11	81203	GUANG'AO HARBOUR	1:15000	2017年10月第6版	
12	84221	HONG KONG-ZHUHAI- MACAO BRIDGE AND APPROACHES	1:50000	2016年7月第1版	

INDEX

1,GEOGRAPHICAL INDEX

Bohai Sea	Jinzhou Gulf	(1304)
	Yingkou Port	(1305)
	Tianjin Port	(1306)
	Laizhou Gulf	(1307)
	Dongying Port	(1308)
Yellow Sea	Dalian	(1301)
	Dalian Port	(1302),(1303)
	Qingdao Port	(1309)
	Shandong South Coastal	(1286)
East China Sea	Changjiangkou and Approaches	(1310)
	Zhoushan Islands	(1311)
	Lingjiang	(1312)
Taiwan Strait	Xinghua Bay	(1313)
South China Sea	Zhujiangkou	(1287),(1288),(1289),(1290), (1291),(1292)
	Wanshan Islands	(1293)
	Luhuan Island Southeastwards	(1294)
	Qiongzhou Strait	(1295),(1296)
	West Leizhou Peninsula Coastal	(1297),(1298)
Beibu Gulf	Qinzhou Port	(1314)
	Correction	(1299)
	Chart Correction	(1300)

2,INDEX OF CHARTS AFFECTED

Chart No.	Notice No.	Notice No. (T)
12001		1304
12112		1301
12312		1302
12314		1302,1303
13114		1305
23135		1306
32201		1308
33001		1307
36123		1309
1306	1286	
44001	1299	
44121	1299	
44126		1310
44134		1310
44173	1299	
52136		1311
54312		1312
62002		1313
62661		1313
63001		1313
2308	1299	
84001	1287,1288,1289,1290,1291,1292,1293,1300	
84002	1287,1288,1289,1290,1291,1292,1293,1300	
84203	1287,1292,1293	
84204	1289,1294	
84206	1287,1288,1289,1290,1291,1292,1293	
84211	1287,1288,1289,1291,1292	
84212	1288,1289,1290,1291	
84218	1288,1289,1293,1294	
84219	1288,1289	
84220	1288,1289,1290,1291	
84221	1287,1288,1289,1290,1291,1292,1293,1294	
84224	1290	
84227	1288,1289,1290,1291	
84248	1288,1289	
88001	1298	

Notices to Mariners

1286.Yellow Sea – Shandong South Coastal – Wreck

Move the wreck named "鲁胶渔 60062" 轮 from position $35^{\circ}29'42''.0N, 122^{\circ}56'18''.0E$ to new position $35^{\circ}29'40''.7N, 122^{\circ}56'26''.5E$, characteristic changed: "⚓(2017)".

注:沉船为"鲁胶渔 60062"轮,呈正坐姿态沉没于海底,船体大致走向为西南-东北走向,船长约30m,宽约5m,船体高出海底约9.2m。

Chart 1306[2018-1275]

Source Tianjin Hydrographic Centre

1287.South China Sea – Zhujiangkou – Dayushan Southwestwards – Light Vessel

Amend "桂山北^{(A)6s}_{莫(雷)}" to "桂山北^{(A)6s}_{莫(雷)}" in position $22^{\circ}10'51''.9N, 113^{\circ}49'46''.0E$.

Chart 84001 (with chart unchanged)[2018-1280]

84002 (with chart unchanged)[2018-1282]

84203[2018-1280] 84206[2018-1282] 84211[2018-350]

84221[2018-] 3314[2018-1280]

Source NTM 2018-(28)-1181

1288.South China Sea – Zhujiangkou – Aids

Delete the aids and note in the following position:

Name	Position
(1)港珠澳大桥岛隧工程5号水文监测灯浮标	$22^{\circ}17'25''.0N, 113^{\circ}50'06''.0E$
(2)西人工岛1号灯浮标	$22^{\circ}16'26''.8N, 113^{\circ}47'34''.2E$
(3)西人工岛2号灯浮标	$22^{\circ}16'26''.8N, 113^{\circ}46'29''.6E$
(4)西人工岛3号灯浮标	$22^{\circ}17'29''.0N, 113^{\circ}46'29''.6E$
(5)西人工岛4号灯浮标	$22^{\circ}17'29''.0N, 113^{\circ}47'34''.2E$
(6)5号灯浮标	$22^{\circ}17'32''.0N, 113^{\circ}47'44''.0E$
(7)D2号灯浮标	$22^{\circ}16'20''.4N, 113^{\circ}50'25''.5E$
(8)D3号灯浮标	$22^{\circ}17'38''.4N, 113^{\circ}50'25''.5E$
(9)F1号灯浮标	$22^{\circ}16'20''.4N, 113^{\circ}50'10''.8E$
(10)F2号灯浮标	$22^{\circ}16'20''.4N, 113^{\circ}49'54''.7E$
(11)F3号灯浮标	$22^{\circ}16'20''.4N, 113^{\circ}49'40''.4E$
(12)F4号灯浮标	$22^{\circ}16'20''.4N, 113^{\circ}49'15''.9E$
(13)F5号灯浮标	$22^{\circ}16'20''.4N, 113^{\circ}49'28''.2E$

(14)F6号灯浮标	22°17'02".6N,113°49'15".9E
(15)F8号灯浮标	22°17'38".4N,113°49'36".8E
(16)F9号灯浮标	22°17'38".4N,113°49'54".6E
(17)F10号灯浮标	22°17'38".4N,113°50'10".7E
(18)港珠澳大桥G0号灯浮标	22°16'27".4N,113°46'07".0E
(19)港珠澳大桥G1号灯浮标	22°16'28".9N,113°45'12".9E
(20)港珠澳大桥G2号灯浮标	22°16'28".4N,113°43'26".8E
(21)港珠澳大桥G2-1号灯浮标	22°16'26".3N,113°43'08".7E
(22)港珠澳大桥G2-2号灯浮标	22°16'22".1N,113°42'50".1E
(23)港珠澳大桥G2-3号灯浮标	22°16'15".5N,113°42'31".6E
(24)港珠澳大桥G3号灯浮标	22°16'07".2N,113°42'14".4E
(25)港珠澳大桥G3-1号灯浮标	22°15'56".8N,113°41'58".4E
(26)港珠澳大桥G3-2号灯浮标	22°15'44".5N,113°41'43".6E
(27)港珠澳大桥G3-3号灯浮标	22°15'31".2N,113°41'29".5E
(28)港珠澳大桥G4号灯浮标	22°15'19".9N,113°41'15".6E
(29)港珠澳大桥G4-1号灯浮标	22°15'09".4N,113°41'00".8E
(30)港珠澳大桥G4-2号灯浮标	22°15'00".0N,113°40'44".9E
(31)港珠澳大桥G5号灯浮标	22°14'51".5N,113°40'28".2E
(32)港珠澳大桥G5-1号灯浮标	22°14'44".1N,113°40'10".8E
(33)港珠澳大桥G5-2号灯浮标	22°14'37".9N,113°39'52".8E
(34)港珠澳大桥G6号灯浮标	22°14'32".9N,113°39'34".2E
(35)港珠澳大桥G6-1号灯浮标	22°14'29".7N,113°39'21".4E
(36)港珠澳大桥G6-2号灯浮标及雷达应答器	22°14'16".3N,113°38'30".9E
(37)港珠澳大桥G7号灯浮标	22°14'14".1N,113°38'24".9E
(38)港珠澳大桥G7-1号灯浮标	22°13'42".5N,113°37'30".1E
(39)港珠澳大桥G13号灯浮标	22°14'49".9N,113°37'21".4E
(40)港珠澳大桥G13-1号灯浮标及雷达应答器	22°15'09".3N,113°37'59".3E
(41)港珠澳大桥G14-1号灯浮标	22°15'12".5N,113°38'07".7E
(42)港珠澳大桥G14-2号灯浮标	22°15'27".8N,113°39'04".5E
(43)港珠澳大桥G15号灯浮标	22°15'31".0N,113°39'17".4E
(44)港珠澳大桥G15-1号灯浮标	22°15'36".0N,113°39'35".5E
(45)港珠澳大桥G15-2号灯浮标	22°15'42".0N,113°39'51".7E
(46)港珠澳大桥G15-3号灯浮标	22°15'49".6N,113°40'07".9E
(47)港珠澳大桥G16号灯浮标	22°15'58".8N,113°40'23".5E

(48)港珠澳大桥 G16-1 号灯浮标	22°16′08″.3N,113°40′37″.0E
(49)港珠澳大桥 G16-2 号灯浮标	22°16′12″.3N,113°40′41″.9E
(50)港珠澳大桥 G16-3 号灯浮标	22°16′16″.5N,113°40′46″.8E
(51)港珠澳大桥 G17 号灯浮标	22°16′20″.8N,113°40′51″.4E
(52)港珠澳大桥 G17-1 号灯浮标	22°16′25″.9N,113°40′56″.7E
(53)港珠澳大桥 G17-2 号灯浮标	22°16′31″.9N,113°41′03″.2E
(54)港珠澳大桥 G17-3 号灯浮标	22°16′37″.5N,113°41′09″.9E
(55)港珠澳大桥 G18 号灯浮标	22°16′42″.8N,113°41′16″.7E
(56)港珠澳大桥 G18-1 号灯浮标	22°16′48″.0N,113°41′23″.8E
(57)港珠澳大桥 G18-2 号灯浮标	22°16′52″.8N,113°41′31″.2E
(58)港珠澳大桥 G18-3 号灯浮标	22°17′03″.6N,113°41′50″.3E
(59)港珠澳大桥 G19 号灯浮标	22°17′12″.7N,113°42′10″.5E
(60)港珠澳大桥 G19-1 号灯浮标	22°17′19″.7N,113°42′31″.6E
(61)港珠澳大桥 G19-2 号灯浮标	22°17′24″.8N,113°42′53″.4E
(62)港珠澳大桥 G19-3 号灯浮标	22°17′27″.9N,113°43′15″.6E
(63)港珠澳大桥 G20 号灯浮标	22°17′29″.2N,113°45′12″.7E
(64)港珠澳大桥 G20-1 号灯浮标	22°17′31″.0N,113°46′07″.0E
(65)港珠澳大桥 Q1 号灯浮标	22°15′58″.8N,113°43′59″.8E
(66)港珠澳大桥 Q2 号灯浮标	22°15′58″.8N,113°43′48″.7E
(67)港珠澳大桥 Q3 号灯浮标	22°16′41″.9N,113°43′59″.7E
(68)港珠澳大桥 Q4 号灯浮标	22°16′41″.9N,113°43′48″.6E
(69)港珠澳大桥 Q5 号灯浮标	22°17′15″.9N,113°43′59″.7E
(70)港珠澳大桥 Q6 号灯浮标	22°17′15″.9N,113°43′48″.6E
(71)港珠澳大桥 Q7 号灯浮标	22°17′59″.2N,113°43′59″.6E
(72)港珠澳大桥 Q8 号灯浮标	22°17′59″.2N,113°43′48″.5E
(73)港珠澳大桥 Q9 号灯浮标及雷达应答器	22°14′58″.5N,113°43′54″.4E
(74)港珠澳大桥 Q10 号灯浮标及雷达应答器	22°18′59″.2N,113°43′53″.9E
(75)港珠澳大桥 J1 号灯浮标	22°14′22″.6N,113°39′05″.5E
(76)港珠澳大桥 J8 号灯浮标	22°15′25″.1N,113°38′41″.9E
(77)港珠澳大桥 5 号灯桩	22°13′10″.7N,113°35′43″.7E
(78)港珠澳大桥 6 号灯桩	22°13′11″.7N,113°35′43″.0E
(79)港珠澳大桥 9 号桥涵标	22°13′13″.1N,113°35′47″.6E
(80)港珠澳大桥 10 号桥涵标	22°13′14″.1N,113°35′46″.9E
(81)港珠澳大桥 13 号灯桩	22°13′15″.6N,113°35′51″.5E

(82)港珠澳大桥 14 号灯桩	22°13'16".6N,113°35'50".7E
(83)港珠澳大桥 41 号灯桩	22°16'58".5N,113°43'46".1E
(84)港珠澳大桥 42 号灯桩	22°16'59".6N,113°43'46".1E
(85)港珠澳大桥 43 号桥涵标	22°16'58".5N,113°43'48".1E
(86)港珠澳大桥 44 号桥涵标	22°16'59".6N,113°43'48".1E
(87)港珠澳大桥 45 号桥涵标	22°16'58".5N,113°43'54".0E
(88)港珠澳大桥 46 号桥涵标	22°16'59".6N,113°43'54".0E
(89)港珠澳大桥 47 号桥涵标	22°16'58".5N,113°44'00".0E
(90)港珠澳大桥 48 号桥涵标	22°16'59".6N,113°44'00".0E
(91)港珠澳大桥 49 号灯桩	22°16'58".6N,113°44'02".0E
(92)港珠澳大桥 50 号灯桩	22°16'59".7N,113°44'02".0E

Chart 84001 (3,5,7,20,36,40,47,63~65,72~76,79,87) (with chart unchanged) [2018-1287]
84002 (5,7,18,20,36,40,47,63~65,72~76,79,87) (with chart unchanged)
[2018-1287]
84206 (2~5,7,8,12,15,18~20,31,35,36,40,42,47,59,63~65,68,69,72~76,79,87)
[2018-1287]
84211 (1~3,7,9,12,18,19) [2018-1287]
84212 (1~9,12,15,16,18~20,23,24,59,60,63~72,74,85,87,90) [2018-1186]
84218 (20,23~31,34~52,65,66,73,75~77,79,82) [2018-1251]
84219 (23~30,40~60,76) [2016-] 84220 (1,2,6~9,12,15,16) [2018-1186]
84221 (2~5,7,8,15,18~20,31,35,36,40,42,47,59,63~64,68,69,72~76,79,87)
(with chart unchanged) [2018-1287]
84227 (2~6,12,14) (18,64 with chart unchanged) [2018-1185]
84248 (77~82) [2018-1251]

Source Guangdong MSA Hongkong – Zhuhai – Macao Bridge 003/2018






















1289. South China Sea – Zhujiangkou – Lingding Fairway – Aids

1) Delete the light-buoy and note in the following position:



































Name	Position
(1)港珠澳大桥 G9 号灯浮标	22°13'07".1N,113°36'34".4E
(2)港珠澳大桥 G10 号灯浮标	22°12'28".5N,113°35'33".9E
(3)港珠澳大桥 G11 号灯浮标	22°13'20".3N,113°35'00".2E
(4)港珠澳大桥 G12 号灯浮标	22°13'58".8N,113°36'00".8E
(5)九洲港 2 号灯浮标	22°10'26".4N,113°37'39".1E




















(6)九洲港3号灯浮标	22°10'23".4N,113°37'34".1E
(7)九洲港4号灯浮标	22°11'27".4N,113°37'00".1E
(8)九洲港5号灯浮标	22°11'24".4N,113°36'55".1E
(9)九洲港6号灯浮标	22°12'23".4N,113°36'23".0E
(10)九洲港7号灯浮标	22°12'20".5N,113°36'18".0E
(11)九洲港8号灯浮标	22°13'00".7N,113°35'59".1E
(12)九洲港9号灯浮标	22°12'57".5N,113°35'54".2E
(13)九洲港12号灯浮标	22°13'29".9N,113°35'40".2E
(14)九洲港13号灯浮标	22°13'26".7N,113°35'35".4E
(15)九洲港14号灯浮标	22°14'09".4N,113°35'14".7E
(16)九洲港15号灯浮标	22°14'06".6N,113°35'09".6E

2) Insert the aids in the following position:

Name	Position	Characteristic
(17)港珠澳大桥警1号灯浮标	22°16'27".0N,113°50'46".0E	(警1)  莫(C)黄12s(同闪)
(18)港珠澳大桥警2号灯浮标	22°17'16".9N,113°51'04".1E	(警2)  莫(C)黄12s(同闪)
(19)港珠澳大桥警3号灯浮标	22°16'37".0N,113°49'42".6E	(警3)  莫(C)黄12s(同闪)
(20)港珠澳大桥警4号灯浮标	22°17'28".2N,113°49'51".8E	(警4)  莫(C)黄12s(同闪)
(21)港珠澳大桥警5号灯浮标	22°16'57".8N,113°49'47".2E	(警5)  莫(C)黄12s(同闪)
(22)港珠澳大桥警6号灯浮标	22°16'57".7N,113°47'39".7E	(警6)  莫(C)黄12s(同闪)
(23)港珠澳大桥警7号灯浮标	22°16'26".8N,113°47'39".8E	(警7)  莫(C)黄12s(同闪)
(24)港珠澳大桥警8号灯浮标	22°17'31".8N,113°47'39".7E	(警8)  莫(C)黄12s(同闪)
(25)港珠澳大桥警9号灯浮标	22°16'26".7N,113°46'32".5E	(警9)  莫(C)黄12s(同闪)
(26)港珠澳大桥警10号灯浮标	22°17'31".8N,113°46'32".4E	(警10)  莫(C)黄12s(同闪)
(27)港珠澳大桥警11号灯浮标	22°16'27".4N,113°46'07".0E	(警11)  莫(P)黄12s(同闪)
(28)港珠澳大桥警12号灯浮标	22°17'31".0N,113°46'07".0E	(警12)  莫(P)黄12s(同闪)
(29)港珠澳大桥警13号灯浮标	22°16'28".9N,113°45'12".9E	(警13)  莫(P)黄12s(同闪)
(30)港珠澳大桥警14号灯浮标	22°17'29".2N,113°45'12".8E	(警14)  莫(P)黄12s(同闪)
(31)港珠澳大桥警15号灯浮标	22°16'28".8N,113°44'41".7E	(警15)  莫(P)黄12s(同闪)
(32)港珠澳大桥警16号灯浮标	22°17'29".2N,113°44'41".6E	(警16)  莫(P)黄12s(同闪)
(33)港珠澳大桥警17号灯浮标	22°16'28".4N,113°43'26".8E	(警17)  莫(P)黄12s(同闪)
(34)港珠澳大桥警18号灯浮标	22°17'27".9N,113°43'15".6E	(警18)  莫(P)黄12s(同闪)
(35)港珠澳大桥警19号灯浮标	22°16'26".3N,113°43'08".7E	(警19)  莫(P)黄12s(同闪)
(36)港珠澳大桥警20号灯浮标	22°17'24".8N,113°42'53".4E	(警20)  莫(P)黄12s(同闪)
(37)港珠澳大桥警21号灯浮标	22°16'22".1N,113°42'50".1E	(警21)  莫(P)黄12s(同闪)

(38)港珠澳大桥警22号灯浮标	22°17'19".7N,113°42'31".6E (警22)	莫(P)黄12s(同闪)
(39)港珠澳大桥警23号灯浮标	22°16'15".5N,113°42'31".6E (警23)	莫(P)黄12s(同闪)
(40)港珠澳大桥警24号灯浮标	22°17'12".7N,113°42'10".5E (警24)	莫(P)黄12s(同闪)
(41)港珠澳大桥警25号灯浮标	22°16'07".2N,113°42'14".4E (警25)	莫(P)黄12s(同闪)
(42)港珠澳大桥警26号灯浮标	22°17'03".6N,113°41'50".3E (警26)	莫(P)黄12s(同闪)
(43)港珠澳大桥警27号灯浮标	22°15'56".8N,113°41'58".4E (警27)	莫(P)黄12s(同闪)
(44)港珠澳大桥警28号灯浮标	22°16'52".8N,113°41'31".2E (警28)	莫(P)黄12s(同闪)
(45)港珠澳大桥警29号灯浮标	22°15'44".5N,113°41'43".6E (警29)	莫(P)黄12s(同闪)
(46)港珠澳大桥警30号灯浮标	22°16'42".8N,113°41'16".7E (警30)	莫(P)黄12s(同闪)
(47)港珠澳大桥警31号灯浮标	22°15'31".2N,113°41'29".5E (警31)	莫(P)黄12s(同闪)
(48)港珠澳大桥警32号灯浮标	22°16'31".9N,113°41'03".2E (警32)	莫(P)黄12s(同闪)
(49)港珠澳大桥警33号灯浮标	22°15'19".9N,113°41'15".6E (警33)	莫(P)黄12s(同闪)
(50)港珠澳大桥警34号灯浮标	22°16'20".8N,113°40'51".4E (警34)	莫(P)黄12s(同闪)
(51)港珠澳大桥警35号灯浮标	22°15'09".4N,113°41'00".8E (警35)	莫(P)黄12s(同闪)
(52)港珠澳大桥警36号灯浮标	22°16'08".3N,113°40'37".0E (警36)	莫(P)黄12s(同闪)
(53)港珠澳大桥警37号灯浮标	22°15'00".0N,113°40'44".9E (警37)	莫(P)黄12s(同闪)
(54)港珠澳大桥警38号灯浮标	22°15'58".8N,113°40'23".5E (警38)	莫(P)黄12s(同闪)
(55)港珠澳大桥警39号灯浮标	22°14'51".5N,113°40'28".2E (警39)	莫(P)黄12s(同闪)
(56)港珠澳大桥警40号灯浮标	22°15'49".7N,113°40'07".9E (警40)	莫(P)黄12s(同闪)
(57)港珠澳大桥警41号灯浮标	22°14'44".1N,113°40'10".8E (警41)	莫(P)黄12s(同闪)
(58)港珠澳大桥警42号灯浮标	22°15'42".0N,113°39'51".7E (警42)	莫(P)黄12s(同闪)
(59)港珠澳大桥警43号灯浮标	22°14'37".9N,113°39'52".8E (警43)	莫(P)黄12s(同闪)
(60)港珠澳大桥警44号灯浮标	22°15'36".0N,113°39'35".5E (警44)	莫(P)黄12s(同闪)
(61)港珠澳大桥警45号灯浮标	22°14'32".9N,113°39'34".2E (警45)	莫(P)黄12s(同闪)
(62)港珠澳大桥警46号灯浮标	22°15'31".0N,113°39'17".4E (警46)	莫(P)黄12s(同闪)
(63)港珠澳大桥警47号灯浮标	22°14'18".3N,113°38'37".4E (警47)	莫(P)黄12s(同闪)
(64)港珠澳大桥警48号灯浮标	22°15'16".5N,113°38'20".5E (警48)	莫(P)黄12s(同闪)
(65)港珠澳大桥警49号灯浮标	22°14'04".9N,113°38'06".0E (警49)	莫(P)黄12s(同闪)
(66)港珠澳大桥警50号灯浮标	22°15'04".9N,113°37'48".7E (警50)	莫(P)黄12s(同闪)
(67)港珠澳大桥警51号灯浮标	22°13'42".5N,113°37'30".1E (警51)	莫(P)黄12s(同闪)
(68)港珠澳大桥警52号灯浮标	22°14'49".9N,113°37'21".4E (警52)	莫(P)黄12s(同闪)
(69)港珠澳大桥警53号灯浮标	22°13'07".1N,113°36'34".4E (警53)	莫(P)黄12s(同闪)
(70)港珠澳大桥警54号灯浮标	22°13'58".8N,113°36'00".8E (警54)	莫(P)黄12s(同闪)
(71)港珠澳大桥警55号灯浮标	22°12'37".8N,113°35'48".2E (警55)	莫(P)黄12s(同闪)

(72)港珠澳大桥警 56 号灯浮标	22°13'29".4N,113°35'14".7E	(警 56)  莫(P)黄 12s(同闪)
(73)港珠澳大桥警 57 号灯浮标	22°12'28".5N,113°35'33".9E	(警 57)  莫(P)黄 12s(同闪)
(74)港珠澳大桥警 58 号灯浮标	22°13'20".3N,113°35'00".2E	(警 58)  莫(P)黄 12s(同闪)
(75)港珠澳大桥青州航道 1 号灯浮标及 AIS 航标	22°15'59".0N,113°44'07".9E	(1)  快绿(同闪) AIS
(76)港珠澳大桥青州航道 2 号灯浮标及 AIS 航标	22°15'59".0N,113°43'40".5E	(2)  快红(同闪) AIS
(77)港珠澳大桥青州航道 3 号灯浮标	22°16'42".1N,113°44'07".8E	(3)  快绿(同闪)
(78)港珠澳大桥青州航道 4 号灯浮标	22°16'42".0N,113°43'40".5E	(4)  快红(同闪)
(79)港珠澳大桥青州航道 5 号灯浮标	22°17'16".1N,113°44'07".7E	(5)  快绿(同闪)
(80)港珠澳大桥青州航道 6 号灯浮标	22°17'16".0N,113°43'40".4E	(6)  快红(同闪)
(81)港珠澳大桥青州航道 7 号灯浮标及 AIS 航标	22°17'59".4N,113°44'07".6E	(7)  快绿(同闪) AIS
(82)港珠澳大桥青州航道 8 号灯浮标及 AIS 航标	22°17'59".3N,113°43'40".3E	(8)  快红(同闪) AIS
(83)港珠澳大桥青州航道 V1 号 AIS 虚拟航标	22°15'59".0N,113°43'59".8E	(V1)  V-AIS
(84)港珠澳大桥青州航道 V2 号 AIS 虚拟航标	22°15'59".0N,113°43'48".7E	(V2)  V-AIS
(85)港珠澳大桥青州航道 V3 号 AIS 虚拟航标	22°16'42".0N,113°43'59".7E	(V3)  V-AIS
(86)港珠澳大桥青州航道 V4 号 AIS 虚拟航标	22°16'42".0N,113°43'48".6E	(V4)  V-AIS
(87)港珠澳大桥青州航道 V5 号 AIS 虚拟航标	22°17'16".1N,113°43'59".7E	(V5)  V-AIS
(88)港珠澳大桥青州航道 V6 号 AIS 虚拟航标	22°17'16".0N,113°43'48".6E	(V6)  V-AIS
(89)港珠澳大桥青州航道 V7 号 AIS 虚拟航标	22°17'59".4N,113°43'59".6E	(V7)  V-AIS
(90)港珠澳大桥青州航道 V8 号 AIS 虚拟航标	22°17'59".4N,113°43'48".5E	(V8)  V-AIS
(91)港珠澳大桥江海航道 1 号灯浮标及 AIS 航标	22°14'26".8N,113°39'19".4E	(1)  快绿(同闪) AIS
(92)港珠澳大桥江海航道 2 号灯浮标及 AIS 航标	22°14'20".6N,113°38'54".8E	(2)  快红(同闪) AIS
(93)港珠澳大桥江海航道 3 号灯浮标	22°14'42".5N,113°39'14".8E	(3)  快绿(同闪)
(94)港珠澳大桥江海航道 4 号灯浮标	22°14'36".3N,113°38'50".2E	(4)  快红(同闪)
(95)港珠澳大桥江海航道 5 号灯浮标	22°15'13".9N,113°39'05".7E	(5)  快绿(同闪)
(96)港珠澳大桥江海航道 6 号灯浮标	22°15'07".7N,113°38'41".1E	(6)  快红(同闪)
(97)港珠澳大桥江海航道 7 号灯浮标及 AIS 航标	22°15'29".6N,113°39'01".2E	(7)  快绿(同闪) AIS
(98)港珠澳大桥江海航道 8 号灯浮标及 AIS 航标	22°15'23".4N,113°38'36".6E	(8)  快红(同闪) AIS
(99)港珠澳大桥江海航道 V1 号 AIS 虚拟航标	22°14'25".6N,113°39'14".3E	(V1)  V-AIS
(100)港珠澳大桥江海航道 V2 号 AIS 虚拟航标	22°14'21".9N,113°38'59".8E	(V2)  V-AIS
(101)港珠澳大桥江海航道 V3 号 AIS 虚拟航标	22°14'41".3N,113°39'09".8E	(V3)  V-AIS
(102)港珠澳大桥江海航道 V4 号 AIS 虚拟航标	22°14'37".6N,113°38'55".3E	(V4)  V-AIS
(103)港珠澳大桥江海航道 V5 号 AIS 虚拟航标	22°15'12".6N,113°39'00".7E	(V5)  V-AIS
(104)港珠澳大桥江海航道 V6 号 AIS 虚拟航标	22°15'08".9N,113°38'46".2E	(V6)  V-AIS
(105)港珠澳大桥江海航道 V7 号 AIS 虚拟航标	22°15'28".3N,113°38'56".1E	(V7)  V-AIS

(106)港珠澳大桥江海航道 V8 号 AIS 虚拟航标	22°15'24".6N,113°38'41".6E	(V8)  V-AIS
(107)九洲港 2 号灯浮标	22°10'24".0N,113°37'32".0E	(2)  闪红 4s
(108)九洲港 3 号灯浮标	22°10'27".0N,113°37'37".0E	(3)  闪绿 4s
(109)九洲港 4 号灯浮标	22°11'25".0N,113°36'53".0E	(4)  闪红 4s
(110)九洲港 5 号灯浮标	22°11'28".0N,113°36'58".0E	(5)  闪绿 4s
(111)九洲港 6 号灯浮标	22°12'20".5N,113°36'18".4E	(6)  闪红 4s(同闪)
(112)九洲港 7 号灯浮标	22°12'23".6N,113°36'23".3E	(7)  闪绿 4s(同闪)
(113)九洲港 8 号灯浮标	22°12'57".6N,113°35'54".4E	(8)  闪红 4s(同闪)
(114)九洲港 9 号灯浮标	22°13'00".8N,113°35'59".2E	(9)  闪绿 4s(同闪)
(115)九洲港 10 号灯浮标	22°13'26".7N,113°35'35".5E	(10)  闪红 4s(同闪)
(116)九洲港 11 号灯浮标	22°13'29".9N,113°35'40".3E	(11)  闪绿 4s(同闪)
(117)九洲港 12 号灯浮标	22°14'06".6N,113°35'09".6E	(12)  闪红 4s(同闪)
(118)九洲港 13 号灯浮标	22°14'10".3N,113°35'14".2E	(13)  闪绿 4s(同闪)
(119)青州桥墩 1 号灯桩	22°16'58".6N,113°44'10".4E	(1) ★ 快黄 4M(同闪)
(120)青州桥墩 2 号灯桩	22°16'59".6N,113°44'10".4E	(2) ★ 快黄 4M(同闪)
(121)青州桥墩 3 号灯桩	22°16'58".6N,113°44'02".1E	(3) ★ 快黄 4M(同闪)
(122)青州桥墩 4 号灯桩	22°16'59".6N,113°44'02".1E	(4) ★ 快黄 4M(同闪)
(123)青州桥墩 5 号灯桩	22°16'58".6N,113°43'46".1E	(5) ★ 快黄 4M(同闪)
(124)青州桥墩 6 号灯桩	22°16'59".7N,113°43'46".1E	(6) ★ 快黄 4M(同闪)
(125)青州桥墩 7 号灯桩	22°16'58".6N,113°43'37".9E	(7) ★ 快黄 4M(同闪)
(126)青州桥墩 8 号灯桩	22°16'59".5N,113°43'37".9E	(8) ★ 快黄 4M(同闪)
(127)青州桥梁 1 号桥涵标	22°16'58".5N,113°44'06".3E	(1)  定绿 2M
(128)青州桥梁 2 号桥涵标	22°16'59".7N,113°44'06".3E	(2)  定红 2M
(129)青州桥梁 3 号桥涵标	22°16'58".5N,113°43'59".7E	(3) ▲ 闪绿 4s2M
(130)青州桥梁 4 号桥涵标	22°16'59".7N,113°43'59".7E	(4) ▲ 闪绿 4s2M
(131)青州桥梁 5 号桥涵标及雷达应答器	22°16'58".5N,113°43'54".1E	(5)  定绿 2M 雷康(N)
(132)青州桥梁 6 号桥涵标	22°16'59".7N,113°43'54".1E	(6)  定绿 2M
(133)青州桥梁 7 号桥涵标	22°16'58".4N,113°43'48".6E	(7) ■ 闪红 4s2M
(134)青州桥梁 8 号桥涵标	22°16'59".7N,113°43'48".6E	(8) ■ 闪红 4s2M
(135)青州桥梁 9 号桥涵标	22°16'58".4N,113°43'41".9E	(9)  定红 2M
(136)青州桥梁 10 号桥涵标	22°16'59".7N,113°43'41".9E	(10)  定绿 2M
(137)江海桥墩 1 号灯桩	22°14'57".8N,113°39'11".2E	(1) ★ 快黄 4M(同闪)
(138)江海桥墩 2 号灯桩	22°14'58".9N,113°39'10".9E	(2) ★ 快黄 4M(同闪)
(139)江海桥墩 3 号灯桩	22°14'56".7N,113°39'06".9E	(3) ★ 快黄 4M(同闪)

(140)江海桥墩4号灯桩	22°14'57".9N,113°39'06".5E	(4)★快黄4M(同闪)
(141)江海桥墩5号灯桩	22°14'54".5N,113°38'58".2E	(5)★快黄4M(同闪)
(142)江海桥墩6号灯桩	22°14'55".7N,113°38'57".8E	(6)★快黄4M(同闪)
(143)江海桥墩7号灯桩	22°14'52".3N,113°38'49".5E	(7)★快黄4M(同闪)
(144)江海桥墩8号灯桩	22°14'53".5N,113°38'49".1E	(8)★快黄4M(同闪)
(145)江海桥墩9号灯桩	22°14'51".3N,113°38'45".1E	(9)★快黄4M(同闪)
(146)江海桥墩10号灯桩	22°14'52".4N,113°38'44".8E	(10)★快黄4M(同闪)
(147)江海桥梁1号桥涵标	22°14'57".2N,113°39'09".0E	(1)☐定绿2M
(148)江海桥梁2号桥涵标	22°14'58".4N,113°39'08".7E	(2)☒定红2M
(149)江海桥梁3号桥涵标	22°14'55".6N,113°39'02".5E	(3)☐定绿2M
(150)江海桥梁4号桥涵标	22°14'56".8N,113°39'02".2E	(4)☒定红2M
(151)江海桥梁5号桥涵标	22°14'53".4N,113°38'53".8E	(5)☒定红2M
(152)江海桥梁6号桥涵标	22°14'54".6N,113°38'53".5E	(6)☐定绿2M
(153)江海桥梁7号桥涵标	22°14'51".8N,113°38'47".3E	(7)☒定红2M
(154)江海桥梁8号桥涵标	22°14'53".0N,113°38'46".9E	(8)☐定绿2M
(155)九洲桥墩1号灯桩	22°13'18".0N,113°35'55".1E	(1)★快黄4M(同闪)
(156)九洲桥墩2号灯桩	22°13'18".8N,113°35'54".5E	(2)★快黄4M(同闪)
(157)九洲桥墩3号灯桩	22°13'15".7N,113°35'51".4E	(3)★快黄4M(同闪)
(158)九洲桥墩4号灯桩	22°13'16".5N,113°35'50".8E	(4)★快黄4M(同闪)
(159)九洲桥墩5号灯桩	22°13'10".8N,113°35'43".7E	(5)★快黄4M(同闪)
(160)九洲桥墩6号灯桩	22°13'11".6N,113°35'43".1E	(6)★快黄4M(同闪)
(161)九洲桥墩7号灯桩	22°13'08".4N,113°35'40".0E	(7)★快黄4M(同闪)
(162)九洲桥墩8号灯桩	22°13'09".3N,113°35'39".4E	(8)★快黄4M(同闪)
(163)九洲桥梁1号桥涵标	22°13'16".8N,113°35'53".3E	(1)☐定绿2M
(164)九洲桥梁2号桥涵标	22°13'17".8N,113°35'52".6E	(2)☒定红2M
(165)九洲桥梁3号桥涵标	22°13'13".1N,113°35'47".6E	(3)☐定绿2M
(166)九洲桥梁4号桥涵标	22°13'14".1N,113°35'46".9E	(4)☐定绿2M
(167)九洲桥梁5号桥涵标	22°13'09".5N,113°35'41".9E	(5)☒定红2M
(168)九洲桥梁6号桥涵标	22°13'10".5N,113°35'41".2E	(6)☐定绿2M

Chart 84001(17,20,23,28,31,34,37,42,45,50,53,58,66,67,70,73,75,82,91,98,131)

(with chart unchanged)[2018-1288]

84002(8;17,20,23,28,31,34,37,42,45,50,53,58,66,67,70,73,75,82,91,98,131)

(with chart unchanged)[2018-1288]

84204(2,5,8,9;73,108,109,112,113)[2018-1219]

84206(2,3,5,8,9,12,13;17~24,27,28,31,32,34,37,42,45,50,53,58,66,67,70,73,75,76,
81,82,91,92,97,98,108,109,112,113,116,117,131,165)[2018-1288]
84211(17~23,25,27,29,31)[2018-1288]
84212(17~41,75~90,127,131,136)[2018-1288]
84218(1~16;31,33,35,37,39,41,43,45,47,49~76,83,84,91~118,147,149,152,154,
163,165,168)[2018-1288]
84219(38~54,56,58,60,62,64,66,95~98,103~106)[2018-1288]
84220(17~24)[2018-1288]
84221(2,3,5,8,9,12,13;17~34,37,38,41,42,45,46,49,50,53,54,57,58,61~77,80~82,
91~93,96~98,108,109,112,113,116,117,127,131,136,147,149,152,154,163,165,168)
(with chart unchanged)[2018-1288]
84227(22~26)(27,28with chart unchanged)[2018-1288]
84248(1,3,4,13~16;69,70,72,74,115~118,155~168)[2018-1288]

Source Nanhai Aids 061/2018

1290.South China Sea – Zhujiangkou – Buoyage


Insert "波浪临(1)  莫(0)黄12s" in position 22°19'05".0N,113°49'07".4E.

Chart 84001(with chart unchanged)[2018-1289]
84002(with chart unchanged)[2018-1289]
84206[2018-1289] 84212[2018-1289] 84220[2018-1289]
84221[2018-1289] 84224[2018-1186]
84227[2018-1289]

Source NTM 2017-(27)-1074

1291.South China Sea – Zhujiangkou – Light Vessel



Amend "马友石  雷康(K)" to "马友石  雷康(K)" in position 22°16'36".6N,113°48'16".0E.

Chart 84001(with chart unchanged)[2018-1290]
84002(with chart unchanged)[2018-1290]
84206[2018-1290] 84211[2018-1289] 84212[2018-1290]
84220[2018-1290] 84221(with chart unchanged)[2018-1290]
84227[2018-1290] 3314[2018-1287]

Source NTM 2017-(27)-1074

1292.South China Sea – Zhujiangkou – Buoyage



Amend "水文监测(1)  莫(0)黄12s" to "临水文(4)  莫(0)黄12s" in position 22°13'43".1N,113°48'18".0E.

Chart 84001 (with chart unchanged) [2018-1291]
84002 (with chart unchanged) [2018-1291]
84203 [2018-1287] 84206 [2018-1291] 84211 [2018-1291]
84221 (with chart unchanged) [2018-1291] 3314 [2018-1291]
Source NTM 2017-(27)-1074

1293.South China Sea – Wanshan Islands – Sanjiao Island Southeastwards – Shallow Depth

Amend "  5s " to "  5s " in position 22°08'09".6N,113°43'06".4E.

Chart 84001 (with chart unchanged) [2018-1292]
84002 (with chart unchanged) [2018-1292]
84203 [2018-1292] 84206 [2018-1292] 84218 [2018-1289]
84221 (with chart unchanged) [2018-1292]
Source NTM 2017-(51)-2053

1294.South China Sea – Luhuan Island Southeastwards – Aids

1) Delete the light beacon and note in the following position:

Name	Position
(1) 龙爪角东灯桩	22°06'58".8N,113°34'33".0E
(2) 龙爪角西灯桩	22°06'55".8N,113°34'27".0E

2) Insert the light-buoy in the following position:


Position	Characteristic
(5) 22°06'58".8N,113°34'34".2E	 闪黄2s

Chart 84204 (1,3) [2018-1289] 84218 [2018-1293]
84221 (1,3) (with chart unchanged) [2018-1293]
Source NTM 2017-(45)-1778



1295.South China Sea – Qiongzhou Strait – Yuehai Railway Ferry – Buoyage

Amend the name of light-buoy in position 20°03'17".8N,110°08'35".3E from "新海滚装码头2号" to "新海滚装码头4号", others unchanged.

Chart 88402 [2018-559] 88403 [2018-] 01103 [2018-1154]
Source Nanhai Aids 068/2018

1296.South China Sea – Qiongzhou Strait – Yuehai Railway Ferry – Buoyage

Insert the light-buoy in the following position:

Name	Position	Characteristic
(1)新海滚装码头1号灯浮标	20°02'59".0N,110°08'31".0E	(1)  闪(2)绿6s
(2)新海滚装码头2号灯浮标	20°03'09".5N,110°08'26".1E	(2)  闪(2)红6s
Chart	88402〔2018-1295〕 88403〔2018-1295〕 01103(1)〔2018-1295〕	
Source	Nanhai Aids 067/2018	













1297.South China Sea – West Leizhou Peninsula Coastal – Buoyage

Move the light-buoy in the following position, others unchanged:

Name	Former Position	New Position
(1)大唐雷州10号灯浮标	20°30'20".3N,109°48'43".0E	20°30'21".0N,109°48'45".5E
(2)大唐雷州12号灯浮标	20°30'13".1N,109°48'44".1E	20°30'13".7N,109°48'46".6E
Chart	88501〔2018-1189〕	
Source	Nanhai Aids 067/2018	

1298.South China Sea – West Leizhou Peninsula Coastal – Buoyage

Insert the light-buoy in the following position:

Name	Position	Characteristic
(1)大唐雷州1号灯浮标	20°29'29".3N,109°44'52".0E	(1)  闪绿4s(同闪)
(2)大唐雷州2号灯浮标	20°29'37".2N,109°44'49".5E	(2)  闪红4s(同闪)
(3)大唐雷州3号灯浮标	20°29'46".8N,109°45'53".2E	(3)  闪绿4s(同闪)
(4)大唐雷州4号灯浮标	20°29'54".6N,109°45'50".7E	(4)  闪红4s(同闪)
(5)大唐雷州5号灯浮标	20°30'04".2N,109°46'54".4E	(5)  闪(2)绿6s
(6)大唐雷州6号灯浮标	20°30'12".1N,109°46'51".8E	(6)  闪(2)红6s
(7)大唐雷州7号灯浮标	20°30'18".3N,109°47'43".6E	(7)  快绿
(8)大唐雷州8号灯浮标	20°30'29".6N,109°47'53".4E	(8)  快红
(9)大唐雷州9号灯浮标	20°30'18".9N,109°48'03".9E	(9)  快绿
(10)大唐雷州11号灯浮标	20°30'14".0N,109°48'22".1E	(11)  闪(2)绿6s
(11)大唐雷州1号灯桩	20°30'05".7N,109°48'31".6E	(1)  闪(2)6s15m5M
(12)大唐雷州2号灯桩	20°30'03".2N,109°48'52".1E	(2)  闪(3)10s11m5M
Chart	88001(11)〔2018-1189〕 88501(7~12)〔2018-1297〕 04002(11)〔2018-1189〕 3316(11)〔2018-1189〕	
Source	Nanhai Aids 067/2018	

1299. Correction

Amend "概位:
锚链(2018)" to "概位:
锚链据报(2018)" in position 31° 10' 12" .5N, 122° 22' 08" .7E for notices No.126 in Issue No.5 2018.

Chart 44001[2018-1244] 44121[2018-] 44173[2018-1243] 2308[2018-1259]

1300. Chart Correction

Chinese Version Only.

Chart 84001[2018-1293] 84002[2018-1293]

Temporary Notices

1301.Yellow Sea – Dalian – Zhuanghe – Construction(T)

From 6 September to 31 December 2018, construction is in progress within the area bounded by the following positions:

(1)39°40'26".3N,123°13'03".2E

(2)39°34'36".6N,123°15'21".8E

(3)39°34'16".6N,123°13'50".9E

(4)39°40'02".0N,123°11'19".6E

Operating vessel is showing signals and keeping watch on VHF ch. Mariners are advised to navigate with caution and contact with the operating vessel.

Chart 12112

Source Dalian Navigation Notice 070/2018

1302.Yellow Sea – Dalian Port – Exploration(T)

From 24 November 2017 to 31 January 2019, exploration is in progress within the area bounded by the following positions:

(1)38°56'10".1N,121°37'11".7E

(2)38°56'51".9N,121°37'03".4E

(3)38°56'50".4N,121°36'54".1E

(4)38°56'08".0N,121°37'03".1E

Operating vessel is showing signals and keeping watch on VHF.

Chart 12312 12314

Source Dalian Navigation Notice 083/2017&074/2018

1303.Yellow Sea – Dalian Port – Dredging(T)

From 5 March to 31 December 2018, dredging is in progress within the area bounded by the following positions:

1)Area 1:

(1)38°56'31".6N,121°38'37".7E

(2)38°56'23".1N,121°38'52".9E

(3)38°56'24".3N,121°39'03".3E

(4)38°56'22".8N,121°39'03".5E

(5)38°56'22".6N,121°39'01".6E

Blank Page

- (6)38°56'21".9N,121°39'01".6E
- (7)38°56'21".3N,121°38'55".4E
- (8)38°56'20".0N,121°38'51".7E
- (9)38°56'08".9N,121°38'40".9E
- (10)38°56'10".8N,121°38'37".8E
- (11)38°56'22".6N,121°38'49".3E
- (12)38°56'30".2N,121°38'36".3E

2)Area 2:

- (13)38°56'04".6N,121°38'38".4E
- (14)38°56'01".6N,121°38'45".8E
- (15)38°56'00".3N,121°38'44".9E
- (16)38°56'03".3N,121°38'37".5E

Operating vessel is showing signals and keeping watch on VHF ch.06&16.

Chart 12314

Source Dalian Navigation Notice 009&067/2018

1304.Bohai Sea – Jinzhou Gulf – Reclamation(T)

From 7 September 2018 to 31 December 2019,reclamation is in progress within the area bounded by the following positions:

- (1)39°08'19".9N,121°39'33".9E
- (2)39°07'43".3N,121°40'38".3E
- (3)39°06'00".9N,121°37'40".0E
- (4)39°08'55".1N,121°33'46".5E
- (5)39°10'14".0N,121°35'28".6E

Operating vessel is showing signals and keeping watch on VHF. Vessels should contact with the operating vessel before entering the operating area.

Chart 12001

Source Dalian Navigation Notice 071/2018

1305.Bohai Sea – Yingkou Port – Bayuquan Harbour – Dredging(T)

From 12 September to 30 November 2018, dredging is in progress day and night within the area bounded by the following positions:

- (1)40°17'32".0N,122°04'45".0E
- (2)40°17'44".0N,122°05'16".0E

Blank Page

(3)40°17'40".0N,122°05'20".0E

(4)40°17'28".0N,122°04'48".0E

Operating vessel is showing signals. Keeping watch on VHF ch.69 and AIS is on work. Irrespective vessels are prohibited from entering the operating area. Vessels should contact with operating vessel before entering the operating area. Mariners are advised to navigate with caution and pass by slowly.

Chart 13114

Source Yingkou Navigation Notice 042/2018

1306.Bohai Sea – Tianjin Port – Gaoshaling Harbour – Fairway Construction (T)

From 14 September 2018 to 14 September 2019, fairway construction is in progress day and night within the area bounded by the following positions:

1)Area A:

(1)38°50'38".8N,117°45'25".5E

(2)38°50'26".9N,117°45'21".6E

(3)38°50'21".1N,117°45'50".7E

(4)38°50'32".9N,117°45'54".6E

2)Area B:

(5)38°50'25".3N,117°46'31".3E

(6)38°50'14".3N,117°46'27".7E

(7)38°50'02".2N,117°47'28".3E

(8)38°50'13".2N,117°47'31".9E

3)Area C:

(9)centered on 38°50'06".1N,117°46'29".1E, radius 100m.

4)Area D:

(10)centered on 38°49'48".6N,117°48'53".1E, radius 100m.

5)Area E:

(11)centered on 38°49'21".0N,117°50'48".9E E, radius 100m.

6)Area F:

(12)centered on 38°49'22".9N,117°51'19".9E, radius 100m.

Mariners are advised to navigate with caution.

Chart 23135

Source Dagukou Navigation Notice 044/2018

Blank Page

1307. Bohai Sea – Laizhou Gulf – Construction (T)

From 12 September 2018 to 1 August 2019, construction is in progress centered on 38° 12' 58".0N, 118°48'44".0E, radius 800m.

Operating vessel is showing signals and keeping watch on VHF. Vessels should contact with the operating vessel. Mariners are advised to navigate with caution and keep a safe distance off the operating vessel.

Chart 33001

Source Dongying Navigation Notice 050&059/2018

1308. Bohai Sea – Dongying Port – Construction (T)

From 20 September to 30 December 2018, construction is in progress centered on 38° 12' 08".2N, 119°03'37".2E, radius 1 M. Operating vessel is showing signals and keeping watch on VHF. Vessels should contact with the operating vessel. Mariners are advised to navigate with caution and keep a safe distance off the operating vessel.

Chart 32201

Source Dongying Navigation Notice 060/2018

1309. Yellow Sea – Qingdao Port – Pier Construction (T)

From 29 March 2017 to 16 March 2019, pier construction is in progress day and night within the area bounded by the following positions:

(1) 35°57'43".3N, 120°29'24".0E

(2) 35°57'44".4N, 120°29'26".0E

(3) 35°57'44".0N, 120°29'23".2E

(4) 35°57'43".6N, 120°29'22".6E

(5) 35°57'42".9N, 120°29'23".4E

(6) 35°57'42".3N, 120°29'24".0E

(7) 35°57'42".8N, 120°29'24".3E

(8) 35°57'44".1N, 120°29'26".2E

Operating vessel is showing signals and keeping watch on VHF ch.08&19.

Chart 36123

Source Qingdao Navigation Notice 010/2017&032/2018

1310. East China Sea – Changjiangkou and Approaches – Fetching and Filling

From 1 October 2018 to 30 January 2019, fetching and filling is in progress within the area

Blank Page

bounded by the following positions:

(1) 31°31'03".9N, 121°32'04".8E

(2) 31°30'48".4N, 121°31'34".6E

(3) 31°30'39".6N, 121°32'19".0E

(4) 31°30'56".1N, 121°32'47".0E

Operating vessel is showing signals and keeping watch on VHF ch.06&16. There are guard ships nearby. Irrespective vessels are prohibited from entering the operating area. Mariners are advised to navigate with caution. Vessels must obey the command of guardship. Mariners are advised to contact with operating vessel and navigate with caution.

Chart 44126 44134

Source Shanghai Navigation Notice 477/2018

1311. East China Sea – Zhoushan Islands – Baishashan Island Westwards – Construction (T)

From 5 October 2018 to 6 August 2019, construction is in progress within the area bounded by the following position:

(1) 29°56'19"N, 122°26'49"E

(2) 29°56'17"N, 122°26'52"E

(3) 29°56'16"N, 122°26'52"E

(4) 29°56'17"N, 122°26'49"E

Operating vessel is showing signal and keeping watch on VHF ch.16. Mariners are advised to navigate with caution. Vessels must obey the command of guardship. Vessels are required to pass by slowly keeping a safe distance off the operating vessel.

Chart 52136

Source Zhoushan Navigation Notice 173/2018

1312. East China Sea – Lingjiang – Bridge Construction (T)

Chinese Version Only.

Chart 54312

Source Taizhou Navigation Notice 042/2016&035/2017&024,069/2018

1313. Taiwan Strait – Xinghua Bay – Construction (T)

From 8 October 2018 to 25 October 2019, construction is in progress by daily 24 hours within the area bounded by the following position:

(1) 25°11'03".4N, 119°23'53".2E

Blank Page

- (2)25°10'12".6N,119°24'35".7E
- (3)25°08'37".0N,119°25'16".5E
- (4)25°06'23".1N,119°25'22".1E
- (5)25°06'23".1N,119°24'21".5E
- (6)25°09'19".0N,119°21'09".4E
- (7)25°10'28".4N,119°22'50".7E

Operating vessel is showing signal and keeping watch on VHF ch.16. Mariners are advised to navigate with caution. Vessels are required to pass by slowly keeping a safe distance off the operating area.

Note: Delete temporary notices No.601 in Issue No.19 2018.

Chart 62002 62661 63001

Source Putian Navigation Notice 024/2018

1314.Beibu Gulf – Qinzhou Port – Fairway Construction (T)

From 1 October 2018 to 30 September 2019, fairway construction is in progress by day and night anytime within the area bounded by the following position:

- (1)21°36'04".2N,108°39'19".5E
- (2)21°36'35".4N,108°39'33".6E
- (3)21°37'04".5N,108°39'37".6E
- (4)21°38'59".9N,108°39'02".4E
- (5)21°41'13".6N,108°37'22".4E
- (6)21°41'17".8N,108°37'29".0E
- (7)21°38'46".4N,108°39'21".3E
- (8)21°36'55".1N,108°39'58".3E
- (9)21°36'01".0N,108°39'25".4E

Operating vessel is showing signal and keeping watch on VHF ch.16&09. There are guard ships in the operating area. Mariners are advised to navigate with caution. Vessels must obey the command of guardship. Vessels are required to pass by slowly keeping a safe distance off the operating vessel.

Chart 92101 92103 92104

Source Qinzhou Navigation Notice 054/2018

Blank Page

Disabled Temporary Notice List

(1) Bohai Sea

591/2018	Yingkou Port	Construction(T)
775/2018	Tangshan Port	Seismic Exploration(T)
820/2018	Penglai Port	Surveying(T)
850/2018	Tianjin Port	Sea Wall Construction(T)
869/2018	Tangshan Port	Construction(T)
994/2018	Tangshan Port	Salvaging(T)
1021/2018	Tangshan Port	Dredging(T)
1045/2018	Tianjin Port	Construction(T)
1048/2018	Drilling(T)Laizhou Gulf	Construction(T)

(2) Yellow Sea

582/2017	Dalian Port	Berth Construction(T)
1015/2017	Lvsi Port	Construction(T)
24/2018	Dalian Port	Exploration(T)
504/2018	Dalian Port	Dredging(T)
590/2018	Dalian	Construction(T)
659/2018	Rizhao Port	Dredging(T)
852/2018	Lvsi Port	Works(T)
998/2018	Yantai Port	Pier Construction(T)
1020/2018	Dalian Port	Dredging(T)
1049/2018	Weihai Port	Construction(T)
1050/2018	Qingdao PortDredging(T)	Dredging(T)
1157/2018	Dalian	Construction(T)
1158/2018	Dalian	Construction(T)
1160/2018	Dalian Port	Dredging(T)

(3) East China Sea & Taiwan Strait

101/2017	Sansha Port	Reclamation(T)
688/2017	Quanzhou Bay and Approaches	Pier Construction(T)
710/2017	Zhoushan Islands	Pier Construction(T)
976/2017	Meizhou Bay	Exploding(T)
1463/2017	Xiamen Port and Approaches	Dredging(T)
1531/2017	Shenhu Bay	Reef Exploding(T)
1532/2017	Xiamen Port and Approaches	Bridge Construction(T)
151/2018	Meizhou Bay	Dredging(T)

252/2018	Zhoushan Islands	Dyke Construction(T)
255/2018	Jiaojiang River	Bridge Construction(T)
456/2018	Zhoushan Islands	Pier Construction(T)
539/2018	Yueqing Bay	Bridge Construction(T)
540/2018	Wenzhou Port	Bridge Construction(T)
568/2018	Changjiangkou	Construction(T)
571/2018	Zhoushan Islands	Pier Construction(T)
599/2018	Taizhou Port	Pier Construction(T)
601/2018	Xinghua Bay	Construction(T)
602/2018	Xiamen Port	Dredging(T)
667/2018	Yongning River	Bridge Construction(T)
747/2018	Sanmen Bay	Bridge Construction(T)
783/2018	Sanmen Bay	Construction(T)
784/2018	Sanmen Bay	Construction(T)
896/2018	Zhoushan Islands	Reef Exploding(T)

(4)South China Sea & Beibu Gulf

1432/2017	Maoming Port	Construction(T)
259/2018	Zhanjiang Port	Light Vessel(T)
305/2018	Hainan Island	Reclamation(T)
511/2018	Shantou Port	Construction(T)
512/2018	Shantou Port	Reclamation(T)
633/2018	Shantou Port	Construction(T)
672/2018	Hainan Island	Pier Construction(T)
829/2018	Shantou Port	Exploding(T)
980/2018	Zhujiangkou	Drilling(T)

INDEX OF TEMPORARY NOTICES IN FORCE

(1) Bohai Sea

383/2010	Tianjin Port	Buoyage(T)
919/2017	Tianjin Port	Berth Construction(T)
1376/2017	Huanghua Port	Buoyage(T)
1507/2017	Dongying Port	Construction(T)
1527/2017	Tangshan Port	Drilling(T)
69/2018	Qinhuangdao Port	Buoyage(T)
138/2018	Yalujiang	Buoyage(T)
139/2018	Dandong Port	Buoyage(T)
182/2018	Tangshan Port	Dredging(T)
184/2018	Tangshan Port	Dredging(T)
265/2018	Huanghua Port	Surveying(T)
390/2018	Dalian Port	Fairway Construction(T)
391/2018	Changxingdao	Berth Construction(T)
453/2018	DongyingPort	Construction(T)
531/2018	Tangshan Port	Construction(T)
533/2018	Tianjin Port	Surveying(T)
592/2018	Laizhou Gulf	Drilling(T)
593/2018	DongyingPort	Breakwater Construction(T)
611/2018	Tangshan Port	Construction(T)
614/2018	Laizhou Gulf	Construction(T)
626/2018	Tangshan Port	Construction(T)
627/2018	Huanghua Port	Construction(T)
629/2018	DongyingPort	Construction(T)
656/2018	Panjin Port	Construction(T)
657/2018	Yingkou Port	Construction(T)
742/2018	Changxingdao	Berth Construction(T)
743/2018	Tianjin Port	Surveying(T)
776/2018	Huanghua Port	Dredging(T)
778/2018	Dongying Port	Construction(T)
818/2018	Bohai Strait	Seismic Exploration(T)
821/2018	Penglai	Construction(T)
847/2018	Western of Changxingdao	Seismic Exploration(T)
848/2018	Tangshan Port	Construction(T)
867/2018	Panjin Port	Pier Construction(T)
868/2018	Tangshan Port	Construction(T)

889/2018	Laizhou Gulf	Construction(T)
912/2018	Panjin Port	Dredging(T)
913/2018	Tangshan Port	Dredging(T)
916/2018	Laizhou Gulf	Construction(T)
967/2018	Weifang Port	Pier Construction(T)
968/2018	Nanchangshan Island	Pier Construction(T)
969/2018	Yantai Port	Pier Construction(T)
1022/2018	Dongying Port	Submarine Pipeline Construction(T)
1023/2018	Dongying Port	Drilling(T)
1024/2018	Dongying Port	Construction(T)
1025/2018	Dongying Port	Construction(T)
1026/2018	Dongying Port	Dredging(T)
1046/2018	Binzhou Port	Berth Construction(T)
1047/2018	Laizhou Gulf	Drilling(T)
1081/2018	Huanghua Port	Dredging(T)
1162/2018	Tangshan Port	Breakwater Construction(T)
1163/2018	Tangshan Port	Breakwater Construction(T)
1164/2018	Dongying Port	Construction(T)
1165/2018	Laizhou Gulf	Drilling(T)
1166/2018	Laizhou Gulf	Drilling(T)
1167/2018	Laizhou Gulf	Construction(T)
1190/2018	Jinzhou Port	Dredging(T)
1191/2018	Tianjin Port	Breakwater Construction(T)
1192/2018	Dongying Port	Drilling(T)
1193/2018	Laizhou Gulf	Drilling(T)
1220/2018	Tianjin Port	Breakwater Construction(T)
1221/2018	Tianjin Port	Breakwater Construction(T)
1222/2018	Tianjin Port	Breakwater Construction(T)
1238/2018	Tianjin Port	Dredging(T)
1239/2018	Tianjin Port	Dredging(T)
1254/2018	Yantai Port	Berth Construction(T)
1265/2018	Tangshan Port	Dredging(T)
1266/2018	Tangshan Port	Construction(T)
1267/2018	Dongying Port	Drilling(T)
1268/2018	Dongying Port	Drilling(T)
1269/2018	Dongying Port	Drilling(T)
1304/2018	Jinzhou Gulf	Reclamation(T)

1305/2018	Yingkou Port	Dredging(T)
1306/2018	Tianjin Port	Fairway Construction(T)
1307/2018	Laizhou Gulf	Construction(T)
1308/2018	Dongying Port	Construction(T)

(2) Yellow Sea

506/2012	Lianyungang Port	V-AIS(T)
896/2012	Shidao Port	Fairway(T)
1084/2012	Feihuanghekou	Lightbeacon(T)
214/2013	Sheyang Port	Buoyage(T)
462/2015	Dafeng Port	Buoyage(T)
1050/2015	Jiangsu Coastals	Anemometer Tower(T)
584/2017	Xinyang Port	Lightbeacon(T)
922/2017	Rizhao Port	Caisson Storage Area(T)
967/2017	Sheyanghekou	Lightbeacon(T)
968/2017	Sheyanghekou	Lightbeacon(T)
1187/2017	Nantong Port	Construction(T)
1251/2017	Yangkou Port	Bridge Construction(T)
70/2018	Rizhao Port	Breakwater Construction(T)
102/2018	Dalian Port	Construction(T)
143/2018	Rizhao Port	Backfill Construction(T)
279/2018	Rizhao Port	Pier Construction(T)
320/2018	Pingtuyang	Construction(T)
534/2018	Rizhao Port	Construction(T)
589/2018	Dalian Port	Dredging(T)
658/2018	Rizhao Port	Revetment Construction(T)
707/2018	Lianyungang Port and Approaches	Dredging(T)
871/2018	Yancheng Port	Construction(T)
890/2018	Yantai Port	Breakwater Construction(T)
919/2018	Maozhusha and Approaches	Construction(T)
999/2018	Qingdao Port	Fairway Expansion(T)
1000/2018	Rizhao Port	Work(T)
1001/2018	Rizhao Port	Pier Construction(T)
1002/2018	Rizhao Port	Dredging(T)
1003/2018	Binhai Port and Approaches	War Game(T)
1027/2018	Rizhao Port	Backfill Construction(T)
1051/2018	Lianyungang Port	Dredging(T)

1082/2018	Yantai Port	Dredging(T)
1116/2018	Lianyungang Port	Construction(T)
1117/2018	Lianyungang Port	Dyke Construction(T)
1118/2018	Lianyungang Port	Pier Construction(T)
1119/2018	Dafeng Port	Construction(T)
1159/2018	Dalian Port	Berth Construction(T)
1161/2018	Dalian	Revetment Construction(T)
1194/2018	Rizhao Port	Dredging(T)
1195/2018	Rizhao Port	Dredging(T)
1196/2018	Binhai Port	Breakwater Construction(T)
1197/2018	Dafeng Port	Construction(T)
1223/2018	Lianyungang Port	Dredging(T)
1224/2018	Lianyungang Port	Reclamation(T)
1237/2018	Dalian Port	Berth Construction(T)
1255/2018	Yantai Port	Breakwater Construction(T)
1284/2018	Yancheng Port	Dredging(T)
1301/2018	Dalian-Zhuanghe	Construction(T)
1302/2018	Dalian Port	Exploration(T)
1303/2018	Dalian Port	Dredging(T)
1309/2018	Qingdao Port	Pier Construction(T)

(3) East China Sea & Taiwan Strait

304/2002	Xiamen Port	Mooring buoy(T)
322/2003	Zhoushan	Mooring buoy(T)
22/2004	Changjiangkou	Anchorage Area(T)
148/2004	Changjiangkou	Dumping ground(T)
543/2007	Zhoushan Islands	Anchorage Area(T)
1077/2007	Zhoushan Islands	Buoyage(T)
1079/2007	Zhejiang Coastal	Mooring buoy(T)
894/2009	Fujian Coastal	Navigable Fairway(T)
925/2009	Fujian Coastal	Anchorage(T)
698/2010	Fuzhou Port	Lightbeacon(T)
702/2010	Quanzhou Bay	Lightbeacon(T)
889/2010	Quanzhou Bay	LightBeacon(T)
1016/2010	Sanmen Bay	Buoyage(T)
1220/2010	Zhoushan Islands	Anchorage(T)
68/2012	Changjiangkou	Bridge Navigation(T)

663/2012	Feiyunjiang	Buoyage(T)
1524/2012	Changjiangkou	Lightbeacon(T)
819/2016	Zhoushan Islands	Bridge Construction(T)
1196/2016	Zhoushan Islands	Bridge Construction(T)
1338/2016	Zhoushan Islands	Construction(T)
282/2017	Lingjiang	Bridge Opening Mark(T)
348/2017	Sansha Bay	Berth Construction(T)
349/2017	Dongshan Bay and Approaches	Reclamation(T)
432/2017	Xiamen Port and Approaches	Berth Construction(T)
525/2017	Wenzhou Port	Lightbeacon(T)
613/2017	Xiamen Port and Approaches	Sand Fetching(T)
708/2017	Zhoushan Islands	Construction(T)
713/2017	Zhoushan Islands	Bridge Construction(T)
791/2017	Zhoushan Islands	Breakwater Construction(T)
798/2017	Wenzhou Port	Lightbeacon(T)
805/2017	Weitou Bay	Bridge Construction(T)
834/2017	Changjiangkou and Approaches	Reclamation(T)
974/2017	Xinhua Bay	Berth Construction(T)
1019/2017	Zhoushan Port	Depths Surveying(T)
1021/2017	Zhoushan Port	Surveying(T)
1087/2017	Ningbo Port	Surveying(T)
1089/2017	Weitou Bay	Dredging(T)
1144/2017	Zhoushan Port	Surveying(T)
1145/2017	Zhoushan Port	Surveying(T)
1146/2017	Zhoushan Port	Surveying(T)
1147/2017	Zhoushan Port	Surveying(T)
1149/2017	Zhoushan Port	Surveying(T)
1234/2017	Jiaojiang River	Lightbeacon(T)
1235/2017	Quanzhou Bay	Dredging(T)
1236/2017	Xiamen Port	Lightbeacon(T)
1256/2017	Mingjiang River	Construction(T)
1338/2017	Mingjiang River	Lightbeacon(T)
1379/2017	Zhoushan Islands	Pipeline Work(T)
1427/2017	Zhoushan Islands	Reclamation(T)
1428/2017	Ningbo Port	Surveying(T)
1462/2017	Yongjiang River	Lightbeacon(T)
29/2018	Zhoushan Islands	Pulling Work(T)

31/2018	Zhoushan Port	Pier Construction(T)
33/2018	Meizhou Bay	Berth Construction(T)
55/2018	Fuzhou Port	Reclamation(T)
56/2018	Meizhou Gulf	Dredging(T)
71/2018	Hangzhou Gulf	Dredging(T)
72/2018	Taizhou Bay	Bridge Construction(T)
74/2018	Yueqing Bay	Bridge Construction(T)
75/2018	Wenzhou Port	Construction(T)
77/2018	Meizhou Bay	Berth Construction(T)
105/2018	Changjiangkou and Approaches	Dredging(T)
106/2018	Changjiangkou and Approaches	Construction(T)
108/2018	Zhoushan Port	Surveying(T)
109/2018	Zhoushan Port	Surveying(T)
110/2018	Zhoushan Port	Dike Construction(T)
111/2018	Zhoushan Port	Pier Construction(T)
112/2018	Zhoushan Port	Dredging(T)
116/2018	Sanmen Bay	Dike Construction(T)
196/2018	Changjiangkou and Approaches	Surveying(T)
205/2018	Sansha Bay	Bridge Construction(T)
226/2018	Zhoushan Port	Surveying(T)
227/2018	Zhoushan Port	Surveying(T)
230/2018	Zhoushan Port	Dredging(T)
231/2018	Zhoushan Port	Surveying(T)
235/2018	Minjiang River	Anchorage(T)
249/2018	Changjiangkou and Approaches	Surveying(T)
256/2018	Quanzhou Bay	Berth Construction(T)
280/2018	Zhoushan Islands	Bridge Construction(T)
281/2018	Yongjiang	Surveying(T)
296/2018	Changjiangkou and Approaches	Dredging(T)
298/2018	Zhoushan Port	Dredging(T)
321/2018	Changjiangkou and Approaches	Surveying(T)
322/2018	Zhoushan Islands	Pier Construction(T)
331/2018	Wwitou Bay and Approaches	Construction(T)
366/2018	Weitou Bay	Construction(T)
401/2018	Changjiangkou and Approaches	Surveying(T)
458/2018	Zhoushan Port	Dredging(T)
459/2018	Zhoushan Port	Dredging(T)

460/2018	Zhoushan Port	Surveying(T)
462/2018	Lingjiang River	Lightbeacon(T)
507/2018	Hangzhou Gulf	Construction(T)
508/2018	Approaches to Dayangshan	Surveying(T)
509/2018	Dongshan Bay	Pier Construction(T)
510/2018	Dongshan Bay	Pier Construction(T)
535/2018	Hangzhou Bay	Surveying(T)
570/2018	Zhoushan Islands	Pier Construction(T)
572/2018	Zhoushan Islands	Dredging(T)
595/2018	Zhoushan Port	Dredging(T)
596/2018	Zhoushan Port	Surveying(T)
597/2018	Zhoushan Port	Dredging(T)
600/2018	Xinghua Bay	Construction(T)
660/2018	Changjiangkou and Approaches	Construction(T)
661/2018	Zhoushan Islands	Pipeline Work(T)
662/2018	Yongjiang River	Dredging(T)
663/2018	Yongjiang River	Dredging(T)
664/2018	Zhoushan Port	Dredging(T)
665/2018	Zhoushan Port	Surveying(T)
669/2018	Xiamen Port	Construction(T)
708/2018	Changjiangkou and Approaches	Construction(T)
709/2018	Zhoushan Islands	Dredging(T)
710/2018	Yongjiang River	Dredging(T)
711/2018	Wenzhou Port	Construction(T)
712/2018	Nanji Island	Pier Construction(T)
746/2018	Zhoushan Islands	Surveying(T)
748/2018	Taizhou Port	Construction(T)
750/2018	Wenzhou Port	Construction(T)
751/2018	Nanji Islands	Pier Construction(T)
780/2018	Changjiangkou and Approaches	Dredging(T)
781/2018	Hangzhou Gulf	Dredging(T)
782/2018	Zhoushan Port	Dredging(T)
785/2018	Approaches to Damen Island	Construction(T)
786/2018	Wenzhou Bay	Pier Construction(T)
787/2018	Xinghua Bay	Construction(T)
788/2018	Quanzhou Bay	Construction(T)
789/2018	Xiamen Port and Approaches	Geological Exploration(T)

822/2018	Zhoushan Islands	Construction(T)
823/2018	Zhoushan Port	Surveying(T)
824/2018	Wenzhou Port	Lightbeacon(T)
825/2018	Wenzhou Port	Bridge Construction(T)
826/2018	Songxia Harbour and Approaches	Bridge Construction(T)
827/2018	Xiamen Port and Approaches	Berth Construction(T)
828/2018	Xiamen Port and Approaches	Dredging(T)
853/2018	Zhoushan Islands	Construction(T)
854/2018	Zhoushan Islands	Pipeline Work(T)
855/2018	Zhoushan Port	Dredging(T)
856/2018	Xiamen Port	Construction(T)
872/2018	Approaches Donghai Bridge	Construction(T)
873/2018	Taizhou Port	Cofferdam Construction(T)
874/2018	Aojiang	Bridge Construction(T)
875/2018	Jimei Bridge Northeastwards	Construction(T)
893/2018	Changjiangkou and Approaches	Surveying(T)
894/2018	Zhoushan Islands	Pier Construction(T)
895/2018	Zhoushan Islands	Construction(T)
897/2018	Zhoushan Port	Dredging(T)
898/2018	Zhoushan Port	Dredging(T)
899/2018	Mopanyang	Construction(T)
900/2018	Xinghua Bay	Construction(T)
901/2018	Weitou Bay	Bridge Construction(T)
920/2018	Zhoushan Islands	Cofferdam Construction(T)
921/2018	Ningbo Port	Construction(T)
922/2018	Zhoushan Port	Surveying(T)
923/2018	Zhoushan Port	Surveying(T)
924/2018	Zhoushan Port	Surveying(T)
925/2018	Zhoushan Port	Surveying(T)
926/2018	Zhoushan Port	Surveying(T)
927/2018	Zhoushan Port	Surveying(T)
928/2018	Zhoushan Port	Surveying(T)
929/2018	Zhoushan Port	Surveying(T)
930/2018	Zhoushan Port	Surveying(T)
931/2018	Zhoushan Port	Pier Construction(T)
932/2018	Zhoushan Port	Pier Construction(T)
933/2018	Zhoushan Port	Pier Construction(T)

934/2018	Zhoushan Islands	Submarine Cable(T)
935/2018	Sanmen Bay	Dike Construction(T)
936/2018	Sanmen Bay	Bridge Construction(T)
937/2018	Wenzhou Port	Bridge Construction(T)
938/2018	Wenzhou Port	Bridge Construction(T)
970/2018	Zhoushan Islands	Pier Construction(T)
971/2018	Yongjiang River	Surveying(T)
972/2018	Zhoushan Port	Surveying(T)
973/2018	Zhoushan Port	Surveying(T)
974/2018	Zhoushan Port	Surveying(T)
975/2018	Wenzhou Port	Construction(T)
976/2018	Wenzhou Port	Cultivation Cofferdam Construction(T)
977/2018	Weitou Bay	Sand Fetching(T)
978/2018	Maluan Bay	Reclamation(T)
979/2018	Xiamen Port	Dredging(T)
1004/2018	Zhoushan Port	Reef Exploding and Clearing(T)
1005/2018	South Haitan Strait	Pier Construction(T)
1028/2018	Minjiangkou	Works(T)
1029/2018	Minjiangkou	Bridge Construction(T)
1030/2018	Minjiangkou	Bridge Construction(T)
1031/2018	Xiamen Port	Construction(T)
1052/2018	Hangzhou Gulf	Surveying(T)
1053/2018	Zhoushan Port	Surveying(T)
1054/2018	Zhoushan Port	Surveying(T)
1055/2018	Zhoushan Port	Surveying(T)
1056/2018	Zhoushan Port	Surveying(T)
1057/2018	Zhoushan Port	Surveying(T)
1058/2018	Zhoushan Port	Surveying(T)
1059/2018	Zhoushan Port	Surveying(T)
1060/2018	Fuzhou Port	Pier Construction(T)
1061/2018	Fuzhou Port	Pier Construction(T)
1083/2018	Sanmen Bay	Bridge Construction(T)
1084/2018	Taizhou Port	Bridge Construction(T)
1085/2018	Taizhou Port	Bridge Construction(T)
1086/2018	Wenzhou Port	Construction(T)
1087/2018	Oufeitan	Construction(T)
1088/2018	Oufeitan	Construction(T)

1089/2018	Oufeitan	Construction(T)
1090/2018	Fuzhou Port	Reef Exploding(T)
1091/2018	Fuzhou Port	Dredging(T)
1092/2018	Meizhou Bay	Bridge Construction(T)
1093/2018	Quanzhou Bay	Dredging(T)
1094/2018	Quanzhou Bay	Pier Construction(T)
1095/2018	Weitou Bay	Reef Exploding(T)
1096/2018	Weitou Bay	Construction(T)
1120/2018	Approaches to Nanhuizui	Construction(T)
1121/2018	Zhoushan Islands	Pier Construction(T)
1122/2018	Zhoushan Islands	Pier Construction(T)
1123/2018	Zhoushan Port	Dredging(T)
1124/2018	Zhoushan Port	Dredging(T)
1125/2018	Approaches to Weitou Bay	Dredging(T)
1126/2018	Approaches to Weitou Bay	Dredging(T)
1127/2018	Approaches to Weitou Bay	Dredging(T)
1168/2018	Zhoushan Islands	Pier Construction(T)
1169/2018	Songxia Port	Fairway Construction(T)
1170/2018	Songxia Port	Construction(T)
1171/2018	Haitan Island Eastwards	Seismic Exploration(T)
1172/2018	Xiamen Port	Construction(T)
1198/2018	Qimen Port	Bridge Construction(T)
1199/2018	Approaches to Huagu Island	Bridge Construction(T)
1200/2018	Xinghua Bay	Construction(T)
1225/2018	Sanmen Bay	Bridge Construction(T)
1226/2018	Taizhou Bay	Reclamation(T)
1227/2018	Wenzhou Port	Bridge Construction(T)
1228/2018	Feiyunjiangkou	Cofferdam Construction(T)
1229/2018	Weitou Bay	Bridge Construction(T)
1230/2018	Weitou Bay	Dredging(T)
1270/2018	Zhoushan Islands	Construction(T)
1271/2018	Dachenyang	Pier Construction(T)
1272/2018	Approaches to Daqudao	Pier Construction(T)
1285/2018	Approaches to Haitan Island	Construction(T)
1310/2018	Changjiangkou and Approaches	Fetching and Filling(T)
1311/2018	Zhoushan Islands	Construction(T)
1312/2018	Lingjiang	Bridge Construction(T)

1313/2018 Xinghua Bay Construction(T)

(4)South China Sea & Beibu Gulf

419/2003 Guangzhou Port Anchorage Area(T)
210/2004 Zhujiangkou Wreck(T)
204/2005 Zhanjiang Port Wreck(T)
416/2006 Approaches to Daxingshanjiao Wreck(T)
737/2009 Zhujiangkou Anchorage Area(T)
852/2009 Zhujiangkou Buoyage(T)
243/2011 Zhuhai Port Southwestwards Buoyage(T)
786/2011 Zhanjiang Port V-AIS(T)
843/2011 Approaches to Wailuomen Channel Buoyage(T)
36/2012 Zhuhai Port Buoyage(T)
228/2012 Chaozhou Port Buoyage(T)
352/2012 Zhujiangkou Buoyage(T)
1171/2012 Shenzhen Port Buoyage(T)
1724/2012 Zhujiangkou Buoyage(T)
219/2013 Yangpu Port Lightbeacon(T)
269/2013 Zhujiang AIS(T)
494/2013 Approaches to Zhelangjiao Lighthouse(T)
1104/2013 Zhujiangkou Buoyage(T)
1217/2013 Fangcheng Port Lightbeacon(T)
1315/2013 Beihai New Harbour Lightbeacon(T)
1435/2013 Zhujiangkou Lightbeacon(T)
1457/2013 Zhanjiang Port Lightbeacon(T)
1487/2013 Jinghai Bay And Approaches Safety Operation Area(T)
1489/2013 Aojiao Anchorage Southwestwards Safety Operation Area(T)
37/2014 Approaches to Haimen Bay Lightbeacon(T)
39/2014 Zhanjian Port Buoyage(T)
545/2014 Approaches to Shantou Port Lightbeacon(T)
655/2014 Zhujiangkou Buoyage(T)
1128/2014 Zhanjiang Port Lightbeacon(T)
1132/2014 Tieshan Port Safety Operation Area(T)
1168/2014 Zhujiangkou Buoyage(T)
1228/2014 Guangzhou Port V-AIS(T)
1362/2014 Leizhou Peninsula Eastwards Lightbeacon(T)
129/2015 Zhuhai Port Buoyage(T)

130/2015	Zhuhai Port	Buoyage(T)
596/2015	Zhujiangkou	Lightbeacon(T)
597/2015	Zhujiangkou	Buoyage(T)
787/2015	Fangcheng Port	Lightbeacon(T)
806/2015	Dachen Bay	Lightbeacon(T)
807/2015	Shantou Port	Lightbeacon(T)
1053/2015	Naozhou Island Westwards	Buoyage(T)
1174/2015	Tieshan Port	Buoyage(T)
419/2016	Zhujiangkou	Lighthouse(T)
506/2016	Maoming	Buoyage(T)
526/2016	Maoming	Buoyage(T)
527/2016	Maoming	Buoyage(T)
598/2016	Zhujiangkou	Buoyage(T)
666/2016	Zhujiangkou	Buoyage(T)
698/2016	Zhujiangkou	Buoyage(T)
730/2016	Guangzhou Nanshaqu	Buoyage(T)
909/2016	Zhujiangkou	Buoyage(T)
1093/2016	Zhujiangkou	Buoyage(T)
1094/2016	Zhujiangkou	Buoyage(T)
1139/2016	Zhujiangkou	Lightbeacon(T)
1140/2016	Zhujiangkou	Lightbeacon(T)
1141/2016	Maoming Port And Approaches	Lightbeacon(T)
1184/2016	Daya Bay	Buoyage(T)
1185/2016	Daya Bay	Buoyage(T)
1200/2016	Guangzhou Port	Buoyage(T)
1201/2016	Shuidong Harbour	Lightbeacon(T)
1287/2016	Zhujiangkou	Lightbeacon(T)
18/2017	Guangzhou Port	Buoyage(T)
72/2017	Zhanjian Port	Construction(T)
247/2017	Zhuhai	Project(T)
248/2017	Maoming Port	Pier Construction(T)
325/2017	Zhujiangkou	Dredging(T)
394/2017	Approaches Beijin Port	Buoyage(T)
395/2017	Beijin PortBuoyage(T)	Buoyage(T)
396/2017	Zhanjiang Port	Buoyage(T)
557/2017	Maoming Port and Approaches	Buoyage(T)
591/2017	Qinzhou Bay	Lighthouse(T)

725/2017	Zhujiangkou	Construction(T)
809/2017	Zhujiangkou	SandFetching(T)
870/2017	Beihai Port	Buoyage(T)
871/2017	Beihai Port	Buoyage(T)
872/2017	Beihai Port	Lighthouse(T)
873/2017	Beihai Port	Bridge Construction(T)
903/2017	Tieshan Port	Construction(T)
936/2017	Rongjiang	Bridge Construction(T)
941/2017	Zhanjiang Port	Berth Construction(T)
1275/2017	Tieshan Port	Pier Construction(T)
1308/2017	Shantou Port	Construction(T)
1430/2017	Honghai Bay	Pier Construction(T)
1512/2017	Dapeng Bay	Construction(T)
35/2018	Shenquan Port	Surveying(T)
36/2018	Zhuhai Port	Revetment Construction(T)
123/2018	Bomao Port	Dredging(T)
156/2018	Maoming Port	Reclamation(T)
157/2018	Maoming Port	Pier Construction(T)
160/2018	Hainan Island	Pier Construction(T)
208/2018	Zhujiangkou	Berth Construction(T)
239/2018	Zhanjiang Port	Berth Construction(T)
303/2018	Zhujiangkou	Bridge Construction(T)
405/2018	Basuo Port	Reclamation(T)
543/2018	Shantou Harbour	Dredging & Exploding(T)
574/2018	Hainan Island	Buoyage(T)
634/2018	Rongjiang	Pier Construction(T)
635/2018	Jieshi Bay	Construction(T)
636/2018	Daya Bay	Pier Construction(T)
637/2018	Zhujiangkou	Construction(T)
671/2018	Zhujiangkou	Bridge Construction(T)
673/2018	Hainan Island Southwards	Construction(T)
713/2018	Shantou Port	Dredging(T)
715/2018	Zhujiangkou	Bridge Construction(T)
716/2018	Zhuhai Port	Pier Construction(T)
752/2018	Jinghai Bay and Approaches	Pier Construction(T)
753/2018	Zhujiangkou	Berthing(T)
754/2018	Zhujiangkou	Berthing(T)

790/2018	Chaozhou Port	Construction(T)
791/2018	Zhujiangkou	Construction(T)
792/2018	Qinzhou Port	Fairway Construction(T)
857/2018	Zhanjiang Port	Pier Construction(T)
876/2018	Honghai Bay	Dredging(T)
902/2018	Shantou Port	Pier Construction(T)
903/2018	Honghai Bay	Works(T)
904/2018	Zhanjiang Port	Berth Construction(T)
905/2018	Zhanjiang Port	Construction(T)
939/2018	Fangcheng Port	Construction(T)
940/2018	Fangcheng Port	Dredging(T)
941/2018	Fangcheng Port	Dredging(T)
981/2018	Zhujiangkou	Bridge Construction(T)
982/2018	Zhanjiang Port	Bridge Construction(T)
983/2018	Leizhou Peninsula	Construction(T)
1032/2018	Approachs to Chaozhou Port	Construction(T)
1033/2018	Zhujiangkou	Construction(T)
1034/2018	Tieshan Port	Lightring(T)
1035/2018	Fangcheng Port	Dredging(T)
1062/2018	Zhujiangkou	Pipeline Work(T)
1063/2018	Yangjiang Port	Lightring(T)
1097/2018	Shanwei Port	Pier Construction(T)
1098/2018	Shanwei Port	Works(T)
1128/2018	Daya Bay	Construction(T)
1129/2018	Zhujiangkou	Bridge Construction(T)
1130/2018	Zhujiangkou	Construction(T)
1131/2018	Zhujiangkou	Construction(T)
1132/2018	Tieshan Port	Construction(T)
1201/2018	Haimen Port	Pulling Work & Traffic Control(T)
1202/2018	Zhujiangkou	Construction(T)
1203/2018	Approaches to Yamen Channel	Construction(T)
1204/2018	Hainan Island	Construction(T)
1231/2018	Jiazi Port	Pier Construction(T)
1232/2018	Zhuhai Port	Pier Construction(T)
1233/2018	Fangcheng Port	Construction(T)
1240/2018	Zhujiang River	Dyke Construction(T)
1241/2018	Zhujiang River	Dyke Construction(T)

1242/2018	Shantou Port	Construction(T)
1273/2018	Zhujiangkou	Construction(T)
1314/2018	Qinzhou Port	Fairway Construction(T)

Blank Page

HYDROGRAPHIC INFORMATION REPORT SHEET

Name(s) of report sender(s)

Mailing address

Subject

Geographical area

Position or area limit ("PA" indicated if applicable)

.....

Affected chart(s)/publication(s)

Details:

Suggestion(s)/request(s)

.....

Signature :

Date:

HYDROGRAPHIC INFORMATION REPORT SHEET

INSTRUCTIONS

1. Extent of Information to be reported:

a) Discovery or the changes in position, range, depth of uncovered reefs, shoals, wrecks or other obstructions.

b) Discovery or changes of floating objects (e.g buoys, mooring buoys, large scale fishing stakes, floating shipwrecks), magnetic anomalies, discolored water or breakers.

c) Establishments or changes of navigation facilities.

d) Establishments or changes of mooring or berthing facilities (e.g. piers, submarine cables, overhead cables, mooring buoys, breakwaters).

e) Changes in the limit of fairway, anchorages or sailing route.

f) Shortcomings in Chinese coastal port and fairway charts and other relative publications.

2. Instructions:

a) Measuring instrument, methods and time should be specified in expressing the location or scope; and the coordinate system should be indicated (1954 Beijing coordinate system or WGS-84 coordinate system).

b) When position expressed in bearing and distance, the origin should be specified; and when position expressed in latitude and longitude, the number, edition and publisher of chart referred to should be specified.

c) Measuring instrument, methods and time of the obstruction or shoal soundings should be indicated. In addition, the sounding datum and whether it makes corrections for the height of the tide should also be indicated.

d) Elevation of a navigational mark should be accompanied by the datum it referred to, and height of a light should indicate whether it refers to that of the top or that of the center.

e) The report should be signed and affix the official seal.

3. Remarks:

a) The information reported will be checked upon our receipt and then used to the best advantage which may mean inclusion in due weekly edition of *Notices to Mariners*. Certain amount of compensation will be given to the report senders.

b) Please send the report to Shanghai MSA Survey and Mapping Office. Address: 82 Lane 7, Gongqing Road, Yangpu District, Shanghai.