



NOTICES TO MARINERS

Issue No.22(Total No.920)

Notice No.566-601

27 May 2019

CONTENTS

- I Sailing Bulletin
- II Index
- III Notices to Mariners
- IV Temporary Notices

In order to keep navigation safety and make Chinese coastal port and fairway Charts modify timely and accurately, mariners are requested to inform the china MSA immediately of the discovery of new danger, or changes or defects in aids to navigation and of shortcomings in Chinese coastal port and fairway charts or publications. Copies of Navigational warning, Sailing information, and Dynamic aids condition should be sent to Tianjin, Shanghai and Guangdong MSA timely. Departments and mariners may contact Shanghai Marine Chart Press Center or Tianjin, Shanghai and Guangdong MSA to get subscribing information. The Notices to Mariners can also be made through the following websites.

In addition to postal methods, the following additional communication facilities are available:

Tianjin MSA Survey and Mapping Office:	E-mail: hccd@tjmsa.gov.cn Phone: +86(0)22 58873986 Fax: +86(0)22 58873988
Shanghai Marine Chart Press Center:	E-mail: gztg@shmsa.gov.cn Phone: +86(0)21 65806556 Fax: +86(0)21 65697997
Guangdong MSA Survey and Mapping Office:	E-mail: hcmal@gdmsa.gov.cn Phone: +86(0)20 89320335 Fax: +86(0)20 89320336
China MSA Nautical Charts&Books Publisher:	Web: www.chart.msa.gov.cn

The Maritime Safety Administration of the People's Republic of China

Explanatory Notes

1. The Notices which publish the information about essential changing feature of Chinese coastal sea area and works at sea, is mainly used to correct the Chinese coastal port and fairway Charts and offer navigation safety information for mariners.
2. The information published in the notice origins from the marine information, the navigational warning, aids dynamics as well as the hydrographic achievements, which are issued by Maritime Administration. The additional source comes from shipping, fairway, sea, Harbour affairs, and fishing politics department.
3. The Notices include the Sailing Bulletin, the Notices to Mariners and Temporary Notices.
 - a) Sailing Bulletin announces rules and regulations of navigation, the printing, correcting and cancellation of publication, and the marine information which is promulgate by MSA and has important relationship which navigation safety. It is not used to correct the Charts.
 - b) The Notices to Mariners is used for user to correct related Chinese coastal port and fairway Charts. The number in parentheses behind the Chart No. indicates that only parts of the Notices related to this chart. The number in square bracket illustrated the previous update notice information.
 - c) The Temporary Notices published for the temporary establishment, cancellation, variation as well as works at sea. The Chart No. lists for user's convenience when mariners look up for the details.
4. Geographical position refer to the horizontal datum of the current edition of each affected chart. The 2000 national geodetic coordinate system which we adopt equals to WGS-84 world geodetic coordinate system in usage. The sounding datum refers to the level of Lowest Astronomical Tide and the elevation uses 1985 national vertical datum. Bearings are true reckoned clockwise from 000° to 359°. Those relating to lights are from seaward. The height of the lighthouse or light beacon is referred to Mean High Water Springs.
5. For symbols used in the Notices to Mariners, see GB12319-1998.
6. The unit in the Notices complies with the international standard unit of measurement, with the Chinese characters replaced by symbol and alphabet, such as degrees (°), minutes (') and seconds ("), meters (m), kilometers (km) or nautical miles (M).

SAILING BULLETIN

1,Publication Information

1.New Chart Information

No.	Chart No.	Name	Scale	Date	Note
1	36125	FUSHANSUO BAY OF QINGDAO PORT	1:10 000	2019年4月第3版	
2	44214	MINHANG TO MISHUDU	1:10 000	2019年4月第4版	
3	44252	张华滨航道	1:5 000	2019年4月第16版	

2.Disused Chart Information

No.	Chart No.	Name	Scale	Date	Note
1	36125	FUSHANSUO BAY OF QINGDAO PORT	1:10 000	2018年7月第2版	
2	44214	MINHANG TO MISHUDU	1:10 000	2014年12月第3版	
3	44252	ZHANGHUABANG FAIRWAY	1:5 000	2018年9月第15版	

2,Marine Information

Chinese Version Only.

INDEX

1,GEOGRAPHICAL INDEX

Bohai Sea	Northern of Bohai	(582)
	Panjin Port	(583)
	Tangshan Port	(584)
Yellow Sea	Dandong Port	(577)
	Dalian Gulf	(578),(579),(580),(581)
	Binhai Port Northwards	(566)
East China Sea	Changjiangkou and Approaches	(585),(586)
	Zhoushan Islands	(593)
	Zhoushan Port	(587),(588),(589),(590),(591), (592)
	Sanmen Bay	(567),(568),(569),(570),(571), (572)
	Taizhou Bay	(573)
	Wenzhou Bay	(574)
	Wenzhou Port	(594)
Taiwan Strait	Meizhou Bay	(595)
South China Sea	Daya Bay	(575)
	Zhujiangkou	(596)
	Approaches to Hailing Island	(597)
	Bohexingang Harbour and Approaches	(576)
	Zhanjiang Port	(598)
Beibu Gulf	Fangcheng Port	(599),(600),(601)

2,INDEX OF CHARTS AFFECTED

Chart No.	Notice No.	Notice No. (T)
11001		577
11101		577
12314		578,579,580,581
13149		583
21001		582
22122		584
22123		584
1303		582
1306	566	
41001	566	
43331		586
43371		585,586
44001		585
44125		585
44128		586
44133		585
44173		586
44174		585
51171		586
52137		591,592,593
52172		586
53132		588,589,590
53251		587
53452	567,568,569,570,571,572	
54001	568,569,570,573	
54121	567,568,569,570,571	
54232	573	
55122	574	
55123		594
55151	574	
55251	574	
63001		595
63131		595
64131		595
2311		595
83001	575	

Notices to Mariners

566.Yellow Sea – Binhai Port Northwards – Lightbeacon














Insert	 莫(C)黄 12s11m5M(同闪) AIS	(1) 34°32'19".7N, 120°19'32".8E
	 莫(C)黄 12s11m5M(同闪) AIS	(2) 34°32'19".1N, 120°23'03".5E
	 莫(C)黄 12s11m5M(同闪) AIS	(3) 34°32'01".2N, 120°24'56".4E
	 莫(C)黄 12s11m5M(同闪) AIS	(4) 34°31'27".6N, 120°28'27".7E
	 莫(C)黄 12s11m5M(同闪) AIS	(5) 34°30'36".5N, 120°27'33".6E
	 莫(C)黄 12s11m5M(同闪) AIS	(6) 34°28'59".8N, 120°25'01".6E
	 莫(C)黄 12s11m5M(同闪) AIS	(7) 34°28'06".9N, 120°23'38".7E
	 莫(C)黄 12s11m5M(同闪) AIS	(8) 34°27'11".3N, 120°22'11".8E
	 莫(C)黄 12s11m5M(同闪) AIS	(9) 34°27'11".6N, 120°20'36".2E
	 莫(C)黄 12s11m5M(同闪) AIS	(10) 34°28'07".6N, 120°18'50".4E
	 莫(C)黄 12s11m5M(同闪) AIS	(11) 34°29'00".9N, 120°17'10".7E
	 莫(C)黄 12s11m5M(同闪) AIS	(12) 34°30'38".6N, 120°15'07".6E
	 莫(C)黄 12s11m5M(同闪) AIS	(13) 34°31'29".6N, 120°17'00".2E

Chart 41001〔2019-427〕 1306(1,2,4,8,12)〔2019-427〕

List of Lights CNP82/2018~2019[4111234.07] [4111234.08] [4111234.09] [4111234.10]
[4111234.11] [4111234.12] [4111234.13] [4111234.14] [4111234.15]
[4111234.16] [4111234.17] [4111234.18] [4111234.19]

Source East China Sea Aids 012/2018

567.East China Sea – Sanmen Bay – Shepan Channel – Buoyage


Delete	 闪绿 4s(同闪) 绿	(1) 29°07'41".6N, 121°35'54".9E
	 闪红 4s(同闪) 红	(2) 29°07'37".1N, 121°35'49".4E
	 闪绿 4s(同闪) 绿	(3) 29°07'41".6N, 121°35'21".6E
	 闪红 4s(同闪) 红	(4) 29°07'37".1N, 121°35'16".2E

Chart 53452(1,4)〔2019-432〕 54121〔2019-432〕

List of Lights CNP82/2018~2019[5710011.01] [5710011.02] [5710011.03] [5710011.04]

Source East China Sea Aids 005/2019

568. East China Sea – Sanmen Bay – Shepan Channel – Aids

















Delete	(15)  闪绿 4s9.5m3M(同闪)	(1) 29°07'41".2N, 121°34'54".9E	
	(16)  闪红 4s9.5m3M(同闪)	(2) 29°07'37".3N, 121°34'55".0E	
	(17)  闪绿 4s9.5m3M(同闪)	(3) 29°07'41".1N, 121°34'52".9E	
	(18)  闪红 4s9.5m3M(同闪)	(4) 29°07'37".2N, 121°34'52".0E	
	(19)  闪绿 4s(同闪)	(5) 29°07'41".4N, 121°34'31".7E	
	(L10)  闪红 4s(同闪)	(6) 29°07'36".4N, 121°34'26".2E	
	(L11)  莫(0)黄 12s(同闪)	(7) 29°07'49".7N, 121°35'10".4E	
	(L12)  莫(0)黄 12s(同闪)	(8) 29°07'28".9N, 121°35'10".7E	
	(L13)  莫(0)黄 12s(同闪)	(9) 29°07'49".6N, 121°34'37".1E	
	(L14)  莫(0)黄 12s(同闪)	(10) 29°07'28".5N, 121°34'37".5E	
	Insert	蛇蟠大桥(1)  闪绿 4s	(11) 29°07'46".3N, 121°35'38".2E
		(2)  闪红 4s	(12) 29°07'38".0N, 121°35'38".3E
		(3)  闪绿 4s	(13) 29°07'46".0N, 121°35'16".0E
		(4)  闪红 4s	(14) 29°07'37".7N, 121°35'16".1E
(5)  闪绿 4s		(15) 29°07'45".4N, 121°34'31".6E	
(6)  闪红 4s		(16) 29°07'37".1N, 121°34'31".7E	

Chart 53452(1,6,7,10;11,16)[2019-567] 54001(1)[2019-433] 54121[2019-567]

List of Lights CNP82/2018~2019[5710011.001] [5710011.05] [5710011.06] [5710011.07]
 [5710011.08] [5710011.09] [5710011.11] [5710011.12] [5710011.13]
 [5710011.14] [5710012.01] [5710012.02] [5710012.03] [5710012.04]
 [5710012.05] [5710012.06]

Source East China Sea Aids 003/2019

569. East China Sea – Sanmen Bay – Shepan Channel – Aids

Insert	(7)  定红	(1) 29°07'35".5N, 121°34'54".6E
	(8)  定红	(2) 29°07'35".3N, 121°34'53".4E
	(9)  快黄 7.4m3M	(3) 29°07'36".8N, 121°34'54".7E
	(10)  快黄 7.4m3M	(4) 29°07'36".8N, 121°34'53".2E

- | | |
|-----------------|----------------------------------|
| (11) ☒定红 | (5) 29°07'39".2N, 121°34'54".5E |
| (12) ☒定绿 | (6) 29°07'39".2N, 121°34'53".3E |
| (13) ★快黄 7.4m3M | (7) 29°07'41".5N, 121°34'54".6E |
| (14) ★快黄 7.4m3M | (8) 29°07'41".9N, 121°34'52".6E |
| (15) ☒定绿 | (9) 29°07'43".9N, 121°34'54".4E |
| (16) ☒定红 | (10) 29°07'43".9N, 121°34'53".2E |
| (17) ★快黄 7.4m3M | (11) 29°07'46".2N, 121°34'54".5E |
| (18) ★快黄 7.4m3M | (12) 29°07'46".2N, 121°34'53".0E |
| (19) ☒定红 | (13) 29°07'47".5N, 121°34'54".4E |
| (20) ☒定红 | (14) 29°07'47".5N, 121°34'53".2E |

Chart 53452(9)[2019-568] 54001(9)[2019-568] 54121(6,9)[2019-568]

List of Lights CNP82/2018~2019[5710013.07][5710013.08][5710013.09][5710013.10]
 [5710013.11][5710013.12][5710013.13][5710013.14][5710013.15]
 [5710013.16][5710013.17][5710013.18][5710013.19][5710013.20]

Source East China Sea Aids 005/2019

570. East China Sea – Sanmen Bay – Shepan Channel – Aids

- | | |
|--|---------------------------------|
| Insert 恒投(1)  闪绿 4s(同闪) | (1) 29°07'11".3N, 121°37'32".3E |
| (2)  闪红 4s(同闪) | (2) 29°07'03".4N, 121°37'21".9E |
| (3)  闪绿 4s(同闪) | (3) 29°06'59".1N, 121°36'52".3E |
| 恒投 ★ 闪 3s15m4M | (4) 29°06'47".8N, 121°36'28".7E |

Chart 53452(1,4)[2019-569] 54001(4)[2019-569] 54121[2019-569]

List of Lights CNP82/2018~2019[5710222.01][5710222.02][5710222.03][5710223]

Source East China Sea Aids 005/2019

571. East China Sea – Sanmen Bay – Jiantiao Harbour – Aids

- | | |
|----------------|---------------------------------|
| Insert (1) ☒定红 | (1) 29°02'58".1N, 121°34'29".7E |
| (2) ☒定红 | (2) 29°02'58".0N, 121°34'28".5E |
| (3) ★快黄 6.4m3M | (3) 29°02'59".5N, 121°34'29".6E |
| (4) ★快黄 6.4m3M | (4) 29°02'59".4N, 121°34'28".3E |

(5) ■ 闪红4s	(5) 29°02'59".9N, 121°34'29".5E
(6) ■ 闪红4s	(6) 29°03'00".1N, 121°34'28".3E
(7) ㊞ 定绿	(7) 29°03'01".9N, 121°34'29".4E
(8) ㊞ 定绿	(8) 29°03'02".3N, 121°34'28".2E
(9) ▲ 闪绿4s	(9) 29°03'04".0N, 121°34'29".4E
(10) ▲ 闪绿4s	(10) 29°03'04".3N, 121°34'28".2E
(11) ★ 快黄6.4m3M	(11) 29°03'04".6N, 121°34'29".4E
(12) ★ 快黄6.4m3M	(12) 29°03'04".7N, 121°34'28".2E
(13) ㊞ 定红	(13) 29°03'06".0N, 121°34'29".5E
(14) ㊞ 定红	(14) 29°03'06".1N, 121°34'28".2E

Chart 53452(7)[2019-570] 54121(7)[2019-570]

List of Lights CNP82/2018~2019[5710303.01] [5710303.02] [5710303.03] [5710303.04]
[5710303.05] [5710303.06] [5710303.07] [5710303.08] [5710303.09]
[5710303.10] [5710303.11] [5710303.12] [5710303.13] [5710303.14]

Source East China Sea Aids 005/2019

572. East China Sea – Sanmen Bay – Puba Port – Aids

Insert (1) ㊞ 定红	(1) 28°55'15".9N, 121°35'03".6E
(2) ㊞ 定红	(2) 28°55'16".1N, 121°35'02".4E
(3) ★ 快黄6m3M	(3) 28°55'16".9N, 121°35'03".9E
(4) ★ 快黄6m3M	(4) 28°55'17".2N, 121°35'02".7E
(5) ㊞ 定绿	(5) 28°55'18".7N, 121°35'04".4E
(6) ㊞ 定绿	(6) 28°55'19".2N, 121°35'03".3E
(7) ★ 快黄6m3M	(7) 28°55'20".7N, 121°35'05".0E
(8) ★ 快黄6m3M	(8) 28°55'21".0N, 121°35'03".8E
(9) ㊞ 定红	(9) 28°55'21".8N, 121°35'05".3E
(10) ㊞ 定红	(10) 28°55'22".1N, 121°35'04".1E

Chart 53452(5)[2019-571]

List of Lights CNP82/2018~2019[5710331.01] [5710331.02] [5710331.03] [5710331.04]
[5710331.05] [5710331.06] [5710331.07] [5710331.08] [5710331.09]

[5710331.10]

Source East China Sea Aids 005/2019

573.East China Sea – Taizhou Bay – Jiaojiangkou – Aids

Insert	(1) ☒定红	(1) 28°40'40".8N,121°30'44".1E
	(2) ☒定红	(2) 28°40'40".9N,121°30'42".9E
	(3) ★快黄 8.1m3M	(3) 28°40'42".0N,121°30'44".4E
	(4) ★快黄 8.1m3M	(4) 28°40'42".2N,121°30'42".8E
	(5) ☒定红	(5) 28°40'44".2N,121°30'44".5E
	(6) ☐定绿	(6) 28°40'44".3N,121°30'43".3E
	(7) ★快黄 8.6m3M	(7) 28°40'46".7N,121°30'45".6E
	(8) ★快黄 8.6m3M	(8) 28°40'46".9N,121°30'42".6E
	(9) ■闪红 4s	(9) 28°40'48".1N,121°30'45".0E
	(10) ■闪红 4s	(10) 28°40'48".2N,121°30'43".8E
	(11) (M) 定绿 雷康(G)	(11) 28°40'54".6N,121°30'45".7E
	(12) ☒定绿	(12) 28°40'54".8N,121°30'44".5E
	(13) ▲闪绿 4s	(13) 28°41'01".2N,121°30'46".5E
	(14) ▲闪绿 4s	(14) 28°41'01".3N,121°30'45".3E
	(15) ★快黄 8.6m3M	(15) 28°41'02".4N,121°30'47".6E
	(16) ★快黄 8.6m3M	(16) 28°41'02".7N,121°30'44".5E
	(17) ☐定绿	(17) 28°41'05".1N,121°30'47".0E
	(18) ☒定红	(18) 28°41'05".2N,121°30'45".8E
	(19) ★快黄 8.1m3M	(19) 28°41'07".5N,121°30'48".9E
	(20) ★快黄 8.1m3M	(20) 28°41'07".3N,121°30'45".2E
	(21) ☒定红	(21) 28°41'08".6N,121°30'47".4E
	(22) ☒定红	(22) 28°41'08".8N,121°30'46".2E

Chart 54001(11)[2019-570] 54232(11)[2019-433]

List of Lights CNP82/2018~2019[5710663.01] [5710663.02] [5710663.03] [5710663.04]
[5710663.05] [5710663.06] [5710663.07] [5710663.08] [5710663.09]
[5710663.10] [5710663.11] [5710663.12] [5710663.13] [5710663.14]

[5710663.15] [5710663.16] [5710663.17] [5710663.18] [5710663.19]
 [5710663.20] [5710663.21] [5710663.22]

Source East China Sea Aids 005/2019

574. East China Sea – Wenzhou Bay – Damen Island Southwestwards – V-AIS

Insert (0J11-1)  V-AIS (1) 27°56'26".3N, 121°01'10".7E
 (0J12-1)  V-AIS (2) 27°56'14".9N, 121°00'56".8E

Chart 55122[2019–217] 55151[2019–217] 55251[2019–201]

List of Lights CNP82/2018~2019[5810150.111][5810150.121]

Source East China Sea Aids 005/2019

575. South China Sea – Daya Bay – Anchorage








Delete Note: "、防台" (1) 22°37'20".8N, 114°35'50".3E
 Note: "、防台" (2) 22°35'45".2N, 114°35'24".3E
 Note: "、防台" (3) 22°35'42".0N, 114°35'36".5E
 Note: "、防台" (4) 22°35'26".5N, 114°35'50".2E

Note: 大亚湾2号锚地功能由待泊、防台锚地调整为普通货船待泊锚地。

Chart 83001(4)[2019–436] 83101(3)[2019–] 83103(1)[2019–61]
 83107(2)[2019–] 3313(with chart unchanged)[2019–531]
 3314(with chart unchanged)[2019–436]

Source Shenzhen Navigation Notice 019/2019

576. South China Sea – Bohexingang Harbour and Approaches – Aids

Insert (1)  闪绿 4s3M AIS (1) 21°22'45".7N, 111°18'38".3E
 (2)  闪红 4s3M AIS (2) 21°22'43".1N, 111°18'29".8E
 (3)  闪(2)绿 6s3M (3) 21°23'58".4N, 111°18'12".6E
 (4)  闪(2)红 6s3M (4) 21°23'56".2N, 111°18'04".0E
 (5)  闪(3)绿 10s3M (5) 21°25'23".3N, 111°17'42".8E
 (6)  闪(3)红 10s3M (6) 21°25'09".3N, 111°17'38".3E
 (7)  闪(2)红 6s3M (7) 21°25'28".6N, 111°17'29".1E

(8) 甚快(6)+长闪10s3M

(8)21°25'59".9N,111°17'36".5E

★ 闪绿2s10m5M

(9)21°25'31".2N,111°17'49".7E

前灯 ★ 闪红3s35m7M

(10)21°26'38".0N,111°17'11".7E

后灯 ★ 闪红3s50m7M

(11)21°27'32".0N,111°16'52".5E

Note: (10),(11)两灯一线341°44'。

Chart 87001(2,10,11)[2019-525] 87101[2019-461] 87102(11)[2019-509]

List of Lights CNP83/2018~2019[7710059.01] [7710059.02] [7710059.03] [7710059.04]
[7710059.05] [7710059.06] [7710059.07] [7710059.08] [7710062] [7710063]
[7710064]

Source Nanhai Aids 016/2019

Blank Page

Temporary Notices

577.Yellow Sea – Dandong Port – Dadong Harbour – Dredging (T)

Date March 22 to December 31, 2019

Area Area1, joining: (1)39°43'58".4N,124°08'30".1E
(2)39°44'46".4N,124°08'26".6E
(3)39°45'15".9N,124°08'45".8E
(4)39°45'05".4N,124°09'10".0E
(5)position(1)above

Area2, joining: (6)39°50'14".4N,124°09'39".0E
(7)39°50'37".4N,124°09'48".8E
(8)39°50'38".5N,124°09'44".6E
(9)39°51'15".4N,124°10'00".2E
(10)39°51'07".2N,124°10'32".5E
(11)39°50'23".7N,124°10'13".9E
(12)39°50'10".8N,124°09'53".4E
(13)position(6)above

Area3, joining: (14)39°48'02".8N,124°09'29".2E
(15)39°49'16".5N,124°08'24".7E
(16)39°49'30".2N,124°08'51".1E
(17)39°49'01".9N,124°09'15".4E
(18)39°48'44".9N,124°09'12".9E
(19)39°48'37".4N,124°09'23".5E
(20)39°48'28".0N,124°09'23".3E
(21)position(1)above

Area4, joining: (22)39°47'55".5N,124°07'56".4E
(23)39°48'16".4N,124°08'22".9E
(24)39°47'38".5N,124°09'13".1E
(25)39°47'28".5N,124°09'10".3E
(26)39°47'10".3N,124°09'35".9E
(27)39°46'43".9N,124°09'32".3E
(28)position(22)above

Area5, joining: (29)39°45'41".9N,124°09'24".0E
(30)39°45'44".7N,124°09'05".4E

Blank Page

(31) 39°45'53".8N, 124°08'53".4E
(32) 39°46'10".5N, 124°08'57".7E
(33) 39°46'54".6N, 124°07'59".4E
(34) 39°46'30".8N, 124°07'29".3E
(35) 39°45'28".2N, 124°08'52".2E
(36) 39°44'56".3N, 124°09'04".6E
(37) position(29)above
Area6, joining: (38) 39°48'54".3N, 124°09'22".9E
(39) 39°49'07".3N, 124°09'24".8E
(40) 39°49'24".5N, 124°09'29".4E
(41) 39°50'07".1N, 124°09'35".9E
(42) 39°50'14".4N, 124°09'39".0E
(43) 39°50'13".8N, 124°09'41".4E
(44) 39°50'06".7N, 124°09'38".4E
(45) 39°49'24".2N, 124°09'31".9E
(46) 39°49'07".0N, 124°09'27".3E
(47) 39°48'54".1N, 124°09'25".4E
(48) position(38)above
Area7, joining: (49) 39°49'55".2N, 124°07'07".8E
(50) 39°49'52".6N, 124°07'27".2E
(51) 39°47'30".8N, 124°06'29".2E
(52) 39°47'40".1N, 124°05'57".9E
(53) position(49)above
Area8, joining: (54) 39°48'54".6N, 124°09'19".3E
(55) 39°48'54".1N, 124°09'25".4E
(56) 39°49'07".0N, 124°09'27".3E
(57) 39°49'24".2N, 124°09'31".9E
(58) 39°50'06".7N, 124°09'38".4E
(59) 39°50'13".8N, 124°09'41".4E
(60) 39°50'10".8N, 124°09'53".4E
(61) 39°48'52".7N, 124°09'39".9E
(62) 39°47'38".9N, 124°09'49".4E
(63) 39°45'13".9N, 124°09'30".2E
(64) 39°43'14".7N, 124°08'27".7E

Blank Page

- (65)39°36'25".6N,124°01'34".3E
- (66)39°36'30".5N,124°01'26".4E
- (67)39°43'03".3N,124°07'57".4E
- (68)39°45'25".1N,124°09'21".7E
- (69)39°47'14".3N,124°09'36".3E
- (70)39°48'35".8N,124°09'18".4E
- (71)position(54)above

Chart 11001 11101

Source Dandong Navigation Notice 033/2019

578.Yellow Sea – Dalian Gulf – Construction (T)

Date April 9 to August 31, 2019

- Area joining:
- (1)38°57'28".4N,121°38'02".4E
 - (2)38°57'36".2N,121°38'20".1E
 - (3)38°57'47".8N,121°38'13".1E
 - (4)38°57'45".6N,121°38'01".3E
 - (5)position(1)above

Chart 12314

Source Dalian Navigation Notice 041/2019

579.Yellow Sea – Dalian Gulf – Dredging (T)

Date April 9 to August 31, 2019

- Area joining:
- (1)38°56'43".6N,121°38'58".6E
 - (2)38°56'42".1N,121°38'48".7E
 - (3)38°57'13".3N,121°38'25".4E
 - (4)38°57'16".1N,121°38'34".8E
 - (5)position(1)above

Chart 12314

Source Dalian Navigation Notice 042/2019

580.Yellow Sea – Dalian Gulf – Fairway Construction (T)

Date April 9 to August 31, 2019

- Area joining:
- (1)38°56'59".1N,121°38'00".0E
 - (2)38°57'16".7N,121°38'55".5E

Blank Page

(3)38°57'16".7N,121°39'23".7E

(4)38°56'44".6N,121°37'40".8E

(5)position(1)above

Chart 12314

Source Dalian Navigation Notice 043/2019

581.Yellow Sea – Dalian Gulf – Construction (T)

Date April 9 to August 31, 2019

Area joining: (1)38°57'24".3N,121°37'50".6E

(2)38°57'37".9N,121°37'38".4E

(3)38°57'42".3N,121°37'46".4E

(4)38°57'43".2N,121°38'02".0E

(5)38°57'28".2N,121°38'01".8E

(6)position(1)above

Chart 12314

Source Dalian Navigation Notice 044/2019

582.Bohai Sea – Northern of Bohai – Construction (T)

Date April 14 to December 31, 2019

Area Platform :

LD21-2WHPA, radius 1M, central Point: (1)39°19'48".3N,120°30'06".2E

LD16-3CEPA, radius 1M, central Point: (2)39°28'00".4N,120°27'11".8E

LD16-3WHPB, radius 1M, central Point: (3)39°31'17".6N,120°30'51".2E

LD10-1PAPD, radius 1M, central Point: (4)39°47'59".8N,120°36'41".4E

Pipeline:

LD16-3CEPA-LD10-1PAPD, extend 1M in both side, joining:

(5)39°28'02".0N,120°27'09".2E

(6)39°48'00".3N,120°36'34".7E

LD16-3CEPA-LD16-3WHPB, extend 1M in both side, joining:

(7)39°27'59".3N,120°27'17".3E

(8)39°31'18".1N,120°30'48".2E

LD16-3CEPA-LD21-2WHPA, extend 1M in both side, joining:

(9)39°27'58".3N,120°27'16".4E

(10)39°19'50".0N,120°30'08".6E

Blank Page

Chart 21001 1303
Source Dalian Navigation Notice 050/2019

583. Bohai Sea – Panjin Port – Rongxing Harbour – Pier Construction (T)

Date April 18 to September 30, 2019

Area joining: (1) 40°44'15".0N, 121°58'58".0E
(2) 40°44'11".0N, 121°59'05".0E
(3) 40°44'02".0N, 121°58'56".0E
(4) 40°44'05".0N, 121°58'49".0E
(5) position (1) above

Note: Keeping watch on VHF ch.69.

Chart 13149

Source Dalian Navigation Notice 052/2019

584. Bohai Sea – Tangshan Port – Caofeidian Harbour – Construction (T)

Date April 17, 2019 to January 24, 2020

Area joining: (1) 39°08'16".4N, 118°45'53".3E
(2) 39°08'16".8N, 118°46'35".0E
(3) 39°02'34".8N, 118°46'38".4E
(4) 39°02'20".2N, 118°47'11".1E
(5) 39°02'33".5N, 118°47'25".9E
(6) 39°01'56".3N, 118°51'44".9E
(7) 38°59'32".8N, 118°51'47".2E
(8) 38°57'16".2N, 118°49'15".2E
(9) 39°58'01".2N, 118°44'00".8E
(10) 39°00'45".3N, 118°45'25".7E
(11) 39°01'55".7N, 118°46'43".9E
(12) 39°02'19".3N, 118°46'02".0E
(13) position (1) above

Chart 22122 22123

Source Caofeidian Navigation Notice 030/2019

585. East China Sea – Changjiangkou and Approaches – Pipeline Work (T)

Date May 5, 2019 to December 31, 2021, day and night

Blank Page

Area extend 100m in both side,joining: (1)31°19'04".4N,121°40'50".2E
(2)31°22'19".5N,121°42'18".3E
extend 100m in both side,joining: (3)31°24'29".8N,121°43'34".2E
(4)31°28'10".5N,121°46'14".6E

Note: Irrespective vessels are prohibited from entering the operating area.

Chart 43371 44001 44125 44133 44174

Source Shanghai Navigation Notice 176/2019

586.East China Sea – Changjiangkou and Approaches – Work(T)

Date April 24 to October 30, 2019, day and night

Area radius 1000m, central Point: (1)31°41'08"N, 122°03'03"E
radius 1000m, central Point: (2)31°32'44"N, 122°05'39"E
radius 1000m, central Point: (3)31°04'03"N, 122°16'02"E
radius 1000m, central Point: (4)31°15'58"N, 122°22'40"E
joining: (5)30°51'30"N,122°01'00"E
(6)30°51'30"N,122°02'21"E
(7)30°50'57"N,122°02'21"E
(8)30°50'57"N,122°01'00"E
(9)position(5)above

Note: Keeping watch on VHF ch.16.

Chart 43331 43371 44128 44173 51171 52172

Source Shanghai Navigation Notice 186/2019

587.East China Sea – Zhoushan Port – Zhenhai Harbour – Pier Construction (T)

Date April 25 to December 31, 2019, day and night

Area joining: (1)29°58'28".9N,121°44'28".1E
(2)29°58'26".2N,121°44'28".0E
(3)29°58'33".9N,121°45'08".9E
(4)29°58'36".4N,121°45'06".8E
(5)position(1)above

Note: Keeping watch on VHF ch.06(Tel.: 18868600907).

Chart 53251

Source Ningbo Navigation Notice 088/2019

Blank Page

588.East China Sea – Zhoushan Port – Beilun Harbour – Surveying(T)

Date April 25 to December 31, 2019, day
Area joining: (1)29°57'48".0N,121°48'06".5E
(2)29°57'53".3N,121°48'11".6E
(3)29°57'07".9N,121°49'17".0E
(4)29°56'57".0N,121°49'06".9E
(5)position(1)above
Note: Keeping watch on VHF ch.14(Tel.: 15258232477).
Chart 53132
Source Ningbo Navigation Notice 098/2019

589.East China Sea – Zhoushan Port – Beilun Harbour – Surveying(T)

Date April 26, 2019 to April 25, 2020, day
Area joining: (1)29°57'04".2N,121°48'53".9E
(2)29°57'16".1N,121°49'06".0E
(3)29°56'55".0N,121°49'54".4E
(4)29°56'35".7N,121°49'46".0E
(5)position(1)above
Note: Keeping watch on VHF ch.14(Tel.: 15258232477).
Chart 53132
Source Ningbo Navigation Notice 094/2019

590.East China Sea – Zhoushan Port – Beilun Harbour – Surveying(T)

Date April 27 to December 22, 2019, daily 08:30~16:00
Area joining: (1)29°56'28".0N,121°51'18".5E
(2)29°56'24".3N,121°51'18".9E
(3)29°56'20".7N,121°51'28".1E
(4)29°56'22".9N,121°51'31".6E
(5)position(1)above
Note: Keeping watch on VHF ch.14(Tel.: 15258232477).
Chart 53132
Source Ningbo Navigation Notice 095/2019

591.East China Sea – Zhoushan Port – Chuanshan Peninsula Northwards – Surveying(T)

Blank Page

Date April 25 to December 20, 2019, day
Area joining: (1)29°54'05"N,122°06'09"E
(2)29°54'08"N,122°06'08"E
(3)29°54'10"N,122°06'18"E
(4)29°54'24"N,122°06'28"E
(5)29°54'21"N,122°06'31"E
(6)29°54'07"N,122°06'20"E
(7)position(1)above

Note: Keeping watch on VHF ch.14(Tel.: 15258232477).

Chart 52137

Source Ningbo Navigation Notice 096/2019

592.East China Sea – Zhoushan Port – Chuanshan Harbour – Surveying (T)

Date March 2, 2017 to December 20, 2019, daily 08:30~16:00
Area joining: (1)29°53'45"N,122°01'51"E
(2)29°53'26"N,122°02'54"E
(3)29°53'24"N,122°03'30"E
(4)29°53'29"N,122°03'56"E
(5)29°53'24"N,122°03'57"E
(6)29°53'19"N,122°03'30"E
(7)29°53'21"N,122°02'53"E
(8)29°53'40"N,122°01'49"E
(9)position(1)above

Note: Keeping watch on VHF ch.14(Tel.: 15258232477).

Chart 52137

Source Ningbo Navigation Notice 033/2017&136/2018&087/2019

593.East China Sea – Zhoushan Islands – Dongbailianshan Southwestwards – Pier Construction(T)

Date April 21, 2019 to January 21, 2020
Area joining: (1)29°48'28".4N,122°11'13".7E
(2)29°48'32".1N,122°11'07".0E
(3)29°48'36".7N,122°11'10".4E
(4)29°48'33".0N,122°11'17".1E

Blank Page

(5)position(1)above

Note: Keeping watch on VHF ch.16.
Chart 52137
Source Zhoushan Navigation Notice 055/2019

594.East China Sea – Wenzhou Port – Bridge Construction (T)

Date March 26, 2016 to October 25, 2019, daily 07:00~18:00
Area joining: (1)28°05'54".3N,120°35'21".9E
(2)28°06'02".6N,120°35'38".5E
(3)28°05'56".0N,120°35'41".5E
(4)28°05'47".1N,120°35'24".1E
(5)position(1)above
临时通航孔设(6),(7)和(8),(9)两线段之间,
宽度 250m,连接: (6)28°05'58"N,120°35'29"E
(7)28°05'51"N,120°35'32"E
(8)28°06'02"N,120°35'37"E
(9)28°05'55"N,120°35'40"E

Note: Keeping watch on VHF ch.16.
Chart 55123
Source Wenzhou Navigation Notice 021/2016&020/2019

595.Taiwan Strait – Meizhou Bay – Work (T)

Date April 25, 2019 to March 15, 2020
Route joining: (1)25°05'04".2N,118°51'34".4E
(2)25°05'00".7N,118°52'55".0E
(3)25°04'54".6N,118°53'05".3E
(4)25°02'59".2N,118°55'24".6E
(5)25°02'39".8N,118°56'16".1E
(6)25°02'34".2N,118°56'19".9E
(7)25°02'59".2N,118°55'24".6E

Note: Seawall reinforcement.
Chart 63001 63131 64131 2311
Source Quanzhou Navigation Notice 024/2019

Blank Page

596.South China Sea – Zhujiangkou – Cofferdam Construction (T)

Date April 26, 2019 to April 25, 2020

Area joining: (1)22°35'53".4N,113°48'09".2E
(2)22°35'07".7N,113°48'55".4E
(3)22°35'18".0N,113°49'17".2E
(4)22°36'10".6N,113°48'45".2E
(5)22°35'25".9N,113°49'32".4E
(6)22°36'29".6N,113°48'53".7E
(7)22°36'21".6N,113°48'37".4E
(8)22°35'34".0N,113°49'50".5E
(9)22°36'40".0N,113°49'16".0E
(10)position(1)above

Chart 84226

Source Guangdong MSA Hongkong – Zhuhai – Macao Bridge 008/2019

597.South China Sea – Approaches to Hailing Island – Submarine Cable (T)

Date April 25, 2019 to December 31, 2020

Area Area1,joining: (1)21°46'55".9N,112°11'50".9E
(2)21°44'15".8N,112°10'57".9E
(3)21°39'52".9N,112°13'39".2E
(4)21°30'25".5N,112°13'34".4E
(5)21°29'26".9N,112°14'11".5E
(6)position(1)above
Area2, joining: (7)21°30'55".2N,112°09'57".1E
(8)21°30'25".2N,112°17'00".7E
(9)21°23'02".4N,112°17'01".9E
(10)position(7)above

Note: Irrespective vessels are prohibited from entering the operating area.

Chart 86101

Source Yangjiang Navigation Notice 005/2019

598.South China Sea – Zhanjiang Port – Pier Construction (T)

Date April 29, 2019 to July 28, 2020, day and night

Area joining:

Blank Page

- (1)21°08'39".0N,110°24'06".6E
- (2)21°08'17".4N,110°23'49".8E
- (3)21°07'57".0N,110°24'06".6E
- (4)21°07'33".0N,110°25'02".4E
- (5)21°07'59".4N,110°24'42".0E
- (6)21°08'12".0N,110°24'19".8E
- (7)21°08'29".4N,110°24'18".0E
- (8)position(1)above

Chart 88106 88107

Source Zhanjiang Navigation Notice 014/2019

599.Beibu Gulf – Fangcheng Port – Berth Construction(T)

Date April 25 to December 25, 2019

- Area joining:
- (1)21°36'59".5N,108°22'13".6E
 - (2)21°37'29".8N,108°22'32".6E
 - (3)21°37'30".4N,108°22'35".4E
 - (4)21°37'25".3N,108°22'46".4E
 - (5)21°37'10".1N,108°22'37".9E
 - (6)21°36'35".2N,108°22'26".6E
 - (7)21°36'37".0N,108°22'22".6E
 - (8)position(1)above

Chart 93102

Source Fangcheng Navigation Notice 023/2019

600.Beibu Gulf – Fangcheng Port – Dredging(T)

Date April 30 to December 30, 2019

- Area joining:
- (1)21°31'09".1N,108°06'54".0E
 - (2)21°31'09".1N,108°06'53".2E
 - (3)21°31'06".4N,108°06'50".2E
 - (4)21°31'06".4N,108°06'48".7E
 - (5)21°29'39".5N,108°06'32".7E
 - (6)21°26'59".3N,108°07'48".7E
 - (7)21°27'01".1N,108°07'53".0E
 - (8)21°29'40".1N,108°06'37".6E

Blank Page

(9)position(1)above

Note: Keeping watch on VHF ch.12.
Chart 92001
Source Fangcheng Navigation Notice 024/2019

601.Beibu Gulf – Fangcheng Port – Work(T)

Date November 26, 2018 to October 31, 2019

Area joining: (1)21°25'13".0N,108°12'35".7E
(2)21°25'13".0N,108°14'10".1E
(3)21°23'50".5N,108°14'10".0E
(4)21°23'50".5N,108°12'35".6E
(5)position(1)above

Note: Keeping watch on VHF ch.12.
Chart 93104
Source Fangcheng Navigation Notice 019/2018&026/2019

Blank Page

Disabled Temporary Notice List

(1) Bohai Sea

1047/2018	Laizhou Gulf	Drilling(T)
1254/2018	Yantai Port	Berth Construction(T)
1508/2018	Weifang Port	Buoyage(T)
1585/2018	Tianjin Port	Dredging(T)
68/2019	Tianjin Port	Breakwater Construction(T)
177/2019	Tianjin Port	Breakwater Construction(T)
219/2019	Tianjin Port	Breakwater Construction(T)
251/2019	Tianjin Port	Dredging(T)
292/2019	Tangshan Port	Dredging(T)
333/2019	Dongying Port	Construction(T)
339/2019	Laizhou Gulf	Drilling(T)

(2) Yellow Sea

71/2019	Lianyungang Port	Dredging(T)
---------	------------------	-------------

(3) East China Sea & Taiwan Strait

805/2017	Weitou Bay	Bridge Construction(T)
669/2018	Xiamen Port	Construction(T)
787/2018	Xinghua Bay	Construction(T)
875/2018	Jimei Bridge Northeastwards	Construction(T)
899/2018	Mopanyang	Construction(T)
1229/2018	Approaches to Weitou Bay	Bridge Construction(T)
1272/2018	Approaches to Daqudao	Pier Construction(T)
1442/2018	Xiamen Port and Approaches	Geological Exploration(T)
1515/2018	Wenzhou Port	Construction(T)
1517/2018	Fuzhou Port	Construction(T)
1518/2018	Meizhou Bay	Bridge Construction(T)
1591/2018	Zhoushan Port	Surveying(T)
29/2019	Zhoushan Port	Pier Construction(T)
74/2019	Approaches to Damen Island	Construction(T)
126/2019	Hangzhou Gulf	Dredging(T)
127/2019	Hangzhou Gulf	Construction(T)
128/2019	Zhoushan Islands	Reef Exploding(T)
157/2019	Zhoushan Port	Pier Construction(T)

(4)South China Sea & Beibu Gulf

671/2018	Zhujiangkou	Bridge Construction(T)
876/2018	Honghai Bay	Dredging(T)
1477/2018	Zhujiangkou	Pier Construction(T)
1480/2018	Approaches to Southeastern Hainan Island	Seismic Exploration(T)
1559/2018	Approaches to Yamen Channel	Construction(T)

INDEX OF TEMPORARY NOTICES IN FORCE

(1) Bohai Sea

383/2010	Tianjin Port	Buoyage(T)
1507/2017	Dongying Port	Construction(T)
453/2018	DongyingPort	Construction(T)
868/2018	Tangshan Port	Construction(T)
1046/2018	Binzhou Port	Berth Construction(T)
1267/2018	Dongying Port	Drilling(T)
1304/2018	Jinzhou Gulf	Reclamation(T)
1306/2018	Tianjin Port	Fairway Construction(T)
1307/2018	Laizhou Gulf	Construction(T)
1431/2018	Qinhuangdao Port	Buoyage(T)
1432/2018	Tangshan Port	Buoyage(T)
1433/2018	Tianjin Port	Buoyage(T)
1434/2018	Huanghua Port	Buoyage(T)
1436/2018	Dongying Port	Buoyage(T)
1461/2018	Qinhuangdao Port	Construction(T)
1502/2018	Changxingdao	Buoyage(T)
1503/2018	Yingkou Port	Buoyage(T)
1504/2018	Panjin Port	Buoyage(T)
1505/2018	Jinzhou Port	Buoyage(T)
1552/2018	Tianjin Port	Berth Construction(T)
1614/2018	Qinhuangdao Port	Construction(T)
1615/2018	Qinhuangdao Port	Dredging(T)
21/2019	Tianjin Port	Pier Construction(T)
88/2019	Tianjin Port	Breakwater Construction(T)
152/2019	Tangshan Port	Dredging(T)
176/2019	Changxingdao	Berth Construction(T)
178/2019	Dongying Port	Breakwater Construction(T)
187/2019	Binzhou Port	Dredging(T)
205/2019	Laizhou Gulf	Drilling(T)
220/2019	Laizhou Gulf	Seismic Exploration(T)
250/2019	Tangshan Port	Construction(T)
252/2019	Dongying Port	Drilling(T)
253/2019	Bohai Strait	Seismic Exploration(T)
295/2019	Huanghua Port	Dredging(T)
332/2019	Bohai Gulf	Seismic Exploration(T)

334/2019	Dongying Port	Construction(T)
335/2019	Dongying Port	Construction(T)
336/2019	Dongying Port	Construction(T)
337/2019	Laizhou Gulf	Drilling(T)
338/2019	Laizhou Gulf	Drilling(T)
382/2019	Tianjin Port	Dredging(T)
383/2019	Laizhou Gulf	Drilling(T)
411/2019	Laizhou Gulf	Construction(T)
412/2019	Dongying Port	Construction(T)
413/2019	Yantai Port	Pier Construction(T)
444/2019	Panjin Port	Pier Construction(T)
471/2019	Laizhou Gulf	Drilling(T)
472/2019	Laizhou Port	Dredging(T)
511/2019	Huanghua Port	Dredging(T)
512/2019	Laizhou Gulf	Submarine Pipeline Construction(T)
513/2019	Laizhou Gulf	Construction(T)
514/2019	Laizhou Gulf	Construction(T)
534/2019	Panjin Port	Dredging(T)
535/2019	Dongying Port	Breakwater Construction(T)
544/2019	Liaodong Gulf	Drilling(T)
545/2019	Tianjin Port	Construction(T)
546/2019	Laizhou Gulf	Drilling(T)
564/2019	Dongying Port	Work(T)
565/2019	Dongying Port	Work(T)
582/2019	Northern of Bohai	Construction(T)
583/2019	Panjin Port	Pier Construction(T)
584/2019	Tangshan Port	Construction(T)

(2) Yellow Sea

506/2012	Lianyungang Port	V-AIS(T)
896/2012	Shidao Port	Fairway(T)
1084/2012	Feihuanghekou	Lightbeacon(T)
214/2013	Sheyang Port	Buoyage(T)
462/2015	Dafeng Port	Buoyage(T)
1050/2015	Jiangsu Coastals	Anemometer Tower(T)
584/2017	Xinyang Port	Lightbeacon(T)
922/2017	Rizhao Port	Caisson Storage Area(T)

967/2017	Sheyanghekou	Lightbeacon(T)
968/2017	Sheyanghekou	Lightbeacon(T)
1187/2017	Nantong Port	Construction(T)
1251/2017	Yangkou Port	Bridge Construction(T)
279/2018	Rizhao Port	Pier Construction(T)
320/2018	Pingtuyang	Construction(T)
871/2018	Yancheng Port	Construction(T)
890/2018	Yantai Port	Breakwater Construction(T)
919/2018	Maozhusha and Approaches	Construction(T)
1161/2018	Dalian	Revetment Construction(T)
1284/2018	Yancheng Port	Dredging(T)
1356/2018	Rizhao Port	Pier Construction(T)
1392/2018	Binhai Port and Approaches	Dredging(T)
1393/2018	Binhai Port and Approaches	Pier Construction(T)
1501/2018	Zhuanghe Port	Buoyage(T)
1554/2018	Binghai Port and Approaches	Construction(T)
1555/2018	Binghai Port and Approaches	Construction(T)
1556/2018	Liangyuesha	Construction(T)
1557/2018	Dafeng Port and Approaches	Construction(T)
1584/2018	Dalian Port	Construction(T)
1618/2018	Yancheng Port	Cofferdam Construction(T)
23/2019	Approaches to Maozhusha	Construction(T)
70/2019	Lianyungang Port	Construction(T)
117/2019	Dalian Port	Berth Construction(T)
118/2019	Dalian Port	Pier Construction(T)
179/2019	Qingdao Port	Fairway Expansion(T)
190/2019	Yantai Port	Berth Construction(T)
191/2019	Lianyungang Port and Approaches	Dredging(T)
192/2019	Lianyungang Port and Approaches	Berth Construction(T)
255/2019	Qingdao Port	Dredging(T)
256/2019	Lianyungang Port	Dredging(T)
298/2019	Weihai Port	Construction(T)
299/2019	Rizhao Port	Fairway Construction(T)
384/2019	Qingdao Port	Dredging(T)
385/2019	Lianyungang Port	Dredging(T)
386/2019	Lianyungang Port	Dredging(T)
387/2019	Lianyungang Port	Dredging(T)

414/2019	Lianyungang Port	Dredging(T)
440/2019	Dalian	Construction(T)
441/2019	Dalian Port	Fairway Construction(T)
442/2019	Dalian Port	Dredging(T)
443/2019	Dalian Port	Pier Construction(T)
469/2019	Dalian	Construction(T)
470/2019	Dalian	Construction(T)
473/2019	Qingdao Port	Pier Construction(T)
474/2019	Qingdao Port	Dredging(T)
515/2019	Qingdao Port	Breakwater Construction(T)
577/2019	Dandong Port	Dredging(T)
578/2019	Dalian Gulf	Construction(T)
579/2019	Dalian Gulf	Dredging(T)
580/2019	Dalian Gulf	Fairway Construction(T)
581/2019	Dalian Gulf	Construction(T)

(3) East China Sea & Taiwan Strait

304/2002	Xiamen Port	Mooring buoy(T)
322/2003	Zhoushan	Mooring buoy(T)
22/2004	Changjiangkou	Anchorage Area(T)
148/2004	Changjiangkou	Dumping ground(T)
543/2007	Zhoushan Islands	Anchorage Area(T)
1077/2007	Zhoushan Islands	Buoyage(T)
1079/2007	Zhejiang Coastal	Mooring buoy(T)
894/2009	Fujian Coastal	Navigable Fairway(T)
925/2009	Fujian Coastal	Anchorage(T)
698/2010	Fuzhou Port	Lightbeacon(T)
702/2010	Quanzhou Bay	Lightbeacon(T)
889/2010	Quanzhou Bay	LightBeacon(T)
1016/2010	Sanmen Bay	Buoyage(T)
1220/2010	Zhoushan Islands	Anchorage(T)
68/2012	Changjiangkou	Bridge Navigation(T)
663/2012	Feiyunjiang	Buoyage(T)
1524/2012	Changjiangkou	Lightbeacon(T)
819/2016	Zhoushan Islands	Bridge Construction(T)
1196/2016	Zhoushan Islands	Bridge Construction(T)
282/2017	Lingjiang	Bridge Opening Mark(T)

348/2017	Sansha Bay	Berth Construction(T)
525/2017	Wenzhou Port	Lightbeacon(T)
613/2017	Xiamen Port and Approaches	Sand Fetching(T)
713/2017	Zhoushan Islands	Bridge Construction(T)
798/2017	Wenzhou Port	Lightbeacon(T)
974/2017	Xinhua Bay	Berth Construction(T)
1234/2017	Jiaojiang River	Lightbeacon(T)
1235/2017	Quanzhou Bay	Dredging(T)
1236/2017	Xiamen Port	Lightbeacon(T)
1338/2017	Mingjiang River	Lightbeacon(T)
1462/2017	Yongjiang River	Lightbeacon(T)
77/2018	Meizhou Bay	Berth Construction(T)
235/2018	Minjiang River	Anchorage(T)
256/2018	Quanzhou Bay	Berth Construction(T)
331/2018	Wwitou Bay and Approaches	Construction(T)
366/2018	Weitou Bay	Construction(T)
509/2018	Dongshan Bay	Pier Construction(T)
510/2018	Dongshan Bay	Pier Construction(T)
660/2018	Changjiangkou and Approaches	Construction(T)
780/2018	Changjiangkou and Approaches	Dredging(T)
822/2018	Zhoushan Islands	Construction(T)
824/2018	Wenzhou Port	Lightbeacon(T)
894/2018	Zhoushan Islands	Pier Construction(T)
901/2018	Weitou Bay	Bridge Construction(T)
920/2018	Zhoushan Islands	Cofferdam Construction(T)
1031/2018	Xiamen Port	Construction(T)
1054/2018	Zhoushan Port	Surveying(T)
1055/2018	Zhoushan Port	Surveying(T)
1059/2018	Zhoushan Port	Surveying(T)
1086/2018	Wenzhou Port	Construction(T)
1087/2018	Oufeitan	Construction(T)
1088/2018	Oufeitan	Construction(T)
1089/2018	Oufeitan	Construction(T))
1093/2018	Quanzhou Bay	Dredging(T)
1094/2018	Quanzhou Bay	Pier Construction(T)
1121/2018	Zhoushan Islands	Pier Construction(T)
1125/2018	Approaches to Weitou Bay	Dredging(T)

1126/2018	Approaches to Weitou Bay	Dredging(T)
1127/2018	Approaches to Weitou Bay	Dredging(T)
1168/2018	Zhoushan Islands	Pier Construction(T)
1230/2018	Weitou Bay	Dredging(T)
1311/2018	Zhoushan Islands	Construction(T)
1313/2018	Xinghua Bay	Construction(T)
1394/2018	Jiaxing Port	Berth Construction(T)
1395/2018	Zhoushan Islands	Pier Construction(T)
1440/2018	Hangzhou Gulf	Structure Inforcement(T)
1473/2018	Lingkun Island eastwards	Berth Construction(T)
1475/2018	Minjiangkou	Bridge Construction(T)
1509/2018	Changjiangkou and Approaches	Fetching and Filling
1510/2018	Hangzhou Gulf	Construction(T)
1512/2018	Zhoushan Port	Surveying(T)
1514/2018	Wenzhou Port	Bridge Construction(T)
1516/2018	Aojiangkou	Cofferdam Construction(T)
1522/2018	Xiamen Port	Bridge Construction(T)
1558/2018	Xinghua Bay	Construction(T)
1589/2018	Zhoushan Port	Dredging(T)
1590/2018	Zhoushan Port	Surveying(T)
1592/2018	Zhoushan Port	Surveying(T)
1619/2018	Changjiangkou and Approaches	Construction(T)
24/2019	Hangzhou Gulf	Berth Construction(T)
25/2019	Hangzhou Gulf	Construction(T)
26/2019	Zhoushan Islands	Reef Exploding(T)
27/2019	Zhoushan Islands	Bridge Construction(T)
28/2019	Zhoushan Port	Surveying(T)
30/2019	Approaches to Southern Xiang'an	Construction(T)
31/2019	Approaches to Southern Xiang'an	Construction(T)
72/2019	Hangzhou Gulf	Pier Construction(T)
73/2019	Zhoushan Islands	Pier Construction(T)
75/2019	Xiamen Port and Approaches	Berth Construction(T)
91/2019	Xiadachen Island Northwards	Construction(T)
92/2019	Wenzhou Bay	Pier Construction(T)
93/2019	Wenzhou Port	Bridge Construction(T)
94/2019	Songxia Port	Fairway Construction(T)
95/2019	Daliandao Southwards	Construction(T)

96/2019	Quanzhou Bay	Bridge Construction(T)
98/2019	Xiamen Port and Approaches	Dredging(T)
122/2019	Changjiangkou and Approaches	Dredging(T)
123/2019	Changjiangkou and Approaches	Construction(T)
124/2019	Changjiangkou and Approaches	Construction(T)
130/2019	Zhoushan Port	Surveying(T)
131/2019	Zhoushan Islands	Pipeline Work(T)
132/2019	Wenzhou Port	Pier Construction(T)
133/2019	Wenzhou Port	Cofferdam Construction(T)
134/2019	Wenzhou Port	Bridge Construction(T)
135/2019	Feiyunjiangkou	Construction(T)
136/2019	Feiyunjiangkou	Cofferdam Construction(T)
137/2019	Songxia Port	Construction(T)
138/2019	Haitan Bay	Construction(T)
139/2019	Approaches to Nanridao	Construction(T)
140/2019	Approaches to Nanridao	Construction(T)
141/2019	Weitou Bay	Sand Fetching(T)
155/2019	Jiaxing Port	Berth Construction(T)
156/2019	Zhoushan Port	Pier Construction(T)
169/2019	Zhoushan Islands	Pier Construction(T)
170/2019	Approaches to Haitan Strait	Construction(T)
171/2019	Xiamen Port	Dredging(T)
180/2019	Zhoushan Port	Surveying(T)
193/2019	Taizhou Port	Bridge Construction(T)
194/2019	Taizhou Port	Bridge Construction(T)
206/2019	Wenzhou Port	Pier Construction(T)
207/2019	Meizhou Bay	Berth Construction(T)
221/2019	Changjiangkou and Approaches	Surveying(T)
222/2019	Hangzhou Gulf	Surveying(T)
223/2019	Zhoushan Port	Surveying(T)
224/2019	Xiamen Port	Dredging(T)
225/2019	Xiamen Port	Dredging(T)
257/2019	Changjiangkou and Approaches	Surveying(T)
258/2019	Zhoushan Islands	Construction(T)
259/2019	Zhoushan Islands	Construction(T)
260/2019	Yongjiangkou	Surveying(T)
261/2019	Yongjiang River	Construction(T)

262/2019	Yongjiang River	Dredging(T)
263/2019	Yongjiang River	Surveying(T)
264/2019	Zhoushan Port	Surveying(T)
265/2019	Zhoushan Port	Surveying(T)
266/2019	Zhoushan Port	dredging(T)
267/2019	Zhoushan Port	Construction(T)
268/2019	Zhoushan Port	Surveying(T)
269/2019	Zhoushan Port	Surveying(T)
270/2019	Zhoushan Port	Surveying(T)
271/2019	Zhoushan Port	Dredging(T)
272/2019	Zhoushan Port	Dredging(T)
273/2019	Zhoushan Port	Dredging(T)
274/2019	Zhoushan Port	Dredging(T)
275/2019	Wenzhou Port	Dredging(T)
276/2019	Pipashan Southwards	Dredging(T)
277/2019	Meizhou Bay	Dredging(T)
300/2019	Changjiangkou and Appriaches	Surveying(T)
301/2019	Hangzhou Gulf	Construction(T)
302/2019	Tannan Bay	Obstacle Eliminating(T)
340/2019	Changjiangkou and Appriaches	Surveying(T)
341/2019	Changjiangkou and Appriaches	Construction(T)
342/2019	Zhoushan Port	Surveying(T)
343/2019	Zhoushan Port	Surveying(T)
344/2019	Zhoushan Port	Surveying(T)
345/2019	Aiwan Bay	Pipeline Work(T)
346/2019	Approaches to Daliandao	Construction(T)
347/2019	Shijing	Bridge Construction(T)
348/2019	Xiamen Port	Dredging(T)
388/2019	Changjiangkou and Approaches	Fetching and Filling
389/2019	Maluan Bay	Reclamation(T)
415/2019	Changjiangkou and Approaches	Surveying(T)
416/2019	Hangzhou Gulf	Construction(T)
417/2019	Hangzhou Gulf	Surveying(T)
418/2019	Yongjiang River	Dredging(T)
419/2019	Zhoushan Port	Surveying(T)
448/2019	Changjiangkou and Approaches	Anchorage Area(T)
449/2019	Zhoushan Port	Dredging(T)

450/2019	Zhoushan Port	Dredging(T)
451/2019	Nantian Island Eastwards	Surveying(T)
452/2019	Shenhu Bay	Reef Exploding(T)
475/2019	Qidong Port	Dredging(T)
476/2019	Changjiangkou and Approaches	Surveying(T)
477/2019	Changjiangkou and Approaches	Surveying(T)
478/2019	Changjiangkou and Approaches	Dredging(T)
479/2019	Hangzhou Gulf	Dredging(T)
480/2019	Zhoushan Islands	Pier Construction(T)
481/2019	Zhoushan Islands	Construction(T)
482/2019	Ningbo Port	Construction(T)
483/2019	Ningbo Port	Dredging(T)
484/2019	Yongjiangkou	Surveying(T)
485/2019	Yongjiang River	Dredging(T)
486/2019	Yongjiang River	Dredging(T)
487/2019	Yongjiang River	Surveying(T)
488/2019	Zhoushan Port	Dredging(T)
489/2019	Zhoushan Port	Dredging(T)
490/2019	Zhoushan Port	Pier Construction(T)
491/2019	Qimen Port	Bridge Construction(T)
492/2019	Approaches to Huagu Island	Bridge Construction(T)
493/2019	Taizhou Port	Geological Exploration(T)
494/2019	Xinghua Bay	Construction(T)
495/2019	Xiamen Port	Fairway Construction(T)
516/2019	Jiaxing Port	Berth Construction(T)
517/2019	Ningbo Port	Surveying(T)
537/2019	Changjiangkou and Approaches	Work(T)
547/2019	Zhoushan Islands	Breakwater Construction(T)
548/2019	Taizhou Port	Pier Construction(T)
549/2019	Yongning River	Bridge Construction(T)
550/2019	Dongtouxia	Pipeline Work(T)
585/2019	Changjiangkou and Approaches	Pipeline Work(T)
586/2019	Changjiangkou and Approaches	Work(T)
587/2019	Zhoushan Port	Pier Construction(T)
588/2019	Zhoushan Port	Surveying(T)
589/2019	Zhoushan Port	Surveying(T)
590/2019	Zhoushan Port	Surveying(T)

591/2019	Zhoushan Port	Surveying(T)
592/2019	Zhoushan Port	Surveying(T)
593/2019	Zhoushan Islands	Pier Construction(T)
594/2019	Wenzhou Port	Bridge Construction(T)
595/2019	Meizhou Bay	Work(T)

(4) South China Sea & Beibu Gulf

419/2003	Guangzhou Port	Anchorage Area(T)
210/2004	Zhujiangkou	Wreck(T)
204/2005	Zhanjiang Port	Wreck(T)
416/2006	Approaches to Daxingshanjiao	Wreck(T)
737/2009	Zhujiangkou	Anchorage Area(T)
852/2009	Zhujiangkou	Buoyage(T)
243/2011	Zhuhai Port Southwestwards	Buoyage(T)
786/2011	Zhanjiang Port	V-AIS(T)
843/2011	Approaches to Wailuomen Channel	Buoyage(T)
228/2012	Chaozhou Port	Buoyage(T)
352/2012	Zhujiangkou	Buoyage(T)
1171/2012	Shenzhen Port	Buoyage(T)
1724/2012	Zhujiangkou	Buoyage(T)
219/2013	Yangpu Port	Lightbeacon(T)
269/2013	Zhujiang	AIS(T)
494/2013	Approaches to Zhelangjiao	Lighthouse(T)
1104/2013	Zhujiangkou	Buoyage(T)
1217/2013	Fangcheng Port	Lightbeacon(T)
1315/2013	Beihai New Harbour	Lightbeacon(T)
1435/2013	Zhujiangkou	Lightbeacon(T)
1457/2013	Zhanjiang Port	Lightbeacon(T)
1487/2013	Jinghai Bay And Approaches	Safety Operation Area(T)
1489/2013	Aojiao Anchorage Southwestwards	Safety Operation Area(T)
37/2014	Approaches to Haimen Bay	Lightbeacon(T)
39/2014	Zhanjian Port	Buoyage(T)
545/2014	Approaches to Shantou Port	Lightbeacon(T)
655/2014	Zhujiangkou	Buoyage(T)
1128/2014	Zhanjiang Port	Lightbeacon(T)
1132/2014	Tieshan Port	Safety Operation Area(T)
1168/2014	Zhujiangkou	Buoyage(T)

1228/2014	Guangzhou Port	V-AIS(T)
1362/2014	Leizhou Peninsula Eastwards	Lightbeacon(T)
129/2015	Zhuhai Port	Buoyage(T)
130/2015	Zhuhai Port	Buoyage(T)
596/2015	Zhujiangkou	Lightbeacon(T)
597/2015	Zhujiangkou	Buoyage(T)
787/2015	Fangcheng Port	Lightbeacon(T)
806/2015	Dachen Bay	Lightbeacon(T)
807/2015	Shantou Port	Lightbeacon(T)
1053/2015	Naozhou Island Westwards	Buoyage(T)
1174/2015	Tieshan Port	Buoyage(T)
419/2016	Zhujiangkou	Lighthouse(T)
506/2016	Maoming	Buoyage(T)
526/2016	Maoming	Buoyage(T)
527/2016	Maoming	Buoyage(T)
598/2016	Zhujiangkou	Buoyage(T)
666/2016	Zhujiangkou	Buoyage(T)
698/2016	Zhujiangkou	Buoyage(T)
730/2016	Guangzhou Nanshaqu	Buoyage(T)
909/2016	Zhujiangkou	Buoyage(T)
1093/2016	Zhujiangkou	Buoyage(T)
1094/2016	Zhujiangkou	Buoyage(T)
1139/2016	Zhujiangkou	Lightbeacon(T)
1140/2016	Zhujiangkou	Lightbeacon(T)
1141/2016	Maoming Port And Approaches	Lightbeacon(T)
1184/2016	Daya Bay	Buoyage(T)
1185/2016	Daya Bay	Buoyage(T)
1200/2016	Guangzhou Port	Buoyage(T)
1201/2016	Shuidong Harbour	Lightbeacon(T)
1287/2016	Zhujiangkou	Lightbeacon(T)
18/2017	Guangzhou Port	Buoyage(T)
72/2017	Zhanjian Port	Construction(T)
394/2017	Approaches Beijin Port	Buoyage(T)
395/2017	Beijin PortBuoyage(T)	Buoyage(T)
396/2017	Zhanjiang Port	Buoyage(T)
557/2017	Maoming Port and Approaches	Buoyage(T)
591/2017	Qinzhou Bay	Lighthouse(T)

725/2017	Zhujiangkou	Construction(T)
870/2017	Beihai Port	Buoyage(T)
871/2017	Beihai Port	Buoyage(T)
872/2017	Beihai Port	Lighthouse(T)
873/2017	Beihai Port	Bridge Construction(T)
903/2017	Tieshan Port	Construction(T)
936/2017	Rongjiang	Bridge Construction(T)
1308/2017	Shantou Port	Construction(T)
1430/2017	Honghai Bay	Pier Construction(T)
1512/2017	Dapeng Bay	Construction(T)
208/2018	Zhujiangkou	Berth Construction(T)
303/2018	Zhujiangkou	Bridge Construction(T)
574/2018	Hainan Island	Buoyage(T)
981/2018	Zhujiangkou	Bridge Construction(T)
982/2018	Zhanjiang Port	Bridge Construction(T)
1062/2018	Zhujiangkou	Pipeline Work(T)
1097/2018	Shanwei Port	Pier Construction(T)
1098/2018	Shanwei Port	Works(T)
1128/2018	Daya Bay	Construction(T)
1129/2018	Zhujiangkou	Bridge Construction(T)
1130/2018	Zhujiangkou	Construction(T)
1132/2018	Tieshan Port	Construction(T)
1201/2018	Haimen Port	Pulling Work & Traffic Control(T)
1233/2018	Fangcheng Port	Construction(T)
1314/2018	Qinzhou Port	Fairway Construction(T)
1402/2018	Eastern of Leizhou Peninsula	Construction(T)
1444/2018	Zhujiangkou	Bridge Construction(T)
1445/2018	Yangjiang Port	Construction(T)
1446/2018	Fangcheng Port	Dredging(T)
1478/2018	Bohe Port	Construction(T)
1560/2018	Yangjiang Port	Construction(T)
1561/2018	Yangjiang Port	Construction(T)
1593/2018	Huizhou Port	Pier Construction(T)
1621/2018	Nan'ao Island	Construction(T)
1622/2018	Zhujiangkou	Construction(T)
32/2019	Dapeng Bay	Construction(T)
33/2019	Zhujiangkou	Construction(T)

34/2019	Zhujiangkou	Construction(T)
76/2019	Yangjiang Port	Berth Construction(T)
77/2019	Tieshan Port	Lightering(T)
78/2019	Hainan Island	Bridge Construction(T)
99/2019	Shenquan Port	Surveying(T)
100/2019	Zhujiangkou	Construction(T)
101/2019	Approaches to Shaba	Construction(T)
102/2019	Leizhou Peninsula	Bridge Construction(T)
103/2019	Fangcheng Port	Fairway Construction(T)
142/2019	Jinghai Bay and Approaches	Pier Construction(T)
143/2019	Zhuhai Port	Pier Construction(T)
144/2019	Zhanjiang Port	Pier Construction(T)
145/2019	Zhanjiang Port	Pier Construction(T)
146/2019	Hainan Island	Breakwater Construction(T)
158/2019	Fangcheng Port	Construction(T)
159/2019	Approaches to Weizhou Island	Construction(T)
172/2019	Approaches to Shaba	Construction(T)
181/2019	Zhujiangkou	Breakwater Construction(T)
182/2019	Zhujiangkou	Construction(T)
278/2019	Zhujiangkou	Pollution Procedure(T)
279/2019	Tieshan Port	Construction(T)
280/2019	Fangcheng Port	Dredging(T)
281/2019	Fangcheng Port	Dredging(T)
303/2019	Qinzhou Port	Fairway Construction(T)
304/2019	Leizhou Peninsula	Construction(T)
305/2019	Leizhou Peninsula	Construction(T)
349/2019	Shantou Port	Pile-sinking(T)
350/2019	Jiazi Port	Pier Construction(T)
351/2019	Daya Bay	Pier Construction(T)
352/2019	Approaches to Southern Hainan Island	Pier Construction(T)
390/2019	Basuo Port	Reclamation(T)
421/2019	Zhujiangkou	Construction(T)
422/2019	Qinzhou Port	Berth Construction(T)
423/2019	Basuo Port	Construction(T)
453/2019	Zhujiangkou	Bridge Construction(T)
454/2019	Approaches to Nanpeng Island	Construction(T)
496/2019	Approaches to Nan'ao Island	Construction(T)

497/2019	Shantou Port	Construction(T)
498/2019	Shantou Port	Dredging & Exploding(T)
499/2019	Shantou Port	Construction(T)
500/2019	Shantou Port	Construction(T)
501/2019	Zhujiangkou	Lightering(T)
518/2019	Haokou Port	Pier Construction(T)
519/2019	Zhanjiang Port	Berth Construction(T)
520/2019	Fangcheng Port	Bridge Construction(T)
538/2019	Zhujiangkou	Work(T)
539/2019	Qinzhou Port	Dredging(T)
551/2019	Dawanshan Island Westwards	Surveying(T)
552/2019	Zhujiangkou	Lightering(T)
596/2019	Zhujiangkou	Cofferdam Construction(T)
597/2019	Approaches to Hailing Island	Submarine Cable(T)
598/2019	Zhanjiang Port	Pier Construction(T)
599/2019	Fangcheng Port	Berth Construction(T)
600/2019	Fangcheng Port	Dredging(T)
601/2019	Fangcheng Port	Work(T)

HYDROGRAPHIC INFORMATION REPORT SHEET

Name(s) of report sender(s)

Mailing address

Subject

Geographical area

Position or area limit ("PA" indicated if applicable)

.....

Affected chart(s)/publication(s)

Details:

Suggestion(s)/request(s)

.....

Signature :

Date:

HYDROGRAPHIC INFORMATION REPORT SHEET

INSTRUCTIONS

1. Extent of Information to be reported:

a) Discovery or the changes in position, range, depth of uncovered reefs, shoals, wrecks or other obstructions.

b) Discovery or changes of floating objects (e.g buoys, mooring buoys, large scale fishing stakes, floating shipwrecks), magnetic anomalies, discolored water or breakers.

c) Establishments or changes of navigation facilities.

d) Establishments or changes of mooring or berthing facilities (e.g. piers, submarine cables, overhead cables, mooring buoys, breakwaters).

e) Changes in the limit of fairway, anchorages or sailing route.

f) Shortcomings in Chinese coastal port and fairway charts and other relative publications.

2. Instructions:

a) Measuring instrument, methods and time should be specified in expressing the location or scope; and the coordinate system should be indicated (1954 Beijing coordinate system or WGS-84 coordinate system).

b) When position expressed in bearing and distance, the origin should be specified; and when position expressed in latitude and longitude, the number, edition and publisher of chart referred to should be specified.

c) Measuring instrument, methods and time of the obstruction or shoal soundings should be indicated. In addition, the sounding datum and whether it makes corrections for the height of the tide should also be indicated.

d) Elevation of a navigational mark should be accompanied by the datum it referred to, and height of a light should indicate whether it refers to that of the top or that of the center.

e) The report should be signed and affix the official seal.

3. Remarks:

a) The information reported will be checked upon our receipt and then used to the best advantage which may mean inclusion in due weekly edition of Notices to Mariners. Certain amount of compensation will be given to the report senders.

b) Please send the report to Shanghai MSA Survey and Mapping Office. Address: 82 Lane 7, Gongqing Road, Yangpu District, Shanghai.