



# NOTICES TO MARINERS

Issue No.31 (Total No.929)

Notice No.812-862

29 July 2019

---

## CONTENTS

- I Sailing Bulletin
- II Index
- III Notices to Mariners
- IV Temporary Notices

---

In order to keep navigation safety and make Chinese coastal port and fairway Charts modify timely and accurately, mariners are requested to inform the china MSA immediately of the discovery of new danger, or changes or defects in aids to navigation and of shortcomings in Chinese coastal port and fairway charts or publications. Copies of Navigational warning, Sailing information, and Dynamic aids condition should be sent to Tianjin, Shanghai and Guangdong MSA timely. Departments and mariners may contact Shanghai Marine Chart Press Center or Tianjin, Shanghai and Guangdong MSA to get subscribing information. The Notices to Mariners can also be made through the following web-sites.

In addition to postal methods, the following additional communication facilities are available:

Tianjin MSA Survey and Mapping Office:	E-mail: <a href="mailto:hcd@tjmsa.gov.cn">hcd@tjmsa.gov.cn</a> Phone: +86(0)22 58873986 Fax: +86(0)22 58873988
Shanghai Marine Chart Press Center:	E-mail: <a href="mailto:gztg@shmsa.gov.cn">gztg@shmsa.gov.cn</a> Phone: +86(0)21 65806556 Fax: +86(0)21 65697997
Guangdong MSA Survey and Mapping Office:	E-mail: <a href="mailto:hemail@gdmsa.gov.cn">hemail@gdmsa.gov.cn</a> Phone: +86(0)20 89320335 Fax: +86(0)20 89320336
China MSA Nautical Charts&Books Publisher:	Web: <a href="http://www.chart.msa.gov.cn">www.chart.msa.gov.cn</a>

The Maritime Safety Administration of the People's Republic of China



## Explanatory Notes

1. The Notices which publish the information about essential changing feature of Chinese coastal sea area and works at sea, is mainly used to correct the Chinese coastal port and fairway Charts and offer navigation safety information for mariners.
2. The information published in the notice origins from the marine information, the navigational warning, aids dynamics as well as the hydrographic achievements, which are issued by Maritime Administration. The additional source comes from shipping, fairway, sea, Harbour affairs, and fishing politics department.
3. The Notices include the Sailing Bulletin, the Notices to Mariners and Temporary Notices.
  - a) Sailing Bulletin announces rules and regulations of navigation, the printing, correcting and cancellation of publication, and the marine information which is promulgate by MSA and has important relationship which navigation safety. It is not used to correct the Charts.
  - b) The Notices to Mariners is used for user to correct related Chinese coastal port and fairway Charts. The number in parentheses behind the Chart No. indicates that only parts of the Notices related to this chart. The number in square bracket illustrated the previous update notice information.
  - c) The Temporary Notices published for the temporary establishment, cancellation, variation as well as works at sea. The Chart No. lists for user's convenience when mariners look up for the details.
4. Geographical position refer to the horizontal datum of the current edition of each affected chart. The 2000 national geodetic coordinate system which we adopt equals to WGS-84 world geodetic coordinate system in usage. The sounding datum refers to the level of Lowest Astronomical Tide and the elevation uses 1985 national vertical datum. Bearings are true reckoned clockwise from 000° to 359°. Those relating to lights are from seaward. The height of the lighthouse or light beacon is referred to Mean High Water Springs.
5. For symbols used in the Notices to Mariners, see GB12319-1998.
6. The unit in the Notices complies with the international standard unit of measurement, with the Chinese characters replaced by symbol and alphabet, such as degrees (°), minutes (′) and seconds (″), meters (m), kilometers (km) or nautical miles (M).



# SAILING BULLETIN

1,Marine Information

Chinese Version Only.

# INDEX

## 1, GEOGRAPHICAL INDEX

---

Bohai Sea	Panjin Port	(835)
	Jinzhou Port	(836)
	Huludao Port	(812), (837)
	Tangshan Port	(838)
	Tao'erhekou	(813)
Yellow Sea	Dalian Gulf	(833), (834)
	Longyan Port	(814)
	Dafeng Port and Approaches	(815)
	Lvsi Port and Approaches	(816)
East China Sea	Changjiangkou and Approaches	(839)
	Hangzhou Gulf	(817)
	Zhoushan Islands	(818), (819), (822), (840), (841), (842)
	Ningbo Port	(820)
	Yongjiangkou	(821)
	Zhoushan Port	(843), (844), (845), (846), (847), (848), (849), (850), (851)
	Xiangshan Port	(852)
	Taizhou Bay	(823)
	Taizhou Islands	(853)
	Aiwan Bay and Approaches	(824)
	Dongtouyang	(825)
	Dayu Bay and Approaches	(826)
	Qixing Islands Southeastwards	(827)
	Minjiangkou and Approaches	(828)
Taiwan Strait	Penghu Islands Northeastwards	(829)

South China Sea	Bohe Port and Approaches	(854)
	Maoming Port	(830)
	Donghai Island and Approaches	(855), (856), (857)
	Leizhou Peninsula	(858)
Beibu Gulf	Beihai Port	(859)
	Weizhou Island and Approaches	(831)
	Fangchen Port	(860)
	Hainan Island	(861)
	Chart Correction	(832)
	Correction	(862)

## 2,INDEX OF CHARTS AFFECTED

Chart No.	Notice No.	Notice No. ( T )
12314		833,834
13144		835
13149		835
14101		836,837
15101	812	
15104	812	
15105	812	
21001	812	
22001		838,862
22122		838
23001	832	
24101	813,832	
31101	813	
34002	814	
35001	814	
35122	814	
1302	814	
1303	812	
1304	832	
1305	814	
42001	815	
42221	815	
42222	815	
42251	815	
43001	816	
43271	816	
44133		839
51001	817,818	
51121	817	
51171	817,818	
51172	817	
52001	818	
52132	818	
52133		840
52134		840
52136	822	




Chart No.	Notice No.	Notice No. ( T )
52137		850
52172	818	840
52173		840
52174	819,822	
53001	819,820,822	
53132	819,820,821	841,842,843,844,845,846,847,848, 849
53171	819,820,821	
53342		851
53344		852
54001	823	
54002	824,825	
54231	823	
54232	823	
54431		853
54531	824	
55001	825,826	
55151	825	
55731	826	
61001	826,827	
62001	828	
62221	828	
62261	828	
2307	815,816	
2308	816,820	
2309	823,824,825	
2310	826,827,828	
2311	828	
2312	829	
87001	830	854
87101	830	
88103		855
88105		856,857
88301		858
91001	831	
91102	831	
91204		859



## Notices to Mariners

### 812. Bohai Sea – Huludao Port – Suizhong Harbour – Anchorage Area

Insert limit of anchorage area and note

" NoSZ1-1", joining:

(1) 40°02'43".4N, 120°03'24".0E

(2) 40°02'43".4N, 120°03'47".1E

(3) 40°01'35".4N, 120°04'30".0E

(15105 西图廓交点)

(4) 40°00'24".8N, 120°05'14".6E

(5) 40°00'10".0N, 120°04'54".7E

(15105 南图廓交点)

(6) 39°59'35".6N, 120°04'08".4E

(7) 40°00'10".8N, 120°03'23".9E

(8) position (1) above

Note: 供5万吨级以下货船候泊使用。

Chart 15101(1,2,4,6~8)[2019-162] 15104(1,2,4,6~8)[2019-162]

15105(3~5)[2019-162] 21001(1,2,4,6~8)[2019-774]

1303(1,2,4,6~8)[2019-795]

Source Huludao Navigation Notice 053/2019

### 813. Bohai Sea – Tao'erhekou – Shallow Depth

Delete  及等深线

(1) 38°11'54".3N, 118°05'00".4E


(2) position (1) above

Chart 24101(2)[2019-636] 31101(1)[2018-1036]

Source Tianjin Hydrographic Center

### 814. Yellow Sea – Longyan Port – Shallow Depth

Delete 12<sub>s</sub>

(1) 37°25'08".0N, 122°42'17".0E

Insert 12<sub>s</sub>

(2) 37°25'08".9N, 122°42'22".5E

12<sub>s</sub>

(3) 37°25'06".0N, 122°42'28".2E

Chart 34002(1,2)[2019-782] 35001(1,2)[2018-805] 35122[2014-1135]

1302(1,2)[2019-792] 1305(1,2)[2019-750]

Source Tianjin Hydrographic Center

### 815. Yellow Sea – Dafeng Port and Approaches – Dumping Area

Insert the dumping area boundary line  
and note "临时倾倒区", joining:

(1) 33°22'48".7N, 120°50'53".1E  
(2) 33°23'48".0N, 120°50'32".4E  
(42221 北图廓交点)  
(3) 33°24'06".5N, 120°50'25".9E  
(4) 33°24'21".8N, 120°51'08".6E  
(5) 33°23'48".0N, 120°51'20".4E  
(42221 北图廓交点)  
(6) 33°23'04".0N, 120°51'35".8E  
(7) position (1) above

Chart 42001(1,3,4,6,7)[2019-502] 42221(1,2,5,6,7)[2019- ]  
42222(1,3,4,6,7)[2019- ] 42251(1,3,4,6,7)[2018-1345]  
2307(1,3,4,6,7)[2019-503]

Source MEE 017/2019

### 816. Yellow Sea – Lvsi Port and Approaches – Dumping Area

Insert the dumping area boundary line and note  
"临时倾倒区", radius 0.5km, center point: 32°03'59".6N, 122°00'58".6E

Chart 43001[2019-503] 43271[2018-1567] 2307[2019-815] 2308[2019-772]

Source MEE 017/2019

### 817. East China Sea – Hangzhou Gulf – Approaches to Jinshanzui – Dumping Area

Insert the dumping area boundary line and note  
"临时倾倒区", radius 0.7km, center point: 30°41'26"N, 121°21'02"E

Chart 51001[2019-773] 51121[2019-606] 51171[2019-708] 51172[2019-606]

Source MEE 017/2019

### 818. East China Sea – Zhoushan Islands – Approaches to Dayangshan – Dumping Area

Insert the dumping area boundary line and note  
"临时倾倒区", joining:

(1) 30°35'05".8N, 122°01'19".8E  
(2) 30°34'54".1N, 122°02'12".1E  
(3) 30°35'08".8N, 122°02'15".8E  
(4) 30°35'20".8N, 122°01'23".8E

(5)position (1) above

Chart 51001[2019-817] 51171[2019-817] 52001[2019-773] 52132[2019-505]  
52172[2019-671]

Source MEE 017/2019

#### 819.East China Sea – Zhoushan Islands – Zhoushan Island Westwards – Overhead Cable

Insert 电力线及注记" 24 ",连接: (1)30°06'04"N,121°59'12"E

(2)30°06'03"N,121°58'23"E

电力线及注记" 32 ",连接: (3)30°06'03"N,121°58'14"E

(4)30°06'13"N,121°57'17"E

电力线及注记" 49 ",连接: (5)30°05'47"N,121°54'34"E

(6)30°05'35"N,121°54'12"E

(7)30°05'01"N,121°53'10"E

电力线及注记" 36 ",连接: (8)30°04'41"N,121°51'00"E

(9)30°04'38"N,121°50'20"E

Chart 52174(5~7)[2019-711] 53001(1,2;3,4;5~7)[2019-771] 53132[2017-852]  
53171[2019-773]

Source NTM 2019-(20)-645

#### 820.East China Sea – Ningbo Port – Submarine Cable

Insert No1 submarine cable, joining: (1)30°01'25".4N,121°40'27".9E

(2)30°01'31".7N,121°40'31".5E

(3)30°01'33".2N,121°40'33".2E

(4)30°01'42".0N,121°40'52".8E

(5)30°01'45".2N,121°40'58".7E

(6)30°01'50".9N,121°41'07".7E

(7)30°01'57".3N,121°41'17".0E

(8)30°04'01".8N,121°43'40".1E

(9)30°04'39".9N,121°45'42".7E

(10)30°04'44".1N,121°48'13".1E

(11)30°04'45".0N,121°48'48".1E

(12)30°04'45".5N,121°48'58".2E

(13)30°04'45".5N,121°49'06".7E

(14)30°04'40".4N,121°49'21".4E

No2 submarine cable, joining:

- (15)30°01'25".4N,121°40'27".9E
- (16)30°01'31".0N,121°40'32".2E
- (17)30°01'33".1N,121°40'37".5E
- (18)30°01'33".8N,121°40'41".0E
- (19)30°01'36".3N,121°40'44".5E
- (20)30°01'40".4N,121°40'53".5E
- (21)30°01'49".4N,121°41'08".5E
- (22)30°01'56".0N,121°41'17".9E
- (23)30°04'00".3N,121°43'40".6E
- (24)30°04'38".4N,121°45'43".3E
- (25)30°04'43".6N,121°48'58".4E
- (26)30°04'43".9N,121°49'06".7E
- (27)30°04'40".4N,121°49'21".4E

No3 submarine cable, joining:

- (28)30°01'25".2N,121°40'28".0E
- (29)30°01'29".8N,121°40'33".4E
- (30)30°01'33".1N,121°40'41".2E
- (31)30°01'35".0N,121°40'45".0E
- (32)30°01'37".0N,121°40'48".0E
- (33)30°01'39".2N,121°40'54".0E
- (34)30°01'41".9N,121°40'59".7E
- (35)30°01'54".4N,121°41'18".8E
- (36)30°03'58".9N,121°43'41".7E
- (37)30°04'36".7N,121°45'43".7E
- (38)30°04'42".2N,121°49'06".8E
- (39)30°04'40".3N,121°49'21".5E

No4 submarine cable, joining:

- (40)30°01'25".1N,121°40'28".0E
- (41)30°01'28".4N,121°40'34".3E
- (42)30°01'31".3N,121°40'42".1E
- (43)30°01'35".0N,121°40'49".2E
- (44)30°01'37".2N,121°40'55".4E
- (45)30°01'40".4N,121°41'00".4E
- (46)30°01'46".6N,121°41'09".9E
- (47)30°01'53".1N,121°41'19".7E
- (48)30°03'57".5N,121°43'42".8E

(49)30°04'35".1N,121°45'44".1E

(50)30°04'40".6N,121°49'07".1E

(51)30°04'40".1N,121°49'21".5E

**Note:** 海缆两侧最外侧外延 100m 为海缆保护区。禁止在海缆保护区内从事挖砂、钻探、打桩、抛锚、拖锚、底拖捕捞、张网、养殖或者其他可能破坏海缆安全的海上作业。

**Chart** 53001(28~39)[2019-819] 53132(28~39)[2019-819]  
53171(28~39)[2019-819] 2308(28~39)[2019-816]

**Source** Zhejiang Navigation Notices 004/2019

### 821.East China Sea – Yongjiangkou – Dumping Area

**Insert** the dumping area boundary line and note

"倾倒地", joining:

(1)29°59'44"N,121°45'20"E

(2)29°59'53"N,121°45'20"E

(3)29°59'53"N,121°45'40"E

(4)29°59'44"N,121°45'40"E

(5)position (1) above

**Chart** 53132[2019-820] 53171[2019-820]

**Source** MEE 017/2019

### 822.East China Sea – Zhoushan Islands – Shuilaoshushan Southwards – Dumping Area

**Insert** the dumping area boundary line and note

"临时倾倒地", joining:

(1)29°54'20".0N,122°17'58".5E

(2)29°54'45".0N,122°17'58".5E

(3)29°54'45".0N,122°18'38".5E

(4)29°54'20".0N,122°18'38".5E

(5)position (1) above

**Chart** 52136[2019-710] 52174[2019-819] 53001[2019-820]

**Source** MEE 017/2019

### 823.East China Sea – Taizhou Bay – Dumping Area

**Insert** the dumping area boundary line and note

"倾倒地", joining:

(1)28°36'30".0N,121°43'00".0E

(2)28°37'00".0N,121°43'00".0E

(3)28°37'00".0N,121°43'30".0E

(54231 西图廓交点)

(4)28°37'00".0N,121°45'00".0E

(5)28°36'30".0N,121°45'00".0E

(6)28°36'30".0N,121°43'30".0E

(54231 西图廓交点)

(7)position (1) above

Chart 54001(1,2,4,5,7)[2019-641] 54231(3-6)[2018-1539]

54232(1,2,4,5,7)[2019-573] 2309(1,2,4,5,7)[2019-712]

Source MEE 017/2019

#### 824.East China Sea – Aiwan Bay and Approaches – Dumping Area

Insert the dumping area boundary line and note

"临时倾倒地", joining:

(1)28°12'37".3N,121°36'18".7E

(2)28°12'07".8N,121°36'03".4E

(3)28°11'40".6N,121°37'09".9E

(4)28°12'10".0N,121°37'25".3E

(5)position (1) above

Chart 54002[2019-675] 54531[2018-1372] 2309[2019-823]

Source MEE 017/2019

#### 825.East China Sea – Dongtouyang – Dumping Area

Insert the dumping area boundary line and note

"临时倾倒地", joining:

(1)27°54'42".2N,121°18'27".7E

(2)27°55'05".4N,121°18'02".2E

(3)27°55'28".1N,121°18'28".3E

(4)27°55'04".8N,121°18'53".9E

(5)position (1) above

Chart 54002[2019-824] 55001[2019-716] 55151[2019-715] 2309[2019-824]

Source MEE 017/2019

#### 826.East China Sea – Dayu Bay and Approaches – Dumping Area

Insert the dumping area boundary line and note

"临时倾倒地", joining:

(1)27°22'51".4N,120°43'46".5E



(2)27°22'14".3N,120°44'46".2E

(3)27°20'54".3N,120°43'43".8E

(4)27°21'31".5N,120°42'44".1E

(5)position (1) above

Chart 55001〔2019-825〕 55731〔2017-220〕 61001〔2019-716〕 2310〔2019-716〕

Source MEE 017/2019

#### 827.East China Sea – Qixing Islands Southeastwards – Dumping Area

Insert the dumping area boundary line and note

"临时倾倒地", radius 0.5M, center point: 26°56'30"N,120°35'00"E

Chart 61001〔2019-826〕 2310〔2019-826〕

Source MEE 017/2019

#### 828.East China Sea – Minjiangkou and Approaches – Dumping Area

Insert the dumping area boundary line and note

"倾倒地", joining: (1)26°03'42".0N,119°47'54".0E

(2)26°04'00".0N,119°47'54".0E

(62221南图廓交点)

(3)26°04'30".0N,119°47'54".0E

(4)26°04'30".0N,119°49'06".0E

(5)26°04'00".0N,119°49'06".0E

(62221南图廓交点)

(6)26°03'42".0N,119°49'06".0E

(7)position (1) above

Chart 62001(1,3,4,6,7)〔2019-717〕 62221(2~5)〔2019-679〕

62261(1,3,4,6,7)〔2019-717〕 2310(1,3,4,6,7)〔2019-827〕

2311(1,3,4,6,7)〔2019-796〕

Source MEE 017/2019







#### 829.Taiwan Strait – Penghu Islands Northeastwards – Wreck

Insert  24°02'04".2N,119°57'54".0E






Chart 2312〔2019-796〕

Source NTM 2019-(19)-629

### 830.South China Sea – Maoming Port – Buoyage

Move	新港(1)  闪绿4s from:	(1)21°23'28".9N,111°18'18".6E
	to:	(2)21°23'10".6N,111°18'29".6E
(2)  闪红4s from:	to:	(3)21°23'26".0N,111°18'08".8E
	(3)  闪(2)绿6s from:	(4)21°23'07".8N,111°18'21".1E
to:	(4)  闪(2)红6s from:	(5)21°24'18".5N,111°17'59".0E
	(5)  闪(3)绿10s from:	(6)21°23'35".2N,111°18'20".9E
to:	(6)  闪(3)红10s from:	(7)21°24'15".9N,111°17'49".4E
	to:	(8)21°23'32".6N,111°18'12".4E
to:	to:	(9)21°25'07".3N,111°17'46".0E
	to:	(10)21°24'35".1N,111°17'59".8E
to:	to:	(11)21°25'04".4N,111°17'36".0E
	to:	(12)21°24'33".2N,111°17'51".0E
Chart	87001(1,2,11,12)[2019-687] 87101[2019-790]	
List of Lights	CNP83/2018~2019[7710065.01][7710065.02][7710065.03][7710065.04] [7710065.05][7710065.06]	
Source	NTM 2017-(20)-653	

### 831.Beibu Gulf – Weizhou Island and Approaches – Wreck

Delete	 16:船	(1)20°53'30".7N,109°12'02".2E
	 8:船	(2)20°54'08".0N,109°05'21".1E
	 21:船	(3)21°01'40".3N,109°09'28".9E
	木:  (2004)	(4)20°59'18".6N,109°06'09".3E
	概位:  (2008)	(5)20°53'00".0N,109°13'00".0E
Chart	91001(2~5)[2019-791] 91102[2018-525] 92001(2~5)[2019-527] 04002(5)[2019-791] 3316(2~5)[2019-791]	
Source	Guangzhou Hydrographic Center	

### 832.Chart Correction

Insert	the dumping area boundary line and note "临时倾倒地(废)", radius 1.5km, center point: 38°36'00".0N,118°09'34".3E	
Chart	23001[2019-636] 24101[2019-813] 1304[2019-795]	

## Temporary Notices

### 833.Yellow Sea – Dalian Gulf – Dredging(T)

Date May 31 to August 31, 2019

Area dredging area, joining:

- (1)38°56'41".2N,121°38'45".8E
- (2)38°56'37".0N,121°38'56".1E
- (3)38°56'17".9N,121°39'00".2E
- (4)38°56'18".6N,121°39'05".5E
- (5)38°56'15".4N,121°39'06".0E
- (6)38°56'14".6N,121°39'08".4E
- (7)38°55'56".6N,121°38'58".8E
- (8)38°55'53".3N,121°39'08".8E
- (9)38°56'07".0N,121°39'16".2E
- (10)38°56'07".7N,121°39'14".3E
- (11)38°56'10".7N,121°39'15".9E
- (12)38°56'13".5N,121°39'18".6E
- (13)38°56'29".6N,121°39'12".1E
- (14)38°56'47".3N,121°38'59".5E
- (15)position (1) above

Note: Keep watching on VHF ch.

Chart 12314

Source Dalian Navigation Notice 076/2019

### 834.Yellow Sea – Dalian Gulf – Dredging(T)

Date May 31 to August 31, 2019

Area dredging area, joining:

- (1)38°57'23".1N,121°37'50".0E
- (2)38°57'29".1N,121°37'56".1E
- (3)38°57'30".1N,121°37'54".0E
- (4)38°57'23".1N,121°38'08".1E
- (5)38°57'20".1N,121°38'18".1E
- (6)38°57'14".1N,121°38'10".1E
- (7)38°57'16".1N,121°37'54".1E
- (8)position (1) above

Note: Keep watching on VHF ch.

Blank Page

Chart 12314  
Source Dalian Navigation Notice 077/2019

835. Bohai Sea – Panjin Port – Dredging (T)

Date June 15 to December 15, 2019, day and night

Area dredging area, joining:

- (1) 40°40'16".4N, 121°58'01".6E
- (2) 40°39'51".2N, 121°58'54".4E
- (3) 40°39'38".0N, 121°58'37".9E
- (4) 40°39'08".7N, 121°58'25".0E
- (5) 40°32'05".8N, 121°56'18".4E
- (6) 40°32'08".8N, 121°55'51".8E
- (7) 40°32'20".1N, 121°56'00".4E
- (8) 40°37'36".1N, 121°57'31".3E
- (9) 40°39'54".4N, 121°57'51".3E
- (10) position (1) above

Note: AIS is working and keep watching on VHF ch.69.

Chart 13144 13149

Source Yingkou Navigation Notice 085/2019

836. Bohai Sea – Jinzhou Port – Dredging (T)

Date June 15 to December 31, 2019, day and night

Area dredging area, joining:

- (1) 40°44'46".9N, 120°58'29".2E
- (2) 40°44'46".8N, 120°58'37".7E
- (3) 40°44'37".7N, 120°58'37".6E
- (4) 40°44'37".8N, 120°58'29".1E
- (5) position (1) above

Note: AIS is working and keep watching on VHF ch.13&16.

Chart 14101

Source Huludao Navigation Notice 084/2019

837. Bohai Sea – Huludao Port – Liaotiaogou Harbour – Dredging (T)

Date June 10, 2019 to June 30, 2020, day and night

Area dredging area, joining:

- (1) 40°41'40".6N, 120°58'28".7E
- (2) 40°40'46".6N, 120°59'42".1E

Blank Page

- (3)40°40'41".8N,120°59'47".5E
- (4)40°35'49".6N,121°04'19".4E
- (5)40°35'34".1N,121°04'26".7E
- (6)40°36'01".4N,121°04'22".2E
- (7)40°36'00".3N,121°04'18".3E
- (8)40°40'47".9N,120°59'50".8E
- (9)40°41'44".5N,120°58'33".9E
- (10)position (1) above

**Note:** AIS is working and keep watching on VHF ch.13&16.

**Chart** 14101

**Source** Huludao Navigation Notice 079/2019

### 838.Bohai Sea – Tangshan Port – Caofeidian Harbour – Construction (T)

**Date** June 20, 2018 to December 20, 2019

**Area** joining:

- (1)38°57'59".1N,118°44'07".0E
- (2)38°57'51".4N,118°49'51".8E
- (3)38°59'35".6N,118°51'38".7E
- (4)39°01'23".2N,118°51'42".6E
- (5)39°02'26".3N,118°50'34".1E
- (6)39°02'16".4N,118°46'06".8E
- (7)position (1) above

**Note:** AIS is working and keep watching on VHF ch.

**Chart** 22001 22122

**Source** Caofeidian Navigation Notice 011/2018&062/2019

### 839.East China Sea – Changjiangkou and Approaches – Beigang Channel – Working Area(T)

**Date** June 24 to November 15, 2019

**Area** radius 80m, central point: 31°27'57".4N,121°46'00".0E

**Note:** Irrespective vessels are prohibited from entering the operating area.

**Chart** 44133

**Source** Shanghai Navigation Notice 311/2019

### 840.East China Sea – Zhoushan Islands – Pipeline Work(T)

Blank Page



**Date** June 27, 2019 to January 22, 2020, day and night

**Area** within a 300m wide area centered on the line,  
 joining:

- (1)30°19'51"N,122°11'47"E
- (2)30°19'58"N,122°11'46"E
- (3)30°20'09"N,122°11'52"E
- (4)30°22'28"N,122°13'06"E
- (5)30°24'05"N,122°13'05"E
- (6)30°24'20"N,122°13'12"E
- (7)30°25'19"N,122°15'56"E
- (8)30°25'32"N,122°16'24"E
- (9)30°25'34"N,122°16'30"E
- (10)30°25'34"N,122°16'43"E
- (11)30°25'31"N,122°16'55"E
- (12)position (1) above

**Note:** Keeping watch on VHF ch.16. Tel.: 13396866716, 13906849870.

**Chart** 52133 52134 52172 52173

**Source** Zhoushan Navigation Notice 096/2019

#### 841.East China Sea – Zhoushan Islands – Geological Exploration (T)

**Date** June 28 to December 27, 2019

**Area** Area 1, joining:

- (1)30°04'42".0N,121°53'05"E
- (2)30°04'56".0N,121°53'32"E
- (3)30°04'40".0N,121°53'44"E
- (4)30°04'25".0N,121°53'17"E
- (5)position (1) above

Area 2, joining:

- (6)30°05'17".0N,121°54'11"E
- (7)30°05'30".0N,121°54'34"E
- (8)30°05'13".0N,121°54'46"E
- (9)30°05'01".0N,121°54'23"E
- (10)position (6) above

Area 3, joining:

- (11)30°05'59".0N,121°58'40"E
- (12)30°06'00".0N,121°58'52"E
- (13)30°05'41".0N,121°58'53"E
- (14)30°05'40".0N,121°58'41"E

Blank Page

- Area 4, joining:
- (15)position (11) above
  - (16)30°06'00".0N,121°59'00"E
  - (17)30°06'01".0N,121°59'08"E
  - (18)30°05'49".0N,121°59'09"E
  - (19)30°05'47".0N,121°59'01"E
  - (20)position (16) above
- Area 5, joining:
- (21)30°06'11".7N,121°57'25".5E
  - (22)30°06'10".3N,121°57'32".5E
  - (23)30°05'59".0N,121°57'25".2E
  - (24)30°06'00".4N,121°57'20".6E
  - (25)position (21) above

**Note:** Keeping watch on VHF ch.16&11. Irrespective vessels are prohibited from entering the operating area.

**Chart** 53132

**Source** Zhoushan Navigation Notice 095/2019

#### 842.East China Sea – Zhoushan Islands – Bridge Construction (T)

**Date** July 1, 2019 to June 10, 2020, day

- Area** Area 1, joining:
- (1)30°03'54"N,121°47'06"E
  - (2)30°03'54"N,121°47'58"E
  - (3)30°03'46"N,121°47'58"E
  - (4)30°03'45"N,121°47'07"E
  - (5)position (1) above
- Area 2, joining:
- (6)30°03'58"N,121°48'30"E
  - (7)30°04'08"N,121°49'05"E
  - (8)30°03'53"N,121°49'14"E
  - (9)30°03'43"N,121°48'31"E
  - (10)position (6) above
- Area 3, joining:
- (11)30°03'33"N,121°47'53"E
  - (12)30°03'29"N,121°48'03"E
  - (13)30°03'24"N,121°48'04"E
  - (14)30°03'10"N,121°47'25"E
  - (15)30°03'21"N,121°47'16"E
  - (16)position (11) above

Blank Page

- Area 4, joining: (17)30°03'35"N,121°48'38"E  
 (18)30°03'36"N,121°49'26"E  
 (19)30°03'22"N,121°49'28"E  
 (20)30°03'21"N,121°48'39"E  
 (21)position (17) above
- Area 5, joining: (22)30°02'09"N,121°41'58"E  
 (23)30°02'18"N,121°42'18"E  
 (24)30°02'12"N,121°42'24"E  
 (25)30°02'03"N,121°42'03"E  
 (26)position (22) above
- Area 6, joining: (27)30°01'31"N,121°42'30"E  
 (28)30°01'38"N,121°42'45"E  
 (29)30°01'28"N,121°42'51"E  
 (30)30°01'22"N,121°42'35"E  
 (31)position (27) above
- Area 7, joining: (32)30°02'21"N,121°42'28"E  
 (33)30°02'31"N,121°42'48"E  
 (34)30°02'31"N,121°42'55"E  
 (35)30°02'15"N,121°42'31"E  
 (36)position (32) above
- Area 8, joining: (37)30°01'40"N,121°42'53"E  
 (38)30°01'48"N,121°43'11"E  
 (39)30°01'39"N,121°43'18"E  
 (40)30°01'32"N,121°42'59"E  
 (41)position (37) above

**Note:** Keeping watch on VHF ch.06. Tel.: 15268128484.

**Chart** 53132

**Source** Ningbo Navigation Notice 158/2019

### 843.East China Sea – Zhoushan Port – Zhenhai Harbour – Surveying(T)

**Date** June 24 to December 31, 2019, anytime

- Area** Area 1, joining: (1)29°58'50"N,121°46'27"E  
 (2)29°58'21"N,121°46'19"E  
 (3)29°58'11"N,121°46'41"E

Blank Page

Area 2, joining: (4)29°58'45"N,121°46'51"E  
(5)position (1) above  
(6)29°58'33"N,121°46'21"E  
(7)29°58'27"N,121°46'20"E  
(8)29°58'28"N,121°46'28"E  
(9)29°58'33"N,121°46'27"E  
(10)position (6) above

**Note:** Keeping watch on VHF ch.06. Tel.: 13958220730, 15258232477.

**Chart** 53132

**Source** Ningbo Navigation Notice 142/2019

#### 844.East China Sea – Zhoushan Port – Zhenhai Harbour – Surveying (T)

**Date** July 1, 2019 to June 30, 2020, day anytime

**Area** joining: (1)29°58'35".0N,121°45'53".0E  
(2)29°58'29".0N,121°45'53".0E  
(3)29°58'28".5N,121°46'08".0E  
(4)29°58'22".6N,121°46'06".0E  
(5)29°58'21".6N,121°46'10".3E  
(6)29°58'25".1N,121°46'11".4E  
(7)29°58'29".7N,121°46'15".8E  
(8)29°58'34".2N,121°46'09".4E  
(9)position (1) above

**Note:** Keeping watch on VHF ch.06. Tel.: 13958236586.

**Chart** 53132

**Source** Ningbo Navigation Notice 148/2019

#### 845.East China Sea – Zhoushan Port – Beilun Harbour – Surveying (T)

**Date** July 1, 2019 to June 15, 2020, day anytime

**Area** joining: (1)29°56'49"N,121°49'49"E  
(2)29°56'58"N,121°49'54"E  
(3)29°56'42"N,121°50'40"E  
(4)29°56'31"N,121°50'33"E  
(5)position (1) above

**Note:** Keeping watch on VHF ch.14. Tel.: 15258232477.

Blank Page



Chart 53132  
Source Ningbo Navigation Notice 162/2019

846. East China Sea – Zhoushan Port – Beilun Harbour – Surveying (T)

Date June 24, 2019 to April 30, 2020, anytime  
Area joining: (1) 29°56'30".8N, 121°51'28".0E  
(2) 29°56'24".4N, 121°51'48".9E  
(3) 29°56'23".8N, 121°51'24".6E  
(4) 29°56'16".4N, 121°51'45".4E  
(5) position (1) above

Note: Keeping watch on VHF ch.14. Tel.: 13958220730, 15258232477.

Chart 53132  
Source Ningbo Navigation Notice 144/2019

847. East China Sea – Zhoushan Port – Beilun Harbour – Surveying (T)

Date June 24, 2019 to April 30, 2020, anytime  
Area joining: (1) 29°56'22".0N, 121°51'29".6E  
(2) 29°56'28".8N, 121°51'33".8E  
(3) 29°56'13".6N, 121°52'21".9E  
(4) 29°56'05".3N, 121°52'18".0E  
(5) position (1) above

Note: Keeping watch on VHF ch.14. Tel.: 13958220730, 15258232477.

Chart 53132  
Source Ningbo Navigation Notice 145/2019

848. East China Sea – Zhoushan Port – Beilun Harbour – Surveying (T)

Date June 24, 2019 to April 30, 2020, anytime  
Area Area 1, joining: (1) 29°56'14"N, 121°52'50"E  
(2) 29°56'21"N, 121°52'53"E  
(3) 29°56'12"N, 121°53'20"E  
(4) 29°56'07"N, 121°53'17"E  
(5) position (1) above  
Area 2, joining: (6) 29°55'54"N, 121°52'41"E  
(7) 29°56'05"N, 121°52'46"E

Blank Page

- (8)29°55'58"N,121°53'07"E  
 (9)29°55'48"N,121°53'03"E  
 (10)position (6) above  
 Area 3, joining: (11)29°55'51"N,121°53'10"E  
 (12)29°55'56"N,121°53'12"E  
 (13)29°55'53"N,121°53'26"E  
 (14)29°55'48"N,121°53'25"E  
 (15)position (11) above  
 Area 4, joining: (16)29°56'29"N,121°51'08"E  
 (17)29°56'38"N,121°51'11"E  
 (18)29°56'33"N,121°51'27"E  
 (19)29°56'24"N,121°51'23"E  
 (20)position (16) above  
 Area 5, joining: (21)29°56'03"N,121°52'20"E  
 (22)29°56'13"N,121°52'24"E  
 (23)29°56'10"N,121°52'36"E  
 (24)29°56'00"N,121°52'31"E  
 (25)position (21) above  
 Area 6, joining: (26)29°56'08"N,121°53'02"E  
 (27)29°56'04"N,121°53'15"E  
 (28)29°56'00"N,121°53'13"E  
 (29)29°56'04"N,121°53'00"E  
 (30)position (26) above

**Note:** Keeping watch on VHF ch.14. Tel.: 13958220730,15258232477.

**Chart** 53132

**Source** Ningbo Navigation Notice 143/2019

#### 849.East China Sea – Zhoushan Port – Beilun Harbour – Pier Construction (T)

**Date** June 26, 2019 to June 25, 2020, 06:00~18:00

- Area** joining: (1)29°56'06".9N,121°54'29".8E  
 (2)29°55'55".0N,121°54'33".9E  
 (3)29°55'43".9N,121°54'32".2E  
 (4)29°55'46".7N,121°54'08".3E  
 (5)29°56'01".9N,121°54'11".0E

Blank Page

(6)29°56'07".4N,121°54'20".6E

(7)position (1) above

**Note:** Keeping watch on VHF ch.14. Please pay attention to the boundary changes of the temporary fairway in time when vessels pass through the fairway. Tel.: 13567905396, 15857428595.

**Chart** 53132

**Source** Ningbo Navigation Notice 149/2019

#### 850.East China Sea – Zhoushan Port – Chuanshan Harbour – Surveying(T)

**Date** June 26, 2019 to April 30, 2020, anytime

**Area** joining: (1)29°53'32"N,122°04'22"E

(2)29°53'35"N,122°04'16"E

(3)29°53'55"N,122°04'10"E

(4)29°54'05"N,122°04'55"E

(5)29°53'45"N,122°05'01"E

(6)29°53'40"N,122°04'57"E

(7)position (1) above

**Note:** Keeping watch on VHF ch.14. Tel.: 13958220730,15258232477.

**Chart** 52137

**Source** Ningbo Navigation Notice 151/2019

#### 851.East China Sea – Zhoushan Port – Chuanshan Harbour – Pier Construction(T)

**Date** July 1, 2019 to June 20, 2020

**Area** joining: (1)29°47'25".6N,122°01'44".9E

(2)29°47'18".5N,122°01'52".5E

(3)29°46'48".6N,122°01'16".0E

(4)29°46'55".6N,122°01'08".3E

(5)position (1) above

**Note:** Keeping watch on VHF ch.16&28. Irrespective vessels are prohibited from entering the operating area. Tel.: 13777203668.

**Chart** 53342

**Source** Ningbo Navigation Notice 161/2019

#### 852.East China Sea – Xiangshan Port – Fetching and Filling(T)

Blank Page

**Date** July 1 to December 31, 2019, day and night  
**Area** joining: (1)29°29'12".2N,121°27'01".3E  
(2)29°28'34".7N,121°28'17".5E  
(3)29°27'50".8N,121°27'59".6E  
(4)29°27'27".0N,121°26'23".8E  
(5)position (1) above  
**Note:** Keeping watch on VHF ch.16. Irrespective vessels are prohibited from entering the operating area. Tel.: 13906697862.  
**Chart** 53344  
**Source** Ningbo Navigation Notice 150/2019

#### 853.East China Sea – Taizhou Islands – Dachen Island – Work(T)

**Date** June 21 to December 30, 2019, day and night  
**Area** joining: (1)28°27'16".6N,121°53'47".3E  
(2)28°27'15".4N,121°53'49".6E  
(3)28°27'06".4N,121°53'50".6E  
(4)28°27'09".6N,121°53'48".9E  
(5)position (1) above  
**Note:** Irrespective vessels are prohibited from entering the operating area. Tel.: 13362656553.  
**Chart** 54431  
**Source** Taizhou Navigation Notice 039/2019

#### 854.South China Sea – Bohe Port and Approaches – Work(T)

**Date** June 12, 2019 to October 31, 2020  
**Area** joining: (1)21°13'12".0N,111°27'10".8E  
(2)21°13'12".0N,111°31'30".0E  
(3)21°16'48".0N,111°31'30".0E  
(4)21°16'48".0N,111°27'10".8E  
(5)position (1) above  
**Note:** Irrespective vessels are prohibited from entering the operating area.  
**Chart** 87001  
**Source** Yangjiang Navigation Notice 012/2019

Blank Page



855.South China Sea – Donghai Island and Approahces – Fetching and Filling (T)

Date July 1, 2019 to December 31, 2020, day and night  
Area joining: (1)21°04'46".2N,110°20'36".0E  
(2)21°04'55".8N,110°20'31".8E  
(3)21°04'48".6N,110°20'12".6E  
(4)21°04'39".0N,110°20'16".8E  
(5)position (1) above

Note: Irrespective vessels are prohibited from entering the operating area.

Chart 88103

Source Zhanjiang Navigation Notice 021/2019

856.South China Sea – Donghai Island and Approahces – Pier Construction (T)

Date July 1 to December 31, 2019, day and night  
Area joining: (1)21°04'25".8N,110°26'00".6E  
(2)21°04'36".6N,110°26'10".2E  
(3)21°04'26".4N,110°26'32".4E  
(4)21°04'11".4N,110°26'19".2E  
(5)position (1) above

Note: Irrespective vessels are prohibited from entering the operating area.

Chart 88105

Source Zhanjiang Navigation Notice 022/2019

857.South China Sea – Donghai Island and Approahces – Pier Construction (T)

Date July 1 to December 30, 2019, day and night  
Area dredging area, joining: (1)21°04'20".4N,110°27'03".6E  
(2)21°04'35".4N,110°27'03".6E  
(3)21°04'43".2N,110°27'21".6E  
(4)21°04'19".2N,110°27'40".2E  
(5)21°04'32".4N,110°28'41".4E  
(6)21°04'17".4N,110°28'09".6E  
(7)21°03'54".0N,110°27'50".4E  
(8)21°03'45".6N,110°27'50".4E  
(9)21°03'48".0N,110°26'52".2E  
(10)21°03'58".8N,110°26'38".4E

Blank Page

fetching and filling area, joining:

- (11)position (1) above
- (12)position (8) above
- (13)position (9) above
- (14)position (10) above
- (15)21°03'47".4N,110°26'33".6E
- (16)21°03'17".4N,110°26'33".6E
- (17)21°03'18".0N,110°28'10".2E
- (18)21°03'45".6N,110°28'09".6E
- (19)position (8) above

Chart 88105

Source Zhanjiang Navigation Notice 023/2019

#### 858.South China Sea – Leizhou Peninsula – Wailuomen Channel – Work(T)

Date July 30 to December 31, 2019, day and night

Area joining:

- (1)20°37'43".2N,110°38'09".0E
- (2)20°36'12".6N,110°34'52".8E
- (3)20°35'34".8N,110°34'34".2E
- (4)20°31'18".6N,110°36'33".0E
- (5)20°31'14".4N,110°38'16".2E
- (6)position (1) above

Note: Irrespective vessels are prohibited from entering the operating area.

Chart 88301

Source Zhanjiang Navigation Notice 025/2019

#### 859.Beibu Gulf – Beihai Port – Bridge Construction (T)

Date June 20 to December 31, 2019

Area joining:

- (1)21°26'37".0N,109°13'40".8E
- (2)21°26'36".1N,109°14'31".8E
- (3)21°26'38".0N,109°14'30".6E
- (4)21°26'38".8N,109°13'41".0E
- (5)position (1) above

Chart 91204

Source Beihai Navigation Notice 016/2019

Blank Page

860.Beibu Gulf – Fangchen Port – Dredging(T)

Date July 17, 2018 to December 31, 2019

Area joining: (1)21°36'47".7N,108°22'06".4E  
(2)21°36'43".0N,108°22'07".7E  
(3)21°36'55".7N,108°22'15".9E  
(4)21°37'00".5N,108°22'14".6E  
(5)21°37'00".1N,108°22'14".4E  
(6)21°37'00".1N,108°22'14".4E  
(7)position (1) above

Note: Keeping watch on VHF ch.12.

Chart 93102

Source Fangcheng Navigation Notice 007/2018&040/2019

861.Beibu Gulf – Hainan Island – Basuo Port and Approaches – Work(T)

Date June 26 to December 31, 2019

Area joining: (1)19°06'20".5N,108°36'47".0E  
(2)19°05'42".8N,108°36'56".2E  
(3)19°05'08".1N,108°37'12".4E  
(4)19°06'01".2N,108°35'39".1E  
(5)position (1) above

Chart 04101

Source Basuo Navigation Notice 010/2019

862.Correction

Chinese Version Only.

Blank Page

## Disabled Temporary Notice List

### (1) Bohai Sea

337/2019	Laizhou Gulf	Drilling(T)
383/2019	Laizhou Gulf	Drilling(T)
444/2019	Panjin Port	Pier Construction(T)
620/2019	Laizhou Gulf	Drilling(T)
621/2019	Laizhou Gulf	Drilling(T)

### (2) Yellow Sea

190/2019	Yantai Port	Berth Construction(T)
255/2019	Qingdao Port	Dredging(T)
470/2019	Dalian	Construction(T)
645/2019	Rizhao Port	Berth Construction(T)

### (3) East China Sea & Taiwan Strait

713/2017	Zhoushan Islands	Bridge Construction(T)
1086/2018	Wenzhou Port	Construction(T)
1093/2018	Quanzhou Bay	Dredging(T)
92/2019	Wenzhou Bay	Pier Construction(T)
124/2019	Changjiangkou and Approaches	Construction(T)
132/2019	Wenzhou Port	Pier Construction(T)
138/2019	Haitan Bay	Construction(T)
141/2019	Weitou Bay	Sand Fetching(T)
170/2019	Approaches to Haitan Strait	Construction(T)
193/2019	Taizhou Port	Bridge Construction(T)
194/2019	Taizhou Port	Bridge Construction(T)
206/2019	Wenzhou Port	Pier Construction(T)
259/2019	Zhoushan Islands	Construction(T)
302/2019	Tannan Bay	Obstacle Eliminating(T)
345/2019	Aiwan Bay	Pipeline Work(T)
346/2019	Approaches to Daliandao	Construction(T)
493/2019	Taizhou Port	Geological Exploration(T)

### (4) South China Sea & Beibu Gulf

903/2017	Tieshan Port	Construction(T)
574/2018	Hainan Island	Buoyage(T)
1062/2018	Zhujiangkou	Pipeline Work(T)

1097/2018	Shanwei Port	Pier Construction(T)
1098/2018	Shanwei Port	Works(T)
1560/2018	Yangjiang Port	Construction(T)
102/2019	Leizhou Peninsula	Bridge Construction(T)
352/2019	Approaches to Southern Hainan Island	Pier Construction(T)
422/2019	Qinzhou Port	Berth Construction(T)
496/2019	Approaches to Nan'ao Island	Construction(T)





## INDEX OF TEMPORARY NOTICES IN FORCE

### (1) Bohai Sea

383/2010	Tianjin Port	Buoyage(T)
453/2018	DongyingPort	Construction(T)
1267/2018	Dongying Port	Drilling(T)
1304/2018	Jinzhou Gulf	Reclamation(T)
1306/2018	Tianjin Port	Fairway Construction(T)
1307/2018	Laizhou Gulf	Construction(T)
1431/2018	Qinhuangdao Port	Buoyage(T)
1432/2018	Tangshan Port	Buoyage(T)
1433/2018	Tianjin Port	Buoyage(T)
1434/2018	Huanghua Port	Buoyage(T)
1436/2018	Dongying Port	Buoyage(T)
1502/2018	Changxingdao	Buoyage(T)
1503/2018	Yingkou Port	Buoyage(T)
1504/2018	Panjin Port	Buoyage(T)
1505/2018	Jinzhou Port	Buoyage(T)
1552/2018	Tianjin Port	Berth Construction(T)
1615/2018	Qinhuangdao Port	Dredging(T)
21/2019	Tianjin Port	Pier Construction(T)
88/2019	Tianjin Port	Breakwater Construction(T)
152/2019	Tangshan Port	Dredging(T)
176/2019	Changxingdao	Berth Construction(T)
178/2019	Dongying Port	Breakwater Construction(T)
187/2019	Binzhou Port	Dredging(T)
250/2019	Tangshan Port	Construction(T)
295/2019	Huanghua Port	Dredging(T)
332/2019	Bohai Gulf	Seismic Exploration(T)
336/2019	Dongying Port	Construction(T)
382/2019	Tianjin Port	Dredging(T)
411/2019	Laizhou Gulf	Construction(T)
412/2019	Dongying Port	Construction(T)
413/2019	Yantai Port	Pier Construction(T)
511/2019	Huanghua Port	Dredging(T)
513/2019	Laizhou Gulf	Construction(T)
514/2019	Laizhou Gulf	Construction(T)
534/2019	Panjin Port	Dredging(T)

535/2019	Dongying Port	Breakwater Construction(T)
545/2019	Tianjin Port	Construction(T)
564/2019	Dongying Port	Work(T)
565/2019	Dongying Port	Work(T)
582/2019	Northern of Bohai	Construction(T)
583/2019	Panjin Port	Pier Construction(T)
584/2019	Tangshan Port	Construction(T)
618/2019	Laizhou Gulf	Drilling(T)
619/2019	Laizhou Gulf	Drilling(T)
622/2019	Laizhou Gulf	Work(T)
623/2019	Dongying Port	Work(T)
642/2019	Qinhuangdao Port	Construction(T)
643/2019	Laizhou Gulf	Drilling(T)
662/2019	Qinhuangdao Port	Surveying(T)
663/2019	Tangshan Port	Construction(T)
664/2019	Huanghua Port	Dredging(T)
695/2019	Jinzhou Port	Dredging(T)
696/2019	Huanghua Port	Seismic Exploration(T)
697/2019	Laizhou Gulf	Drilling(T)
725/2019	Tangshan Port	Construction(T)
726/2019	Tangshan Port	Dredging(T)
727/2019	Tianjin Port	Dredging(T)
728/2019	Tianjin Port	Surveying(T)
729/2019	Binzhou Port	Dredging(T)
730/2019	Laizhou Gulf	Construction(T)
731/2019	Laizhou Gulf	Drilling(T)
778/2019	Huanghua Port	Construction(T)
779/2019	Laizhou Gulf	Seismic Exploration(T)
797/2019	Huanghua Port	Dredging(T)
798/2019	Bohai Channel	Drilling(T)
835/2019	Panjin Port	Dredging(T)
836/2019	Jinzhou Port	Dredging(T)
837/2019	Huludao Port	Dredging(T)
838/2019	Tangshan Port	Construction(T)

(2) Yellow Sea

506/2012	Lianyungang Port	V-AIS(T)
----------	------------------	----------

896/2012	Shidao Port	Fairway(T)
1084/2012	Feihuanghekou	Lightbeacon(T)
214/2013	Sheyang Port	Buoyage(T)
462/2015	Dafeng Port	Buoyage(T)
1050/2015	Jiangsu Coastals	Anemometer Tower(T)
584/2017	Xinyang Port	Lightbeacon(T)
922/2017	Rizhao Port	Caisson Storage Area(T)
967/2017	Sheyanghekou	Lightbeacon(T)
968/2017	Sheyanghekou	Lightbeacon(T)
1187/2017	Nantong Port	Construction(T)
1251/2017	Yangkou Port	Bridge Construction(T)
871/2018	Yancheng Port	Construction(T)
890/2018	Yantai Port	Breakwater Construction(T)
919/2018	Maozhusha and Approaches	Construction(T)
1161/2018	Dalian	Revetment Construction(T)
1284/2018	Yancheng Port	Dredging(T)
1356/2018	Rizhao Port	Pier Construction(T)
1392/2018	Binhai Port and Approaches	Dredging(T)
1393/2018	Binhai Port and Approaches	Pier Construction(T)
1501/2018	Zhuanghe Port	Buoyage(T)
1554/2018	Binghai Port and Approaches	Construction(T)
1555/2018	Binghai Port and Approaches	Construction(T)
1557/2018	Dafeng Port and Approaches	Construction(T)
1584/2018	Dalian Port	Construction(T)
1618/2018	Yancheng Port	Cofferdam Construction(T)
23/2019	Approaches to Maozhusha	Construction(T)
70/2019	Lianyungang Port	Construction(T)
117/2019	Dalian Port	Berth Construction(T)
118/2019	Dalian Port	Pier Construction(T)
191/2019	Lianyungang Port and Approaches	Dredging(T)
192/2019	Lianyungang Port and Approaches	Berth Construction(T)
256/2019	Lianyungang Port	Dredging(T)
298/2019	Weihai Port	Construction(T)
299/2019	Rizhao Port	Fairway Construction(T)
384/2019	Qingdao Port	Dredging(T)
385/2019	Lianyungang Port	Dredging(T)
386/2019	Lianyungang Port	Dredging(T)

387/2019	Lianyungang Port	Dredging(T)
414/2019	Lianyungang Port	Dredging(T)
440/2019	Dalian	Construction(T)
441/2019	Dalian Port	Fairway Construction(T)
442/2019	Dalian Port	Dredging(T)
469/2019	Dalian	Construction(T)
473/2019	Qingdao Port	Pier Construction(T)
474/2019	Qingdao Port	Dredging(T)
577/2019	Dandong Port	Dredging(T)
578/2019	Dalian Gulf	Construction(T)
579/2019	Dalian Gulf	Dredging(T)
580/2019	Dalian Gulf	Fairway Construction(T)
581/2019	Dalian Gulf	Construction(T)
624/2019	Qingdao Port	Construction(T)
625/2019	Lianyungang Port	Breakwater Construction(T)
626/2019	Lianyungang Port	Breakwater Construction(T)
644/2019	Qingdao Port	Pier Construction(T)
665/2019	Yantai Port	Backfill Construction(T)
698/2019	Qingdao Port	Dredging(T)
732/2019	Qingdao Port	Dredging(T)
799/2019	Zhifu Island	Breakwater Construction(T)
800/2019	Rizhao Port	Dredging(T)
801/2019	Rizhao Port	Dredging(T)
802/2019	Rizhao Port	Dredging(T)
803/2019	Lianyungang Port	Breakwater Construction(T)
833/2019	Dalian Gulf	Dredging(T)
834/2019	Dalian Gulf	Dredging(T)

(3) East China Sea & Taiwan Strait

304/2002	Xiamen Port	Mooring buoy(T)
322/2003	Zhoushan	Mooring buoy(T)
22/2004	Changjiangkou	Anchorage Area(T)
148/2004	Changjiangkou	Dumping ground(T)
543/2007	Zhoushan Islands	Anchorage Area(T)
1077/2007	Zhoushan Islands	Buoyage(T)
1079/2007	Zhejiang Coastal	Mooring buoy(T)
894/2009	Fujian Coastal	Navigable Fairway(T)

925/2009	Fujian Coastal	Anchorage(T)
698/2010	Fuzhou Port	Lightbeacon(T)
702/2010	Quanzhou Bay	Lightbeacon(T)
889/2010	Quanzhou Bay	LightBeacon(T)
1016/2010	Sanmen Bay	Buoyage(T)
1220/2010	Zhoushan Islands	Anchorage(T)
68/2012	Changjiangkou	Bridge Navigation(T)
663/2012	Feiyunjiang	Buoyage(T)
1524/2012	Changjiangkou	Lightbeacon(T)
282/2017	Lingjiang	Bridge Opening Mark(T)
348/2017	Sansha Bay	Berth Construction(T)
525/2017	Wenzhou Port	Lightbeacon(T)
613/2017	Xiamen Port and Approaches	Sand Fetching(T)
798/2017	Wenzhou Port	Lightbeacon(T)
974/2017	Xinhua Bay	Berth Construction(T)
1234/2017	Jiaojiang River	Lightbeacon(T)
1235/2017	Quanzhou Bay	Dredging(T)
1236/2017	Xiamen Port	Lightbeacon(T)
1338/2017	Mingjiang River	Lightbeacon(T)
1462/2017	Yongjiang River	Lightbeacon(T)
77/2018	Meizhou Bay	Berth Construction(T)
235/2018	Minjiang River	Anchorage(T)
256/2018	Quanzhou Bay	Berth Construction(T)
331/2018	Wwitou Bay and Approaches	Construction(T)
510/2018	Dongshan Bay	Pier Construction(T)
780/2018	Changjiangkou and Approaches	Dredging(T)
822/2018	Zhoushan Islands	Construction(T)
824/2018	Wenzhou Port	Lightbeacon(T)
901/2018	Weitou Bay	Bridge Construction(T)
920/2018	Zhoushan Islands	Cofferdam Construction(T)
1031/2018	Xiamen Port	Construction(T)
1087/2018	Oufeitan	Construction(T)
1088/2018	Oufeitan	Construction(T)
1089/2018	Oufeitan	Construction(T))
1094/2018	Quanzhou Bay	Pier Construction(T)
1121/2018	Zhoushan Islands	Pier Construction(T)
1125/2018	Approaches to Weitou Bay	Dredging(T)

1126/2018	Approaches to Weitou Bay	Dredging(T)
1127/2018	Approaches to Weitou Bay	Dredging(T)
1168/2018	Zhoushan Islands	Pier Construction(T)
1230/2018	Weitou Bay	Dredging(T)
1311/2018	Zhoushan Islands	Construction(T)
1313/2018	Xinghua Bay	Construction(T)
1394/2018	Jiaxing Port	Berth Construction(T)
1395/2018	Zhoushan Islands	Pier Construction(T)
1440/2018	Hangzhou Gulf	Structure Inforcement(T)
1473/2018	Lingkun Island eastwards	Berth Construction(T)
1475/2018	Minjiangkou	Bridge Construction(T)
1509/2018	Changjiangkou and Approaches	Fetching and Filling
1510/2018	Hangzhou Gulf	Construction(T)
1512/2018	Zhoushan Port	Surveying(T)
1514/2018	Wenzhou Port	Bridge Construction(T)
1516/2018	Aojiangkou	Cofferdam Construction(T)
1558/2018	Xinghua Bay	Construction(T)
1590/2018	Zhoushan Port	Surveying(T)
1619/2018	Changjiangkou and Approaches	Construction(T)
24/2019	Hangzhou Gulf	Berth Construction(T)
26/2019	Zhoushan Islands	Reef Exploding(T)
30/2019	Approaches to Southern Xiang'an	Construction(T)
31/2019	Approaches to Southern Xiang'an	Construction(T)
96/2019	Quanzhou Bay	Bridge Construction(T)
98/2019	Xiamen Port and Approaches	Dredging(T)
122/2019	Changjiangkou and Approaches	Dredging(T)
123/2019	Changjiangkou and Approaches	Construction(T)
130/2019	Zhoushan Port	Surveying(T)
133/2019	Wenzhou Port	Cofferdam Construction(T)
134/2019	Wenzhou Port	Bridge Construction(T)
135/2019	Feiyunjiangkou	Construction(T)
136/2019	Feiyunjiangkou	Cofferdam Construction(T)
139/2019	Approaches to Nanridao	Construction(T)
140/2019	Approaches to Nanridao	Construction(T)
155/2019	Jiaxing Port	Berth Construction(T)
169/2019	Zhoushan Islands	Pier Construction(T)
171/2019	Xiamen Port	Dredging(T)

180/2019	Zhoushan Port	Surveying(T)
207/2019	Meizhou Bay	Berth Construction(T)
221/2019	Changjiangkou and Approaches	Surveying(T)
222/2019	Hangzhou Gulf	Surveying(T)
223/2019	Zhoushan Port	Surveying(T)
224/2019	Xiamen Port	Dredging(T)
225/2019	Xiamen Port	Dredging(T)
257/2019	Changjiangkou and Approaches	Surveying(T)
258/2019	Zhoushan Islands	Construction(T)
260/2019	Yongjiangkou	Surveying(T)
261/2019	Yongjiang River	Construction(T)
262/2019	Yongjiang River	Dredging(T)
263/2019	Yongjiang River	Surveying(T)
264/2019	Zhoushan Port	Surveying(T)
265/2019	Zhoushan Port	Surveying(T)
266/2019	Zhoushan Port	dredging(T)
267/2019	Zhoushan Port	Construction(T)
268/2019	Zhoushan Port	Surveying(T)
269/2019	Zhoushan Port	Surveying(T)
271/2019	Zhoushan Port	Dredging(T)
272/2019	Zhoushan Port	Dredging(T)
273/2019	Zhoushan Port	Dredging(T)
276/2019	Pipashan Southwards	Dredging(T)
300/2019	Changjiangkou and Appriaches	Surveying(T)
301/2019	Hangzhou Gulf	Construction(T)
340/2019	Changjiangkou and Appriaches	Surveying(T)
341/2019	Changjiangkou and Appriaches	Construction(T)
342/2019	Zhoushan Port	Surveying(T)
343/2019	Zhoushan Port	Surveying(T)
344/2019	Zhoushan Port	Surveying(T)
347/2019	Shijing	Bridge Construction(T)
348/2019	Xiamen Port	Dredging(T)
388/2019	Changjiangkou and Approaches	Fetching and Filling
389/2019	Maluan Bay	Reclamation(T)
415/2019	Changjiangkou and Approaches	Surveying(T)
416/2019	Hangzhou Gulf	Construction(T)
417/2019	Hangzhou Gulf	Surveying(T)



418/2019	Yongjiang River	Dredging(T)
419/2019	Zhoushan Port	Surveying(T)
448/2019	Changjiangkou and Approaches	Anchorage Area(T)
449/2019	Zhoushan Port	Dredging(T)
450/2019	Zhoushan Port	Dredging(T)
451/2019	Nantian Island Eastwards	Surveying(T)
452/2019	Shenhu Bay	Reef Exploding(T)
475/2019	Qidong Port	Dredging(T)
476/2019	Changjiangkou and Approaches	Surveying(T)
477/2019	Changjiangkou and Approaches	Surveying(T)
478/2019	Changjiangkou and Approaches	Dredging(T)
479/2019	Hangzhou Gulf	Dredging(T)
480/2019	Zhoushan Islands	Pier Construction(T)
481/2019	Zhoushan Islands	Construction(T)
482/2019	Ningbo Port	Construction(T)
483/2019	Ningbo Port	Dredging(T)
484/2019	Yongjiangkou	Surveying(T)
485/2019	Yongjiang River	Dredging(T)
486/2019	Yongjiang River	Dredging(T)
487/2019	Yongjiang River	Surveying(T)
488/2019	Zhoushan Port	Dredging(T)
489/2019	Zhoushan Port	Dredging(T)
490/2019	Zhoushan Port	Pier Construction(T)
491/2019	Qimen Port	Bridge Construction(T)
492/2019	Approaches to Huagu Island	Bridge Construction(T)
494/2019	Xinghua Bay	Construction(T)
495/2019	Xiamen Port	Fairway Construction(T)
516/2019	Jiaxing Port	Berth Construction(T)
517/2019	Ningbo Port	Surveying(T)
537/2019	Changjiangkou and Approaches	Work(T)
547/2019	Zhoushan Islands	Breakwater Construction(T)
548/2019	Taizhou Port	Pier Construction(T)
549/2019	Yongning River	Bridge Construction(T)
550/2019	Dongtouxia	Pipeline Work(T)
585/2019	Changjiangkou and Approaches	Pipeline Work(T)
586/2019	Changjiangkou and Approaches	Work(T)
587/2019	Zhoushan Port	Pier Construction(T)

588/2019	Zhoushan Port	Surveying(T)
589/2019	Zhoushan Port	Surveying(T)
590/2019	Zhoushan Port	Surveying(T)
591/2019	Zhoushan Port	Surveying(T)
592/2019	Zhoushan Port	Surveying(T)
593/2019	Zhoushan Islands	Pier Construction(T)
594/2019	Wenzhou Port	Bridge Construction(T)
595/2019	Meizhou Bay	Work(T)
627/2019	Zhoushan Islands	Bridge Construction(T)
628/2019	Yongjiang River	Dredging(T)
629/2019	Zhoushan Port	Dredging(T)
630/2019	Xiamen Port	Work(T)
646/2019	Zhoushan Port	Pier Construction(T)
647/2019	Songxia Harbour and Approaches	Dredging(T)
648/2019	Jiangyin Harbour	Berth Construction(T)
649/2019	Meizhou Bay	Bridge Construction(T)
666/2019	Ningbo Port	Pier Construction(T)
667/2019	Lingjiang River	Bridge Construction(T)
699/2019	Xiamen Port	Reclamation(T)
700/2019	Gulei Harbour	Dredging(T)
733/2019	Hangzhou Gulf	Surveying(T)
734/2019	Pinghai Bay	Work(T)
735/2019	Meizhou Bay	Pier Construction(T)
736/2019	Xiamen Port	Reef Exploding(T)
753/2019	Changjiangkou and Approaches	Surveying(T)
754/2019	Yongjiang River	Dredging(T)
755/2019	Yongjiang River	Dredging(T)
756/2019	Zhoushan Port	Surveying(T)
757/2019	Zhoushan Port	Surveying(T)
758/2019	Zhoushan Port	Dike Construction(T)
759/2019	Zhoushan Port	Pier Construction(T)
760/2019	Meizhou Bay	Dredging(T)
761/2019	Xiamen Port	Bridge Construction(T)
762/2019	Xiamen Port	Work(T)
780/2019	Zhoushan Islands	Fetching and Filling(T)
781/2019	Haitan Strait and Approaches	Work(T)
804/2019	Hangzhou Gulf	Bridge Construction(T)

805/2019	Zhoushan Islands	Work(T)
806/2019	Quanzhou Bay	Dredging(T)
839/2019	Changjiangkou and Approaches	Working Area(T)
840/2019	Zhoushan Islands	Pipeline Work(T)
841/2019	Zhoushan Islands	Geological Exploration(T)
842/2019	Zhoushan Islands	Bridge Construction(T)
843/2019	Zhoushan Port	Surveying(T)
844/2019	Zhoushan Port	Surveying(T)
845/2019	Zhoushan Port	Surveying(T)
846/2019	Zhoushan Port	Surveying(T)
847/2019	Zhoushan Port	Surveying(T)
848/2019	Zhoushan Port	Surveying(T)
849/2019	Zhoushan Port	Pier Construction(T)
850/2019	Zhoushan Port	Surveying(T)
851/2019	Zhoushan Port	Pier Construction(T)
852/2019	Xiangshan Port	Fetching and Filling(T)
853/2019	Taizhou Islands	Work(T)

(4) South China Sea & Beibu Gulf

419/2003	Guangzhou Port	Anchorage Area(T)
210/2004	Zhujiangkou	Wreck(T)
204/2005	Zhanjiang Port	Wreck(T)
416/2006	Approaches to Daxingshanjiao	Wreck(T)
737/2009	Zhujiangkou	Anchorage Area(T)
852/2009	Zhujiangkou	Buoyage(T)
243/2011	Zhuhai Port Southwestwards	Buoyage(T)
786/2011	Zhanjiang Port	V-AIS(T)
843/2011	Approaches to Wailuomen Channel	Buoyage(T)
228/2012	Chaozhou Port	Buoyage(T)
352/2012	Zhujiangkou	Buoyage(T)
1171/2012	Shenzhen Port	Buoyage(T)
1724/2012	Zhujiangkou	Buoyage(T)
219/2013	Yangpu Port	Lightbeacon(T)
269/2013	Zhujiang	AIS(T)
494/2013	Approaches to Zhelangjiao	Lighthouse(T)
1104/2013	Zhujiangkou	Buoyage(T)
1217/2013	Fangcheng Port	Lightbeacon(T)

1315/2013	Beihai New Harbour	Lightbeacon(T)
1435/2013	Zhujiangkou	Lightbeacon(T)
1457/2013	Zhanjiang Port	Lightbeacon(T)
1487/2013	Jinghai Bay And Approaches	Safety Operation Area(T)
1489/2013	Aojiao Anchorage Southwestwards	Safety Operation Area(T)
37/2014	Approaches to Haimen Bay	Lightbeacon(T)
39/2014	Zhanjian Port	Buoyage(T)
545/2014	Approaches to Shantou Port	Lightbeacon(T)
655/2014	Zhujiangkou	Buoyage(T)
1128/2014	Zhanjiang Port	Lightbeacon(T)
1132/2014	Tieshan Port	Safety Operation Area(T)
1168/2014	Zhujiangkou	Buoyage(T)
1228/2014	Guangzhou Port	V-AIS(T)
1362/2014	Leizhou Peninsula Eastwards	Lightbeacon(T)
129/2015	Zhuhai Port	Buoyage(T)
130/2015	Zhuhai Port	Buoyage(T)
596/2015	Zhujiangkou	Lightbeacon(T)
597/2015	Zhujiangkou	Buoyage(T)
787/2015	Fangcheng Port	Lightbeacon(T)
806/2015	Dachen Bay	Lightbeacon(T)
807/2015	Shantou Port	Lightbeacon(T)
1053/2015	Naozhou Island Westwards	Buoyage(T)
1174/2015	Tieshan Port	Buoyage(T)
419/2016	Zhujiangkou	Lighthouse(T)
506/2016	Maoming	Buoyage(T)
526/2016	Maoming	Buoyage(T)
527/2016	Maoming	Buoyage(T)
598/2016	Zhujiangkou	Buoyage(T)
666/2016	Zhujiangkou	Buoyage(T)
698/2016	Zhujiangkou	Buoyage(T)
730/2016	Guangzhou Nanshaqu	Buoyage(T)
909/2016	Zhujiangkou	Buoyage(T)
1093/2016	Zhujiangkou	Buoyage(T)
1094/2016	Zhujiangkou	Buoyage(T)
1139/2016	Zhujiangkou	Lightbeacon(T)
1140/2016	Zhujiangkou	Lightbeacon(T)
1141/2016	Maoming Port And Approaches	Lightbeacon(T)

1184/2016	Daya Bay	Buoyage(T)
1185/2016	Daya Bay	Buoyage(T)
1200/2016	Guangzhou Port	Buoyage(T)
1201/2016	Shuidong Harbour	Lightbeacon(T)
1287/2016	Zhujiangkou	Lightbeacon(T)
18/2017	Guangzhou Port	Buoyage(T)
72/2017	Zhanjian Port	Construction(T)
394/2017	Approaches Beijin Port	Buoyage(T)
395/2017	Beijin Port	Buoyage(T)
396/2017	Zhanjiang Port	Buoyage(T)
557/2017	Maoming Port and Approaches	Buoyage(T)
591/2017	Qinzhou Bay	Lighthouse(T)
725/2017	Zhujiangkou	Construction(T)
870/2017	Beihai Port	Buoyage(T)
871/2017	Beihai Port	Buoyage(T)
872/2017	Beihai Port	Lighthouse(T)
873/2017	Beihai Port	Bridge Construction(T)
936/2017	Rongjiang	Bridge Construction(T)
1308/2017	Shantou Port	Construction(T)
1430/2017	Honghai Bay	Pier Construction(T)
1512/2017	Dapeng Bay	Construction(T)
208/2018	Zhujiangkou	Berth Construction(T)
303/2018	Zhujiangkou	Bridge Construction(T)
982/2018	Zhanjiang Port	Bridge Construction(T)
1128/2018	Daya Bay	Construction(T)
1129/2018	Zhujiangkou	Bridge Construction(T)
1130/2018	Zhujiangkou	Construction(T)
1132/2018	Tieshan Port	Construction(T)
1201/2018	Haimen Port	Pulling Work & Traffic Control(T)
1233/2018	Fangcheng Port	Construction(T)
1314/2018	Qinzhou Port	Fairway Construction(T)
1402/2018	Eastern of Leizhou Peninsula	Construction(T)
1444/2018	Zhujiangkou	Bridge Construction(T)
1445/2018	Yangjiang Port	Construction(T)
1446/2018	Fangcheng Port	Dredging(T)
1478/2018	Bohe Port	Construction(T)
1561/2018	Yangjiang Port	Construction(T)

1593/2018	Huizhou Port	Pier Construction(T)
1622/2018	Zhujiangkou	Construction(T)
33/2019	Zhujiangkou	Construction(T)
34/2019	Zhujiangkou	Construction(T)
76/2019	Yangjiang Port	Berth Construction(T)
78/2019	Hainan Island	Bridge Construction(T)
99/2019	Shenquan Port	Surveying(T)
100/2019	Zhujiangkou	Construction(T)
103/2019	Fangcheng Port	Fairway Construction(T)
142/2019	Jinghai Bay and Approaches	Pier Construction(T)
146/2019	Hainan Island	Breakwater Construction(T)
158/2019	Fangcheng Port	Construction(T)
172/2019	Approaches to Shaba	Construction(T)
279/2019	Tieshan Port	Construction(T)
280/2019	Fangcheng Port	Dredging(T)
303/2019	Qinzhou Port	Fairway Construction(T)
304/2019	Leizhou Peninsula	Construction(T)
305/2019	Leizhou Peninsula	Construction(T)
351/2019	Daya Bay	Pier Construction(T)
390/2019	Basuo Port	Reclamation(T)
421/2019	Zhujiangkou	Construction(T)
423/2019	Basuo Port	Construction(T)
453/2019	Zhujiangkou	Bridge Construction(T)
454/2019	Approaches to Nanpeng Island	Construction(T)
497/2019	Shantou Port	Construction(T)
498/2019	Shantou Port	Dredging & Exploding(T)
499/2019	Shantou Port	Construction(T)
500/2019	Shantou Port	Construction(T)
501/2019	Zhujiangkou	Lightering(T)
518/2019	Haokou Port	Pier Construction(T)
519/2019	Zhanjiang Port	Berth Construction(T)
520/2019	Fangcheng Port	Bridge Construction(T)
538/2019	Zhujiangkou	Work(T)
539/2019	Qinzhou Port	Dredging(T)
551/2019	Dawanshan Island Westwards	Surveying(T)
552/2019	Zhujiangkou	Lightering(T)
596/2019	Zhujiangkou	Cofferdam Construction(T)

597/2019	Approaches to Hailing Island	Submarine Cable(T)
598/2019	Zhanjiang Port	Pier Construction(T)
599/2019	Fangcheng Port	Berth Construction(T)
600/2019	Fangcheng Port	Dredging(T)
601/2019	Fangcheng Port	Work(T)
631/2019	Yangjiang Port	Work(T)
632/2019	Yangjiang Port	Work(T)
633/2019	Hainan Island	Reclamation(T)
650/2019	Hainan Island	Offshore Platform Anchorage(T)
668/2019	Yamen Channel	Work(T)
669/2019	Basuo Port	Work(T)
701/2019	Huizhou Port	Work(T)
737/2019	Approaches to Nan'ao Island	Work(T)
738/2019	Honghai Bay	Work(T)
739/2019	Zhujiang River	Work(T)
740/2019	Zhanjiang Port	Bridge Construction(T)
741/2019	Tieshan Port	Pier Construction(T)
763/2019	Approaches to Hailing Island	Pipeline Work(T)
764/2019	Approaches to Hailing Island	Work(T)
765/2019	Approaches to Hailing Island	Work(T)
766/2019	Approaches to Bohe Port	Work(T)
807/2019	Rongjiang Channel	Bridge Construction(T)
808/2019	Jinghai Bay	Work(T)
809/2019	Zhanjiang Port	Dredging(T)
810/2019	Tieshan Port	Construction(T)
811/2019	Beihai Port and Approaches	Dredging(T)
854/2019	Bohe Port and Approaches	Work(T)
855/2019	Donghai Island and Approaches	Fetching and Filling(T)
856/2019	Donghai Island and Approaches	Pier Construction(T)
857/2019	Donghai Island and Approaches	Pier Construction(T)
858/2019	Leizhou Peninsula	Work(T)
859/2019	Beihai Port	Bridge Construction(T)
860/2019	Fangcheng Port	Dredging(T)
861/2019	Hainan Island	Work(T)

Blank Page



# HYDROGRAPHIC INFORMATION REPORT SHEET

Name(s) of report sender(s) .....

Mailing address .....

Subject .....

Geographical area .....

Position or area limit ("PA" indicated if applicable) .....

.....

Affected chart(s)/publication(s) .....

Details:

Suggestion(s)/request(s) .....

.....

Signature :

Date:

# HYDROGRAPHIC INFORMATION REPORT SHEET

## INSTRUCTIONS

### 1. Extent of Information to be reported:

a) Discovery or the changes in position, range, depth of uncovered reefs, shoals, wrecks or other obstructions.

b) Discovery or changes of floating objects (e.g buoys, mooring buoys, large scale fishing stakes, floating shipwrecks), magnetic anomalies, discolored water or breakers.

c) Establishments or changes of navigation facilities.

d) Establishments or changes of mooring or berthing facilities (e.g. piers, submarine cables, overhead cables, mooring buoys, breakwaters).

e) Changes in the limit of fairway, anchorages or sailing route.

f) Shortcomings in Chinese coastal port and fairway charts and other relative publications.

### 2. Instructions:

a) Measuring instrument, methods and time should be specified in expressing the location or scope; and the coordinate system should be indicated (1954 Beijing coordinate system or WGS-84 coordinate system).

b) When position expressed in bearing and distance, the origin should be specified; and when position expressed in latitude and longitude, the number, edition and publisher of chart referred to should be specified.

c) Measuring instrument, methods and time of the obstruction or shoal soundings should be indicated. In addition, the sounding datum and whether it makes corrections for the height of the tide should also be indicated.

d) Elevation of a navigational mark should be accompanied by the datum it referred to, and height of a light should indicate whether it refers to that of the top or that of the center.

e) The report should be signed and affix the official seal.

### 3. Remarks:

a) The information reported will be checked upon our receipt and then used to the best advantage which may mean inclusion in due weekly edition of *Notices to Mariners*. Certain amount of compensation will be given to the report senders.

b) Please send the report to Shanghai MSA Survey and Mapping Office. Address: 82 Lane 7, Gongqing Road, Yangpu District, Shanghai.