



NOTICES TO MARINERS

Issue No.38(Total No.936)

Notice No.1047-1080

16 September 2019

CONTENTS

- I Sailing Bulletin
- II Index
- III Notices to Mariners
- IV Temporary Notices

In order to keep navigation safety and make Chinese coastal port and fairway Charts modify timely and accurately, mariners are requested to inform the china MSA immediately of the discovery of new danger, or changes or defects in aids to navigation and of shortcomings in Chinese coastal port and fairway charts or publications. Copies of Navigational warning, Sailing information, and Dynamic aids condition should be sent to Tianjin, Shanghai and Guangdong MSA timely. Departments and mariners may contact Shanghai Marine Chart Press Center or Tianjin, Shanghai and Guangdong MSA to get subscribing information. The Notices to Mariners can also be made through the following websites.

In addition to postal methods, the following additional communication facilities are available:

Tianjin MSA Survey and Mapping Office:	E-mail: hccd@tjmsa.gov.cn Phone: +86(0)22 58873986 Fax: +86(0)22 58873988
Shanghai Marine Chart Press Center:	E-mail: gztg@shchart.cn Phone: +86(0)21 65806556 Fax: +86(0)21 65697997
Guangdong MSA Survey and Mapping Office:	E-mail: hcmal@gdmsa.gov.cn Phone: +86(0)20 89320335 Fax: +86(0)20 89320336
China MSA Nautical Charts&Books Publisher:	Web: www.chart.msa.gov.cn

The Maritime Safety Administration of the People's Republic of China

Explanatory Notes

1. The Notices which publish the information about essential changing feature of Chinese coastal sea area and works at sea, is mainly used to correct the Chinese coastal port and fairway Charts and offer navigation safety information for mariners.
2. The information published in the notice origins from the marine information, the navigational warning, aids dynamics as well as the hydrographic achievements, which are issued by Maritime Administration. The additional source comes from shipping, fairway, sea, Harbour affairs, and fishing politics department.
3. The Notices include the Sailing Bulletin, the Notices to Mariners and Temporary Notices.
 - a) Sailing Bulletin announces rules and regulations of navigation, the printing, correcting and cancellation of publication, and the marine information which is promulgate by MSA and has important relationship which navigation safety. It is not used to correct the Charts.
 - b) The Notices to Mariners is used for user to correct related Chinese coastal port and fairway Charts. The number in parentheses behind the Chart No. indicates that only parts of the Notices related to this chart. The number in square bracket illustrated the previous update notice information.
 - c) The Temporary Notices published for the temporary establishment, cancellation, variation as well as works at sea. The Chart No. lists for user's convenience when mariners look up for the details.
4. Geographical position refer to the horizontal datum of the current edition of each affected chart. The 2000 national geodetic coordinate system which we adopt equals to WGS-84 world geodetic coordinate system in usage. The sounding datum refers to the level of Lowest Astronomical Tide and the elevation uses 1985 national vertical datum. Bearings are true reckoned clockwise from 000° to 359°. Those relating to lights are from seaward. The height of the lighthouse or light beacon is referred to Mean High Water Springs.
5. For symbols used in the Notices to Mariners, see GB12319-1998.
6. The unit in the Notices complies with the international standard unit of measurement, with the Chinese characters replaced by symbol and alphabet, such as degrees (°), minutes (') and seconds ("), meters (m), kilometers (km) or nautical miles (M).

SAILING BULLETIN

1,Publication Information

1.New Chart Information

No.	Chart No.	Name	Scale	Date	Note
1	23113	MAIN FAIRWAY OF TIANJIN PORT (II)	1:30 000	2019年8月第4版	
2	44262	APPROACHES TO MANLIZUI	1:5 000	2019年8月第5版	
3	51121	APPROACHES TO JINSHANZUI	1:25 000	2019年8月第4版	
4	51122	DUSHAN HARBOUR TO ZHAPU HARBOUR	1:25 000	2019年8月第2版	
5	51171	DONGHAI BRIDGE TO WANGPANSHAN	1:75 000	2019年8月第2版	
6	51172	JIAXING PORT AND APPROACHES	1:75 000	2019年8月第2版	
7	52001	MA'AN ISLANDS TO DAISHAN ISLAND	1:120 000	2019年8月第2版	
8	52112	QUHUANG PORT AND APPROACHES	1:10 000	2019年8月第2版	
9	52131	APPROACHES TO MAJISHAN	1:35 000	2019年8月第4版	
10	52132	APPROACHES TO DAYANGSHAN	1:35 000	2019年8月第12版	
11	52133	APPROACHES TO QUSHAN ISLAND	1:35 000	2019年8月第2版	
12	52171	HUANIAOSHAN TO QUSHAN ISLAND	1:70 000	2019年8月第2版	
13	52172	NANZHI LIGHT-VESSEL TO YANGSHAN HARBOUR	1:75 000	2019年8月第2版	
14	91102	WEIZHOU ISLAND AND APPROACHES	1:30 000	2019年8月第2版	

2.Disused Chart Information

No.	Chart No.	Name	Scale	Date	Note
1	23113	MAIN FAIRWAY OF TIANJIN PORT (II)	1:30 000	2019年3月第3版	

No.	Chart No.	Name	Scale	Date	Note
2	44262	APPROACHES TO MANLIZUI	1:5 000	2017年8月第4版	
3	51121	APPROACHES TO JINSHANZUI	1:25 000	2016年10月第3版	
4	51122	DUSHAN HARBOUR TO ZHAPU HARBOUR	1:25 000	2016年10月第1版	
5	51171	DONGHAI BRIDGE TO WANGPANSHAN	1:75 000	2018年10月第1版	
6	51172	JIAXING PORT AND APPROACHES	1:75 000	2017年8月第1版	
7	52001	MA'AN ISLANDS TO DAISHAN ISLAND	1:120 000	2012年3月第1版	
8	52112	QUHUANG PORT AND APPROACHES	1:10 000	2019年3月第1版	
9	52131	APPROACHES TO MAJISHAN	1:35 000	2018年3月第3版	
10	52132	APPROACHES TO DAYANGSHAN	1:35 000	2018年11月第11版	
11	52133	APPROACHES TO QUSHAN ISLAND	1:35 000	2013年5月第1版	
12	52171	HUANIAOSHAN TO QUSHAN ISLAND	1:70 000	2013年9月第1版	
13	52172	NANZHI LIGHT-VESSEL TO YANGSHAN HARBOUR	1:75 000	2018年10月第1版	
14	91102	WEIZHOU ISLAND AND APPROACHES	1:30 000	2015年8月第1版	

2, Marine Information

Chinese Version Only.

INDEX

1,GEOGRAPHICAL INDEX

Bohai Sea	Northern of Bohai	(1060),(1061)
	Tianjin Port	(1062),(1063)
	Huanghua Port	(1064)
	Laizhou Gulf	(1065)
	Yantai Port	(1066)
Yellow Sea	Dalian	(1059)
	Rizhao Port	(1067),(1068)
	Guanhekou and Approaches	(1047)
	Guanhe River	(1048)
East China Sea	Changjiangkou and Approaches	(1049)
	Approaches to Donghai Bridge	(1069)
	Zhoushan Islands	(1070)
	Yongjiang River	(1071)
	Zhoushan Port	(1072)
	Xiangshan Port	(1073)
	Shipu Port	(1050)
	Dachenyang	(1074)
	Fuzhou Port	(1075)
	Huangqi Bay Eastwards	(1051)
	Minjiangkou	(1052)
Taiwan Strait	Meizhou Bay	(1053)
	Quanzhou Bay	(1054)
	Weitou Bay and Approaches	(1055),(1056)
	Taiwan Island Northwestwards	(1057)
South China Sea	Zhujiang River	(1058)




	Yangjiang Port Southwards	(1076)
	Maoming Port	(1077)
	Zhanjiang Port	(1078)
Beibu Gulf	Qinzhou Port	(1079)
	Approaches to lingao	(1080)

2,INDEX OF CHARTS AFFECTED













Chart No.	Notice No.	Notice No. (T)
11001		1059
21001		1060,1061
23116		1062
23125		1063
24101		1064
24112		1064
24113		1064
24114		1064
33001		1065
34001		1066
34122		1066
37001	1047	
37111		1067
37112		1067
37123		1068
1303		1060,1061
1306	1047	
41001	1047	
41211	1048	
41212	1048	
41213	1048	
41221	1047	
44001	1049	
44125	1049	
44174	1049	
51171		1069
52171		1070
53132		1072
53253		1071
53343		1073
53431	1050	
53452	1050	
54001	1050	
54431		1074
61002	1051	
61321		1075

Notices to Mariners


1047. Yellow Sea – Guanhekou and Approaches – Wreck

Insert	 3 ₂ 船骸  1 ₁ 船骸  7 ₁ 船	(1) 34°34'01".4N, 119°50'43".4E (2) 34°33'12".9N, 119°50'31".4E (3) 34°33'00".6N, 119°50'45".5E
Chart	37001[2019-1002] 41001[2019-705] 41221[2019-197] 1306(1,2)[2019-1002]	
Source	Hydrography Department Shanghai MSA	


1048. Yellow Sea – Guanhe River – Wreck & Shallow Depth

Delete	(2007)  据报  概位   (2000)  骸 3 4 ₄ 5 ₉ 3 ₃	(1) 34°23'32".8N, 119°47'36".3E (2) 34°21'53".4N, 119°46'16".8E (3) 34°23'46".8N, 119°47'22".8E (4) 34°23'42".6N, 119°47'31".8E (5) 34°12'45".0N, 119°34'35".0E (6) 34°26'20".1N, 119°47'36".3E (7) 34°26'06".0N, 119°47'36".0E (8) 34°26'05".7N, 119°47'39".1E (9) 34°23'38".8N, 119°47'31".6E
Insert	概位  据报 5 ₆  (7 ₂)  (0 ₂)  2 ₉ 船  2 ₈ 船  4 ₆ 船  (3 ₂) 4 ₄	(10) position (2) above (11) 34°28'09".2N, 119°47'03".7E (12) 34°20'15".8N, 119°44'53".1E (13) 34°12'45".2N, 119°34'35".5E (14) 34°12'47".6N, 119°34'32".4E (15) 34°12'46".4N, 119°34'33".6E (16) 34°12'47".1N, 119°34'35".6E (17) 34°14'44".2N, 119°37'47".4E (18) 34°23'38".8N, 119°47'31".6E
Chart	41211(1~4,6~9,10~12,18)[2019-310] 41212(12)[2019-310] 41213(5;13~17)[2019-310]	
Source	Hydrography Department Shanghai MSA	


1049.East China Sea – Changjiangkou and Approaches – Wreck

Insert  概位: AIS 据报(2019) 31°23'17".4N,121°38'39".6E
 Note: the wreck named "国强 171 轮", 39m long.
 Chart 44001[2019-1027] 44125[2019-707]
 44174[2019-935]
 Source Shanghai Navigation Warning 0698/2019









1050.East China Sea – Shipu Port – Wreck

Insert  概位: AIS 据报(2019) 29°09'14".1N,121°46'38".4E
 Note: the wreck named "营港 209".
 Chart 53431[2019-904] 53452[2019-572] 54001[2019-905] 2309[2019-1031]
 Source Zhejiang Navigation Warning 0715/2019

1051.East China Sea – Huangqi Bay Eastwards – Shangjiaoyu – Lightbeacon

Insert  闪(3)10s13m10M AIS 26°17'20".5N,119°53'12".2E
 Chart 61002[2019-909] 62151[2019-909] 62261[2019-828]
 List of Lights CNP82/2018~2019[6210245]
 Source East China Sea Aids 011/2019

1052.East China Sea – Minjiangkou – Buoyage

Delete  琅岐 2 桥(L1)  闪绿 4s(同闪) (1)26°03'07".4N,119°35'29".6E
 (12)  闪红 4s(同闪) (2)26°03'04".1N,119°35'29".6E
 (17)  闪绿 4s(同闪) (3)26°03'07".2N,119°35'06".2E
 (18)  闪红 4s(同闪) (4)26°03'04".0N,119°35'06".2E
 Chart 62001 (with chart unchanged)[2019-828]
 List of Lights CNP82/2018~2019[6211211.1][6211211.2][6211211.7][6211211.8]
 Source East China Sea Aids 011/2019

1053.Taiwan Strait – Meizhou Bay – Xiuyu Harbour – Fairway

Insert fairway left boundary line, joining: (1)25°12'15".8N,118°59'05".2E
 (2)25°12'32".5N,118°58'56".7E
 (3)25°13'48".0N,118°57'54".2E
 (4)25°14'10".3N,118°57'39".8E
 (5)25°14'36".1N,118°57'39".6E

fairway right boundary line, joining:

(6) 25°12'25".2N, 118°59'17".1E
 (7) 25°12'37".5N, 118°59'01".5E
 (8) 25°13'51".6N, 118°58'00".1E
 (9) 25°14'01".9N, 118°57'53".5E
 (10) 25°14'24".0N, 118°57'46".8E
 (11) 25°14'36".2N, 118°57'46".7E
 (12) 25°13'35".5N, 118°58'25".7E
 (13) 25°12'12".4N, 118°59'06".7E

Delete recommended track, joining:

Chart 63111[2019-719] 63131[2019-1008]

Source Putian Navigation Notice 011/2019

1054. Taiwan Strait – Quanzhou Bay – Buoyage




Insert (108)  莫(0)黄 15s (1) 24°50'49".2N, 118°45'30".4E
 (109)  快(6)+长闪 15s (2) 24°50'59".0N, 118°45'45".3E
 (111)  莫(0)黄 12s (3) 24°51'13".2N, 118°45'33".5E

Chart 64211[2019-865] 64221[2019-941]

List of Lights CNP82/2018~2019[6411281.08] [6411281.09] [6411281.11]

Source East China Sea Aids 011/2019

1055. Taiwan Strait – Weitou Bay and Approaches – Submarine Pipeline

Insert the submarine pipeline and note "水", joining:

(1) 24°28'52".0N, 118°27'26".6E
 (2) 24°29'01".9N, 118°27'43".5E
 (3) 24°29'05".6N, 118°27'47".3E
 (4) 24°29'10".2N, 118°27'49".5E
 (5) 24°29'16".4N, 118°27'54".4E
 (6) 24°29'19".8N, 118°28'02".0E
 (7) 24°29'27".2N, 118°29'19".7E
 (8) 24°29'31".3N, 118°29'37".2E
 (9) 24°29'51".8N, 118°30'08".2E
 (10) 24°30'12".8N, 118°31'00".0E
 (64411 西图廓交点)
 (11) 24°30'22".7N, 118°31'24".6E
 (12) 24°30'26".7N, 118°31'27".9E
 (13) 24°30'32".8N, 118°31'31".4E

(14)24°30'35".9N,118°31'33".7E

(15)24°30'38".5N,118°31'36".8E

Note: 海底管道两侧各100m水域为海底管道保护区,禁止在海底管道保护区内从事挖砂、钻探、打桩、抛锚、拖锚、底拖捕捞、张网、养殖或者其他可能破坏海底管道安全的海上作业。

Chart 64001(1~9,11~15)[2019-941] 64411(10~15)[2019-941]
64431(1~9,11~15)[2019-941] 65171(1~9,11~15)[2019-941]

Source NTM 2019-(27)-906

1056.Taiwan Strait – Weitou Bay and Approaches – Lizhijiao – Buoyage

Insert  24°34'24".9N,118°19'56".8E

Chart 64431(with chart unchanged)[2019-1055]

List of Lights CNP82/2018~2019[6610051]

Source East China Sea Aids 011/2019

1057.Taiwan Strait – Taiwan Island Northwestwards – Submarine Pipeline

Insert the submarine pipeline, joining: (1)24°33'23".8N,120°42'03".5E
(2)24°33'49".1N,120°41'13".9E

Delete Note "附近有水管" (3)24°33'09".1N,120°40'47".8E

Chart 2311[2019-941]

Source NTM 2019-(27)-909

1058.South China Sea – Zhujiang River – Xinzao Channel – Buoyage

Insert  (金光东1) 23°02'37".3N,113°24'28".5E

Chart 84217[2019-508] 84239[2018-1236]

List of Lights CNP83/2018~2019[7413231]

Source Nanhai Aids 031/2019

Temporary Notices

1059.Yellow Sea – Dalian – Zhuanghe – Construction(T)

Date March 11 to October 31, 2019

Area joining: (1)39°33'00".1N,123°18'00".1E
(2)39°30'52".8N,123°18'00".0E
(3)39°30'52".8N,123°20'50".1E
(4)39°28'06".7N,123°20'50".1E
(5)39°28'05".9N,123°23'23".9E
(6)39°32'05".9N,123°23'18".0E
(7)position (1) above

Note: Keep watching on VHF ch.

Chart 11001

Source Dalian Navigation Notice 017&119/2019

1060.Bohai Sea – Northern of Bohai – Construction(T)

Date July 29 to December 31, 2019

Area Area1, 1M on each side, joining: (1)39°28'02".0N,120°27'09".2E
(2)39°48'00".3N,120°36'34".7E
Area2, 1M on each side, joining: (3)39°27'59".3N,120°27'17".3E
(4)39°31'18".1N,120°30'48".2E
Area3, 1M on each side, joining: (5)39°27'58".3N,120°27'16".4E
(6)39°19'50".0N,120°30'08".6E

Note: Keep watching on VHF ch.

Chart 21001 1303

Source Dalian Navigation Notice 103/2019

1061.Bohai Sea – Northern of Bohai – Construction(T)

Date July 31 to November 30, 2019

Area joining: (1)39°28'59".4N,120°21'32".8E
(2)39°23'45".5N,120°29'00".3E
(3)39°30'19".6N,120°36'41".3E
(4)39°35'33".9N,120°29'13".6E
(5)position (1) above

Blank Page

Note: Keep watching on VHF ch.
Chart 21001 1303
Source Dalian Navigation Notice 111/2019

1062. Bohai Sea – Tianjin Port – Beitang Harbour – Pier Construction (T)

Date August 16, 2019 to February 15, 2020, day and night
Area joining: (1) 39°01'45".7N, 117°45'11".5E
(2) 39°01'32".4N, 117°45'03".6E
(3) 39°01'20".6N, 117°45'44".1E
(4) 39°01'40".0N, 117°45'54".0E
(5) 39°01'59".6N, 117°45'48".7E
(6) 39°01'46".7N, 117°45'37".7E
(7) position (1) above
Chart 23116
Source Beijiang Navigation Notice 061/2019

1063. Bohai Sea – Tianjin Port – Haihe River – Construction (T)

Date August 6, 2019 to June 25, 2020, day and night
Area joining: (1) 38°59'40".2N, 117°33'21".6E
(2) 38°59'32".4N, 117°33'25".2E
(3) 38°59'24".6N, 117°33'07".8E
(4) 38°59'33".0N, 117°33'05".4E
(5) position (1) above
Chart 23125
Source Haihe Navigation Notice 055/2019

1064. Bohai Sea – Huanghua Port – Dredging (T)

Date August 1 to December 31, 2019, day and night
Area Dredging Area, joining: (1) 38°19'47".0N, 117°54'15".0E
(2) 38°21'20".0N, 117°57'06".0E
(3) 38°31'48".0N, 118°20'21".0E
(4) 38°32'05".0N, 118°20'09".0E
(5) 38°21'37".0N, 117°56'53".0E
(6) 38°19'57".0N, 117°53'47".0E

Blank Page

Dumping Area, joining:

- (7)position (1) above
- (8)38°35'07".0N,118°06'54".4E
- (9)38°35'06".7N,118°08'01".4E
- (10)38°34'10".2N,118°08'01".4E
- (11)38°34'10".2N,118°06'53".7E
- (12)position (8) above

Note: Keep watching on VHF ch.08&16.
Chart 24101 24112 24113 24114
Source Cangzhou Navigation Notice 081/2019

1065.Bohai Sea – Laizhou Gulf – Drilling Construction(T)

Date July 23 to December 31, 2019
Area radius 500m ,central point: 38°15'40".0N,118°45'55".6E
Note: Keep watching on VHF ch.
Chart 33001
Source Dongying Navigation Notice 236/2019

1066.Bohai Sea – Yantai Port – Longkou Harbour –Construction(T)

Date August 20 to December 6, 2019
Area joining:
(1)37°36'29".4N,120°14'17".3E
(2)37°35'21".7N,120°12'28".9E
(3)37°36'27".6N,120°09'54".6E
(4)37°37'03".8N,120°10'35".2E
(5)37°36'54".8N,120°12'25".9E
(6)position (1) above
Note: Keep watching on VHF ch.
Chart 34001 34122
Source Yantai Navigation Notice 256/2019

1067.Yellow Sea – Rizhao Port – Shijiu Harbour – Construction(T)

Date March 18, 2017 to December 31, 2020
Area joining:
(1)35°22'07".1N,119°35'09".4E
(2)35°22'07".0N,119°34'21".7E
(3)35°22'36".3N,119°33'49".7E

Blank Page

(4)35°23'40".4N,119°33'31".4E
 (5)35°22'40".8N,119°35'08".9E
 (6)position (1) above
 沉箱起运点: (7)35°19'45".8N,119°30'50".8E
 石料起运点: (8)35°19'46".4N,119°31'49".4E

Note: Keep watching on VHF ch.14&16.
Chart 37111 37112
Source Rizhao Navigation Notice 011/2017&254/2019

1068.Yellow Sea – Rizhao Port – Lanshan Harbour – Berth Construction (T)

Date August 2 to November 15, 2019
Area joining: (1)35°05'16".1N,119°22'39".8E
 (2)35°05'05".1N,119°22'57".7E
 (3)35°04'58".8N,119°22'52".0E
 (4)35°05'06".5N,119°22'39".2E
 (5)35°05'09".8N,119°22'42".2E
 (6)35°05'13".6N,119°22'37".6E
 (7)position (1) above

Note: Keep watching on VHF ch.09&16.
Chart 37123
Source Rizhao Navigation Notice 244/2019

1069.East China Sea – Approaches to Donghai Bridge – Work (T)

Date August 13 to December 30, 2019, day and night
Area Area1, joining: (1)30°42'16".5N,121°55'02".1E
 (2)30°42'02".9N,121°55'10".1E
 (3)30°41'58".5N,121°55'00".0E
 (4)30°42'12".2N,121°54'52".0E
 (5)position (1) above
 Area2, joining: (6)30°31'43".6N,122°00'00".3E
 (7)30°31'12".7N,122°00'29".6E
 (8)30°31'05".9N,122°00'21".5E
 (9)30°31'38".0N,121°59'51".1E
 (10)position (6) above

Blank Page

Note: Keep watching on VHF ch.16.
Chart 51171
Source Shanghai Navigation Notice 378/2019

1070.East China Sea – Zhoushan Islands – Sijiao Mountain Northward – Pier Construction(T)

Date August 14, 2019 to August 10, 2020
Area joining: (1)30°43'54"N,122°27'36"E
(2)30°43'57"N,122°27'42"E
(3)30°44'01"N,122°27'38"E
(4)30°43'58"N,122°27'32"E
(5)position (1) above
Chart 52171
Source Zhoushan Navigation Notice 113/2019

1071.East China Sea – Yongjiang River – Dredging(T)

Date August 13 to December 31, 2019, anytime
Area joining: (1)29°54'03".5N,121°35'39".9E
(2)29°54'05".9N,121°35'47".5E
(3)29°54'03".8N,121°35'48".4E
(4)29°54'01".6N,121°35'41".4E
(5)position (1) above
Note: Keep watching on VHF ch.06(Tel.: 13605741858).
Chart 53253
Source Ningbo Navigation Notice 196/2019

1072.East China Sea – Zhoushan Port – Beilun Harbour – Work(T)

Date August 15, 2019 to August 7, 2020, day
Area joining: (1)29°55'40"N,121°54'04"E
(2)29°56'14"N,121°54'10"E
(3)29°56'21"N,121°53'30"E
(4)29°55'44"N,121°53'26"E
(5)position (1) above
Note: Keep watching on VHF ch.14(Tel.: 15258232477, 13958220730).

Blank Page

Chart 53132
Source Ningbo Navigation Notice 201/2019

1073.East China Sea – Xiangshan Port – Dredging(T)

Date August 13 to December 31, 2019, anytime
Area joining:

- (1)29°37'19".1N,121°45'30".7E
- (2)29°37'18".3N,121°45'31".9E
- (3)29°37'24".4N,121°45'38".8E
- (4)29°37'26".8N,121°45'36".1E
- (5)29°37'24".5N,121°45'33".4E
- (6)29°37'23".8N,121°45'34".3E
- (7)29°37'24".8N,121°45'35".5E
- (8)position (1) above

Note: Keep watching on VHF ch.16(Tel.: 13605741858).

Chart 53343
Source Ningbo Navigation Notice 194/2019

1074.East China Sea – Dachenyang – Approaches to Xiadachen Island – Pier
Construction(T)

Date September 15, 2018 to December 31, 2019, day and night
Area joining:

- (1)28°27'18".0N,121°53'49".4E
- (2)28°27'25".3N,121°53'47".0E
- (3)28°27'25".4N,121°53'29".3E
- (4)28°27'15".4N,121°53'29".2E
- (5)28°27'15".3N,121°53'41".5E
- (6)28°27'17".8N,121°53'43".5E
- (7)position (1) above

Note: Keep watching on VHF ch.16(Tel.: 13906597960, 13456143723).

Chart 54431
Source Taizhou Navigation Notice 065/2018&052/2019

1075.East China Sea – Fuzhou Port – Work(T)

Date August 16 to December 23, 2019
Area joining:

- (1)26°42'11".4N,119°41'42".8E

Blank Page

- (2)26°42'23".9N,119°41'49".3E
- (3)26°42'56".6N,119°40'32".2E
- (4)26°43'18".0N,119°40'05".5E
- (5)26°42'50".6N,119°39'51".1E
- (6)26°42'44".2N,119°40'25".6E
- (7)position (1) above

Note: Keep watching on VHF ch.16.
Chart 61321
Source Ningde Navigation Notice 004/2019

1076.South China Sea – Yangjiang Port Southwards – Work(T)

Date August 25 to December 30, 2019
Area radius 500m, central Point: 20°57'42".2N,111°39'52".2E
Note: Irrespective vessels are prohibited from entering the operating area.
Chart 3315
Source Yangjiang Navigation Notice 015/2019

1077.South China Sea – Maoming Port – Bohexingang Harbour – Reclamation(T)

Date August 13, 2019 to August 10, 2020
Area joining:

- (1)21°26'17".0N,111°18'08".0E
- (2)21°26'10".0N,111°18'33".0E
- (3)21°25'06".0N,111°18'13".6E
- (4)21°24'01".0N,111°18'04".0E
- (5)21°19'21".0N,111°20'44".0E
- (6)21°18'58".0N,111°19'49".0E
- (7)21°24'26".4N,111°17'23".6E
- (8)21°24'48".0N,111°16'27".0E
- (9)21°25'05".0N,111°16'34".0E
- (10)21°24'44".0N,111°17'31".0E
- (11)21°25'14".0N,111°17'49".0E
- (12)position (1) above

Chart 87101
Source Maoming Navigation Notice 002/2019

Blank Page

1078.South China Sea – Zhanjiang Port – Work(T)

Date August 15, 2019 to March 20, 2021, day and night
Area joining: (1)21°00'48".0N,110°58'08".4E
(2)21°00'27".6N,110°58'05".4E
(3)21°02'49".7N,110°37'21".0E
(4)21°03'10".2N,110°37'23".4E
(5)position (1) above
Chart 87001
Source Zhanjiang Navigation Notice 030/2019

1079.Beibu Gulf – Qinzhou Port – Berth Construction(T)

Date August 15, 2019 to August 14,2020, day and night anytime
Area area1, joining: (1)21°42'33".0N,108°37'48".2E
(2)21°42'53".0N,108°37'50".5E
(3)21°42'53".8N,108°37'51".5E
(4)21°42'52".9N,108°37'59".4E
(5)21°42'25".2N,108°37'56".2E
(6)21°42'32".8N,108°37'49".6E
(7)position (1) above
area2, joining: (8)21°42'24".7N,108°38'01".0E
(9)21°42'52".4N,108°38'04".3E
(10)21°42'52".0N,108°38'08".7E
(11)21°42'31".3N,108°38'06".3E
(12)position (8) above
Note: Keeping watch on VHF ch.16&09.
Chart 92104
Source Qinzhou Navigation Notice 050/2019

1080.Beibu Gulf – Approaches to lingao – Lightering(T)

Date August 16, 2019 to February 7, 2020
Area radius 1M, central Point: 20°02'36".6N,109°38'30"0E
Chart 04002
Source Yangjiang Navigation Notice 010/2019

Blank Page

HYDROGRAPHIC INFORMATION REPORT SHEET

Name(s) of report sender(s)

Mailing address

Subject

Geographical area

Position or area limit ("PA" indicated if applicable)

.....

Affected chart(s)/publication(s)

Details:

Suggestion(s)/request(s)

.....

Signature :

Date:

HYDROGRAPHIC INFORMATION REPORT SHEET

INSTRUCTIONS

1. Extent of Information to be reported:

a) Discovery or the changes in position, range, depth of uncovered reefs, shoals, wrecks or other obstructions.

b) Discovery or changes of floating objects (e.g buoys, mooring buoys, large scale fishing stakes, floating shipwrecks), magnetic anomalies, discolored water or breakers.

c) Establishments or changes of navigation facilities.

d) Establishments or changes of mooring or berthing facilities (e.g. piers, submarine cables, overhead cables, mooring buoys, breakwaters).

e) Changes in the limit of fairway, anchorages or sailing route.

f) Shortcomings in Chinese coastal port and fairway charts and other relative publications.

2. Instructions:

a) Measuring instrument, methods and time should be specified in expressing the location or scope; and the coordinate system should be indicated (1954 Beijing coordinate system or WGS-84 coordinate system).

b) When position expressed in bearing and distance, the origin should be specified; and when position expressed in latitude and longitude, the number, edition and publisher of chart referred to should be specified.

c) Measuring instrument, methods and time of the obstruction or shoal soundings should be indicated. In addition, the sounding datum and whether it makes corrections for the height of the tide should also be indicated.

d) Elevation of a navigational mark should be accompanied by the datum it referred to, and height of a light should indicate whether it refers to that of the top or that of the center.

e) The report should be signed and affix the official seal.

3. Remarks:

a) The information reported will be checked upon our receipt and then used to the best advantage which may mean inclusion in due weekly edition of Notices to Mariners. Certain amount of compensation will be given to the report senders.

b) Please send the report to Shanghai MSA Survey and Mapping Office. Address: 82 Lane 7, Gongqing Road, Yangpu District, Shanghai.