



NOTICES TO MARINERS

Issue No.46(Total No.944)

Notice No.1218-1247

11 November 2019

CONTENTS

- I Sailing Bulletin
- II Index
- III Notices to Mariners
- IV Temporary Notices

In order to keep navigation safety and make Chinese coastal port and fairway Charts modify timely and accurately, mariners are requested to inform the china MSA immediately of the discovery of new danger, or changes or defects in aids to navigation and of shortcomings in Chinese coastal port and fairway charts or publications. Copies of Navigational warning, Sailing information, and Dynamic aids condition should be sent to Tianjin, Shanghai and Guangdong MSA timely. Departments and mariners may contact Shanghai Marine Chart Press Center or Tianjin, Shanghai and Guangdong MSA to get subscribing information. The Notices to Mariners can also be made through the following web-sites.

In addition to postal methods, the following additional communication facilities are available:

Tianjin MSA Survey and Mapping Office:	E-mail: hcd@tjmsa.gov.cn Phone: +86(0)22 58873986 Fax: +86(0)22 58873988
Shanghai Marine Chart Press Center:	E-mail: gztg@shchart.cn Phone: +86(0)21 65806556 Fax: +86(0)21 65697997
Guangdong MSA Survey and Mapping Office:	E-mail: hemail@gdmsa.gov.cn Phone: +86(0)20 89320335 Fax: +86(0)20 89320336
China MSA Nautical Charts&Books Publisher:	Web: www.chart.msa.gov.cn

The Maritime Safety Administration of the People's Republic of China

Explanatory Notes

1. The Notices which publish the information about essential changing feature of Chinese coastal sea area and works at sea, is mainly used to correct the Chinese coastal port and fairway Charts and offer navigation safety information for mariners.
2. The information published in the notice origins from the marine information, the navigational warning, aids dynamics as well as the hydrographic achievements, which are issued by Maritime Administration. The additional source comes from shipping, fairway, sea, Harbour affairs, and fishing politics department.
3. The Notices include the Sailing Bulletin, the Notices to Mariners and Temporary Notices.
 - a) Sailing Bulletin announces rules and regulations of navigation, the printing, correcting and cancellation of publication, and the marine information which is promulgate by MSA and has important relationship which navigation safety. It is not used to correct the Charts.
 - b) The Notices to Mariners is used for user to correct related Chinese coastal port and fairway Charts. The number in parentheses behind the Chart No. indicates that only parts of the Notices related to this chart. The number in square bracket illustrated the previous update notice information.
 - c) The Temporary Notices published for the temporary establishment, cancellation, variation as well as works at sea. The Chart No. lists for user's convenience when mariners look up for the details.
4. Geographical position refer to the horizontal datum of the current edition of each affected chart. The 2000 national geodetic coordinate system which we adopt equals to WGS-84 world geodetic coordinate system in usage. The sounding datum refers to the level of Lowest Astronomical Tide and the elevation uses 1985 national vertical datum. Bearings are true reckoned clockwise from 000° to 359°. Those relating to lights are from seaward. The height of the lighthouse or light beacon is referred to Mean High Water Springs.
5. For symbols used in the Notices to Mariners, see GB12319-1998.
6. The unit in the Notices complies with the international standard unit of measurement, with the Chinese characters replaced by symbol and alphabet, such as degrees (°), minutes (′) and seconds (″), meters (m), kilometers (km) or nautical miles (M).

SAILING BULLETIN

1,Publication Information

1.New Chart Information

No.	Chart No.	Name	Scale	Date	Note
1	12367	NORTHERN HARBOUR OF CHANGXINGDAO	1:20 000	2019年10月第2版	
2	24114	FAIRWAY IN HUANGHUA PORT(II)	1:25 000	2019年10月第4版	
3	44135	HENGSHA PASSAGE	1:15 000	2019年10月第6版	
4	44264	APPROACHES TO GUANGANG WHARF	1:5 000	2019年10月第5版	
5	81202	BIAOJIAO TO GUIYU	1:30 000	2019年10月第6版	
6	91302	BEIHAI PORT	1:10 000	2019年10月第9版	

2.Disused Chart Information

No.	Chart No.	Name	Scale	Date	Note
1	12367	NORTHERN HARBOUR OF CHANGXINGDAO	1:20 000	2014年9月第1版	
2	24114	FAIRWAY IN HUANGHUA PORT(II)	1:25 000	2018年12月第3版	
3	44135	HENGSHA PASSAGE	1:15 000	2017年6月第5版	
4	44264	APPROACHES TO GUANGANG WHARF	1:5 000	2017年11月第4版	
5	81202	BIAOJIAO TO GUIYU	1:30 000	2018年11月第5版	
6	91302	BEIHAI PORT	1:10 000	2018年12月第8版	

2,Marine Information

Chinese Version Only.

INDEX

1,GEOGRAPHICAL INDEX

Bohai Sea	Qinhuangdao Port and Approaches	(1218),(1219)
	Tangshan Port	(1228)
	Tianjin Port	(1220),(1229)
	Huanghua Port	(1221),(1230)
	Binzhou Port	(1231)
	Dongying Port	(1232),(1233),(1234)
	Laizhou Gulf	(1235)
	Yantai Port	(1222),(1223)
	Miaodao and Approaches	(1224)
Yellow Sea	Dandong Port	(1226)
	Dalian Port	(1227)
	Lianyungang Port	(1236)
East China Sea	Zhoushan Port	(1237),(1238)
	Fuzhou Port	(1239)
Taiwan Strait	Xinghua Bay	(1240)
South China Sea	Shantou Port	(1241),(1242),(1243)
	Honghai Bay	(1244),(1245)
	Yantian Harbour	(1246)
	Hainan Island	(1225)
Beibu Gulf	Qinzhou Port	(1247)




















2,INDEX OF CHARTS AFFECTED

Chart No.	Notice No.	Notice No. (T)
11101		1226
12312		1227
12316		1227
21001	1218,1219	
21101	1218,1219	
21113	1218,1219	
21115	1218,1219	
22122	1220	1228
23001	1220	
23101	1220	1229
23111		1229
23112	1220	
23113	1220	
23114	1220	
23115	1220	
24101	1221	1230
24111	1221	
24112	1221	
31112		1231
32201		1232,1233,1234
33001		1235
34001	1224	
34122	1222,1223	
34123	1222,1223	
1302	1224	
1303	1218,1219	
1304	1220,1224	
41112		1236
53132		1237,1238
53171		1237
62313		1239
62632		1240
81202		1242
81203		1241,1242
81205		1243
81206		1243

Chart No.	Notice No.	Notice No. (T)
82303		1244,1245
84102		1246
92001		1247
92101		1247
92102		1247
92106		1247
02001	1225	
3315	1225	
3317	1225	

Notices to Mariners

1218. Bohai Sea – Qinhuangdao Port and Approaches – Wreck & Obstruction

Delete	 (2011) 木  碍	(1) 39°54'18".0N, 119°41'24".0E (2) 39°53'55".7N, 119°35'29".0E
Insert	 木 8 ₆ (2011) 船  4 多船 4 多船 及危险线  16 ₁ 碍  13 ₆ 碍  13 ₃ 碍  13 ₂ 碍  14 ₁ 碍  8 ₁ 碍  11 ₇ 碍  11 ₆ 碍  8 ₁ 碍 8 ₁ 碍 及危险线  8 ₂ 碍  9 ₁ 碍  5 ₅ 碍  5 ₅ 碍 及危险线  5 ₆ 碍  1 ₁ 碍	(3) 39°58'20".6N, 119°49'58".3E (4) 39°54'20".3N, 119°41'22".6E (5) 39°55'36".7N, 119°42'43".8E (6) position (5) above (7) 39°48'19".8N, 119°45'19".2E (8) 39°54'20".3N, 119°40'51".8E (9) 39°54'23".9N, 119°40'50".7E (10) 39°55'25".4N, 119°40'03".9E (11) 39°55'29".8N, 119°39'46".7E (12) 39°55'53".2N, 119°40'23".5E (13) 39°52'37".4N, 119°38'36".5E (14) 39°52'40".8N, 119°38'35".8E (15) 39°55'01".1N, 119°41'30".9E (16) position (15) above (17) 39°54'50".4N, 119°41'28".0E (18) 39°54'18".8N, 119°43'31".8E (19) 39°53'58".4N, 119°35'25".7E (20) position (19) above (21) 39°53'57".6N, 119°35'32".6E (22) 39°56'55".3N, 119°50'50".2E
Chart	21001(1,2;4,5,7,9,11,14,16,18,19,22)[2019-1158] 21101(1,2;3,4,6,7,9~12,14,15,17,18,20,22)[2019-1158] 21113(3,22)[2018-473] 21115(1,2;3,4,6~15,17~19,21,22)[2019-1158] 1303(1;4,5,7,9,11,14,15,18,22)[2019-1190]	
Source	Tianjin Hydrographic Center	

1219. Bohai Sea – Qinhuangdao Port and Approaches – Obstruction & Shallow Depth

Delete	 7 ₆ 石 沉箱 及危险线	(1) 39°57'38".6N, 119°49'42".9E (2) 39°57'59".8N, 119°49'54".8E
--------	--	--

概位:  锚

(3)39°57'42".6N,119°50'51".1E

渔网:  116

(4)39°55'16".5N,119°39'49".4E

 113 渔网










(5)39°55'09".3N,119°39'42".5E

 14 硬泥

(6)39°54'52".8N,119°40'31".7E

Chart 21001(1,3,5,6)[2019-1218] 21101(1,3-6)[2019-1218]
21113(1-3)[2019-1218] 21115(1,3-6)[2019-1218] 1303(1,3)[2019-1218]
Source Tianjin Hydrographic Center

1220.Bohai Sea – Tianjin Port – Buoyage

- | | | |
|-------|---|--------------------------------|
| Amend | from: (9)  闪(2)绿6s | (1)38°53'52".7N,118°09'32".3E |
| | to: (9)  闪(2)绿6s | (2)position (1) above |
| | from: (10)  闪(2)红6s | (3)38°53'39".9N,118°09'20".1E |
| | to: (10)  闪(2)红6s | (4)position (3) above |
| | from: (11)  闪(2)绿6s | (5)38°54'28".6N,118°08'30".8E |
| | to: (11)  闪(2)绿6s | (6)position (5) above |
| | from: (12)  闪(2)红6s | (7)38°54'15".8N,118°08'18".5E |
| | to: (12)  闪(2)红6s | (8)position (7) above |
| | from: (15)  闪(3)绿10s | (9)38°55'26".0N,118°06'35".5E |
| | to: (15)  闪(2)绿6s | (10)position (9) above |
| | from: (16)  闪(3)红10s | (11)38°55'09".8N,118°06'19".1E |
| | to: (16)  闪(2)红6s | (12)position (11) above |
| | from: (17)  闪(3)绿10s | (13)38°55'38".1N,118°05'21".1E |
| | to: (17)  闪(2)绿6s | (14)position (13) above |
| | from: (18)  闪(3)红10s | (15)38°55'20".0N,118°05'16".3E |
| | to: (18)  闪(2)红6s | (16)position (15) above |
| | from: (19)  闪(3)绿10s | (17)38°55'50".6N,118°04'03".9E |
| | to: (19)  闪(2)绿6s | (18)position (17) above |
| | from: (20)  闪(3)红10s | (19)38°55'32".5N,118°03'59".1E |
| | to: (20)  闪(2)红6s | (20)position (19) above |
| | from: (21)  闪绿4s | (21)38°56'03".2N,118°02'46".7E |
| | to: (21)  闪(2)绿6s | (22)position (21) above |
| | from: (22)  闪红4s | (23)38°55'45".1N,118°02'41".9E |
| | to: (22)  闪(2)红6s | (24)position (23) above |
| | from: (23)  闪绿4s | (25)38°56'15".7N,118°01'29".5E |














to: (23)  闪绿4s	(26) position (25) above
from: (25)  闪绿4s	(27) 38°56'28".2N,118°00'12".2E
to: (25)  闪绿4s	(28) position (27) above
from: (26)  闪红4s	(29) 38°56'10".1N,118°00'07".4E
to: (26)  闪红4s	(30) position (29) above
from: (27)  闪(2)绿6s	(31) 38°56'40".7N,117°58'54".7E
to: (27)  闪(2)绿6s	(32) position (31) above
from: (28)  闪(2)红6s	(33) 38°56'22".2N,117°58'55".7E
to: (28)  闪(2)红6s	(34) position (33) above
from: (30)  闪红4s	(35) 38°56'32".1N,117°57'51".0E
to: (30)  闪红4s	(36) position (35) above
from: (46)  闪(2)红6s AIS	(37) 38°57'52".0N,117°48'48".0E
to: (46)  闪(2)红6s AIS	(38) position (37) above

Chart 22122(1,2)[2019-635] 23001(19,20,27,28)[2019-932]
 23101(1,2,7,8,11~14,19~22,27,28,31,32,35~38)[2019-1152]
 23112(1~34)[2019-] 23113(31~38)[2019-1152] 23114(37,38)[2019-1152]
 23115(37,38)[2019-1152] 1304(1,2)[2019-1081]

List of Lights CNP81/2018~2019[2510070.09] [2510070.10] [2510070.11] [2510070.12]
 [2510070.15] [2510070.16] [2510070.17] [2510070.18] [2510070.19]
 [2510070.20] [2510070.21] [2510070.22] [2510070.23] [2510070.25]
 [2510070.26] [2510070.27] [2510070.28] [2510070.30] [2510070.46]

Source Beihai Aids 042/2019

1221.Bohai Sea – Huanghua Port – Zonghe Harbour – Buoyage

Amend	from: (275)  闪绿4s	(1) 38°20'13".0N,117°50'15".6E
	to: (275)  闪绿4s	(2) position (1) above

Chart 24101[2019-1023] 24111[2019-1023] 24112[2019-1023]

List of Lights CNP81/2018~2019[2710330.75]

Source Beihai Aids 043/2019

1222.Bohai Sea – Yantai Port – Longkou Harbour – Lightbeacon

Insert	★ 等明暗 4s.1m5M	37°40'13".1N,120°13'27".0E
--------	---------------	----------------------------

Chart 34122[2019-554] 34123[2019-554]

List of Lights CNP81/2018~2019[3410535]

Source Beihai Aids 045/2019

1223. Bohai Sea – Yantai Port – Longkou Harbour – Buoyage

Move (102)  6s from: (1) 37°40'20".9N, 120°13'01".2E
to: (2) 37°40'06".0N, 120°13'15".7E
(104)  10s from: (3) 37°39'49".8N, 120°13'30".5E
to: (4) 37°39'39".9N, 120°13'40".1E
(106)  4s from: (5) 37°39'18".7N, 120°13'59".8E
to: (6) 37°39'13".5N, 120°14'04".2E

Chart 34122[2019-1222] 34123[2019-1222]

List of Lights CNP81/2018~2019[3410350.02][3410350.04][3410350.06]

Source Beihai Aids 045/2019

1224. Bohai Sea – Miaodao and Approaches – Wreck & Obstruction















Delete  16:  6E (1) 38°02'25".7N, 120°36'23".9E
 22:  5E (2) 37°59'55".6N, 120°49'57".6E
Insert  22:  1E (3) position (1) above
 18:  5E (4) 37°59'55".1N, 120°49'57".5E
 8s:  1E (5) 37°55'04".4N, 120°36'08".1E
 1:  3E (6) 37°59'42".6N, 120°41'50".3E
 5:  4E (7) 37°58'27".6N, 120°43'44".4E

Chart 34001[2019-1001] 1302(1,2;3~5)[2019-1001] 1304(1,2;3~5)[2019-1220]

Source Tianjin Hydrographic Center

1225. South China Sea – Hainan Island – Obstruction

Insert  (1) 19°37'00"N, 111°31'00"E
 (2) 19°20'00"N, 111°50'00"E
 (3) 19°12'00"N, 111°12'00"E
 (4) 19°00'00"N, 111°00'00"E
 (5) 18°30'00"N, 111°00'00"E

Chart 02001(3,4)[2019-1083] 3315(1,2)[2019-1201] 3317(4,5)[2019-1203]

Source Qiongzhou Navigation Warning 0136/2019

Temporary Notices

1226.Yellow Sea – Dandong Port – Dadong Harbour – Dredging (T)

Date October 10, 2019 to January 31, 2020

Area Area1, joining: (1)39°44'54".0N,124°08'47".0E
(2)39°44'57".0N,124°08'57".0E
(3)39°44'33".0N,124°08'43".0E
(4)39°44'41".0N,124°08'39".0E
(5)position (1) above

Area2, joining: (6)39°50'26".0N,124°09'40".0E
(7)39°50'09".0N,124°09'33".0E
(8)39°48'35".0N,124°09'17".0E
(9)39°48'15".0N,124°09'25".0E
(10)39°48'16".0N,124°09'30".0E
(11)39°49'02".0N,124°09'27".0E
(12)39°50'24".0N,124°09'45".0E
(13)position (6) above

Note: Operating vessel is showing signals.

Chart 11101

Source Dandong Navigation Notice 159/2019

1227.Yellow Sea – Dalian Port – Pier Construction (T)

Date December 17, 2018 to December 31, 2019

Area joining: (1)38°59'51".2N,121°39'23".0E
(2)38°59'47".0N,121°39'34".2E
(3)38°59'43".7N,121°39'58".4E
(4)38°59'49".3N,121°40'00".5E
(5)38°59'58".4N,121°39'30".8E
(6)position (1) above

Chart 12312 12316

Source Dalian Navigation Notice 108/2018&158/2019

1228.Bohai Sea – Tangshan Port – Caofeidian Harbour – Buoyage (T)

Chinese Version Only.

Blank Page

Chart 22122
Source Beihai Aids 043/2019

1229.Bohai Sea – Tianjin – Buoyage (T)

Chinese Version Only.
Chart 23101 23111
Source Beihai Aids 042/2019

1230.Bohai Sea – Huanghua Port – Buoyage (T)

Chinese Version Only.
Chart 24101
Source Beihai Aids 043/2019

1231.Bohai Sea – Binzhou Port – Buoyage (T)

Chinese Version Only.
Chart 31112
Source Beihai Aids 044/2019

1232.Bohai Sea – Dongying Port – Buoyage (T)

Chinese Version Only.
Chart 32201
Source Beihai Aids 044/2019

1233.Bohai Sea – Dongying Port – Drilling (T)

Date October 14 to December 31, 2019
Area radius 500m, central point: 38°09'55".7N,118°58'11".9E
Note: Keep watching on VHF ch.
Chart 32201
Source Dongying Navigation Notice 309/2019

1234.Bohai Sea – Dongying Port – Pipeline Construction (T)

Date October 14, 2019 to October 30, 2020
Area 500m on both sides of the line, joining: (1)38°08'59".9N,119°06'53".4E
(2)38°08'55".7N,119°07'12".3E

Blank Page

Note: Keep watching on VHF ch.
Chart 32201
Source Dongying Navigation Notice 310/2019

1235. Bohai Sea – Laizhou Gulf – Construction (T)

Date September 5 to December 31, 2019
Area radius 500m, central point: (1) 38°14'06".2N, 119°08'57".4E
radius 500m, central point: (2) 38°15'51".6N, 119°07'15".2E
radius 500m, central point: (3) 38°19'10".1N, 119°05'37".7E
radius 500m, central point: (4) 38°14'47".6N, 119°07'29".0E
radius 500m, central point: (5) 38°13'55".1N, 119°05'58".6E
radius 500m, central point: (6) 38°12'08".2N, 119°03'37".7E
radius 500m, central point: (7) 38°12'39".3N, 119°05'41".5E
Note: Keep watching on VHF ch.
Chart 33001
Source Dongying Navigation Notice 303/2019

1236. Yellow Sea – Lianyungang Port – Dredging (T)

Date October 4, 2019 to February 25, 2020
Area joining: (1) 34°44'15".0N, 119°28'21".2E
(2) 34°44'11".0N, 119°28'50".5E
(3) 34°44'15".4N, 119°29'11".1E
(4) 34°44'24".1N, 119°29'15".4E
(5) 34°44'37".4N, 119°28'32".2E
(6) position (1) above
Note: Keep watching on VHF ch. 16&69.
Chart 41112
Source Lianyungang Navigation Notice 089/2019

1237. East China Sea – Zhoushan Port – Huibieyang – Surveying (T)

Date October 9, 2019 to March 31, 2020, day
Area joining: (1) 30°03'15".4N, 121°40'11".2E
(2) 30°03'18".3N, 121°40'07".2E
(3) 30°03'17".3N, 121°40'04".3E

Blank Page

- (4)30°03'27".6N,121°39'58".3E
- (5)30°03'33".4N,121°40'01".0E
- (6)30°04'14".9N,121°40'07".2E
- (7)30°07'57".0N,121°40'15".9E
- (8)30°09'37".3N,121°42'44".9E
- (9)30°08'56".0N,121°43'45".5E
- (10)30°07'21".5N,121°41'25".3E
- (11)30°03'36".4N,121°40'46".6E
- (12)position (1) above

Note: Keep watching on VHF ch.06(Tel.: 15258232477).

Chart 53132 53171

Source Ningbo Navigation Notice 239/2019

1238.East China Sea – Zhoushan Port – Beilun Harbour – Surveying (T)

Date January 30, 2018 to September 30, 2020, day and night

- Area** Area1, joining:
- (1)29°56'15"N,121°52'49"E
 - (2)29°56'07"N,121°53'16"E
 - (3)29°56'09"N,121°53'17"E
 - (4)29°56'16"N,121°52'50"E
- Area2, joining:
- (5)29°55'56"N,121°52'38"E
 - (6)29°55'48"N,121°53'02"E
 - (7)29°55'49"N,121°53'03"E
 - (8)29°55'57"N,121°52'39"E
- Area3, joining:
- (9)29°55'51"N,121°53'10"E
 - (10)29°55'53"N,121°53'11"E
 - (11)29°55'50"N,121°53'25"E
 - (12)29°55'49"N,121°53'25"E
- Area4, joining:
- (13)29°56'30"N,121°51'09"E
 - (14)29°56'29"N,121°51'08"E
 - (15)29°56'24"N,121°51'24"E
 - (16)29°56'25"N,121°51'24"E
- Area5, joining:
- (17)29°56'04"N,121°52'20"E
 - (18)29°56'05"N,121°52'21"E
 - (19)29°56'02"N,121°52'32"E

Blank Page

(20)29°56'00"N,121°52'31"E

Note: Keep watching on VHF ch.14(Tel.: 18868600907).

Chart 53132

Source Ningbo Navigation Notice 015/2018&238/2019

1239.East China Sea – Fuzhou Port – Minjiang River and Approaches – Pier Construction (T)

Date June 21, 2018 to March 31, 2020

Area joining: (1)25°58'32".4N,119°27'44".2E
(2)25°58'27".6N,119°27'49".5E
(3)25°58'53".1N,119°28'15".5E
(4)25°58'58".0N,119°28'09".1E
(5)position (1) above

Note: Keep watching on VHF ch.

Chart 62313

Source Fuzhou Navigation Notice 035&052/2018&039/2019

1240.Taiwan Strait – Xinghua Bay – Work (T)

Date October 1, 2019 to March 31, 2020

Area joining: (1)25°25'54".1N,119°24'21".7E
(2)25°25'00".0N,119°24'38".6E
(3)25°22'36".9N,119°24'13".3E
(4)25°24'03".4N,119°20'49".8E
(5)25°26'16".6N,119°21'20".6E
(6)25°26'28".4N,119°22'25".1E
(7)position (1) above

Note: Keep watching on VHF ch.

Chart 62632

Source Fuzhou Navigation Notice 040/2019

1241.South China Sea – Shantou Port – Guang'aoHarbour – Dredging & Exploding (T)

Date March 26, 2018 to March 12, 2020

Area joining: (1)23°13'44".5N,116°45'58".1E
(2)23°13'10".8N,116°45'58".2E
(3)23°13'10".9N,116°46'19".7E

Blank Page

(4)23°13'23".3N,116°46'34".7E

(5)23°13'32".8N,116°46'35".6E

(6)23°13'36".0N,116°46'32".6E

(7)23°13'41".6N,116°46'33".1E

(8)position (1) above

Note: Keep watching on VHF ch.08&16.

Chart 81203

Source Shantou Navigation Notice 017/2018&017&067/2019

1242.South China Sea – Shantou Port – Guang'aoHarbour – Construction (T)

Date June 30, 2017 to September 30, 2020

Area joining: (1)23°12'57"N,116°46'12"E

(2)23°13'04"N,116°46'15"E

(3)23°13'12"N,116°46'24"E

(4)23°13'12"N,116°46'40"E

(5)23°13'02"N,116°46'38"E

(6)position (1) above

Note: Keep watching on VHF ch.16.

Chart 81202 81203

Source Shantou Navigation Notice 026/2017&018&066/2019

1243.South China Sea – Shantou Port – Rongjiang Channel – Construction (T)

Date March 27, 2019 to March 31, 2020

Area 500m on both sides of the line, joining: (1)23°20'40".6N,116°37'00".8E

(2)23°20'25".9N,116°36'56".5E

Note: Keep watching on VHF ch.08&16.

Chart 81205 81206

Source Shantou Navigation Notice 020&068/2019

1244.South China Sea – Honghai Bay – Changsha Port – Construction (T)

Date October 8, 2019 to March 31, 2022

Area 600m on both sides of the line, joining: (1)22°50'27".3N,115°16'10".6E

(2)22°50'25".9N,115°16'22".7E

Chart 82303

Blank Page

Source Shanwei Navigation Notice 018/2019

1245.South China Sea – Honghai Bay – Changsha Port – Construction (T)

Date October 8, 2019 to March 31, 2022

Area 750m on both sides of the line, joining: (1)22°50'25".9N,115°16'22".7E
(2)22°50'23".0N,115°17'05".6E

Chart 82303

Source Shanwei Navigation Notice 019/2019

1246.South China Sea – Yantian Harbour – Construction (T)

Date October 1, 2019 to April 30, 2020

Area joining: (1)22°35'22"N,114°18'16"E
(2)22°34'15"N,114°18'09"E
(3)22°34'16"N,114°17'42"E
(4)22°34'24"N,114°17'46"E
(5)22°35'30"N,114°18'07"E

Note: Keep watching on VHF ch.16&74(Tel.: 18688979136).

Chart 84102

Source Shenzhen Navigation Notice 047/2019

1247.Beibu Gulf – Qinzhou Port – Dredging (T)

Date April 15, 2019 to March 12, 2020

Area joining: (1)21°28'09".1N,108°38'10".7E
(2)21°28'07".4N,108°38'21".6E
(3)21°18'29".7N,108°36'41".0E
(4)21°18'31".4N,108°36'30".4E
(5)21°07'49".5N,108°34'39".4E
(6)21°08'47".8N,108°34'50".3E
(7)position (1) above

Note: Keep watching on VHF ch.09&16.

Chart 92001 92101 92102 92106

Source Qinzhou Navigation Notice 028&058/2019

Blank Page

HYDROGRAPHIC INFORMATION REPORT SHEET

Name(s) of report sender(s)

Mailing address

Subject

Geographical area

Position or area limit ("PA" indicated if applicable)

.....

Affected chart(s)/publication(s)

Details:

Suggestion(s)/request(s)

.....

Signature :

Date:

HYDROGRAPHIC INFORMATION REPORT SHEET

INSTRUCTIONS

1. Extent of Information to be reported:

a) Discovery or the changes in position, range, depth of uncovered reefs, shoals, wrecks or other obstructions.

b) Discovery or changes of floating objects (e.g buoys, mooring buoys, large scale fishing stakes, floating shipwrecks), magnetic anomalies, discolored water or breakers.

c) Establishments or changes of navigation facilities.

d) Establishments or changes of mooring or berthing facilities (e.g. piers, submarine cables, overhead cables, mooring buoys, breakwaters).

e) Changes in the limit of fairway, anchorages or sailing route.

f) Shortcomings in Chinese coastal port and fairway charts and other relative publications.

2. Instructions:

a) Measuring instrument, methods and time should be specified in expressing the location or scope; and the coordinate system should be indicated (1954 Beijing coordinate system or WGS-84 coordinate system).

b) When position expressed in bearing and distance, the origin should be specified; and when position expressed in latitude and longitude, the number, edition and publisher of chart referred to should be specified.

c) Measuring instrument, methods and time of the obstruction or shoal soundings should be indicated. In addition, the sounding datum and whether it makes corrections for the height of the tide should also be indicated.

d) Elevation of a navigational mark should be accompanied by the datum it referred to, and height of a light should indicate whether it refers to that of the top or that of the center.

e) The report should be signed and affix the official seal.

3. Remarks:

a) The information reported will be checked upon our receipt and then used to the best advantage which may mean inclusion in due weekly edition of *Notices to Mariners*. Certain amount of compensation will be given to the report senders.

b) Please send the report to Shanghai MSA Survey and Mapping Office. Address: 82 Lane 7, Gongqing Road, Yangpu District, Shanghai.