



# NOTICES TO MARINERS

Issue No.53(Total No.951)

Notice No.1428-1452

30 December 2019

---

## CONTENTS

- I Sailing Bulletin
- II Index
- III Notices to Mariners
- IV Temporary Notices

---

In order to keep navigation safety and make Chinese coastal port and fairway Charts modify timely and accurately, mariners are requested to inform the china MSA immediately of the discovery of new danger, or changes or defects in aids to navigation and of shortcomings in Chinese coastal port and fairway charts or publications. Copies of Navigational warning, Sailing information, and Dynamic aids condition should be sent to Tianjin, Shanghai and Guangdong MSA timely. Departments and mariners may contact Shanghai Marine Chart Press Center or Tianjin, Shanghai and Guangdong MSA to get subscribing information. The Notices to Mariners can also be made through the following websites.

In addition to postal methods, the following additional communication facilities are available:

Tianjin MSA Survey and Mapping Office:	E-mail: <a href="mailto:hcd@tjmsa.gov.cn">hcd@tjmsa.gov.cn</a> Phone: +86(0)22 58873986 Fax: +86(0)22 58873988
Shanghai Marine Chart Press Center:	E-mail: <a href="mailto:gztg@shchart.cn">gztg@shchart.cn</a> Phone: +86(0)21 65806556 Fax: +86(0)21 65697997
Guangdong MSA Survey and Mapping Office:	E-mail: <a href="mailto:hemail@gdmsa.gov.cn">hemail@gdmsa.gov.cn</a> Phone: +86(0)20 89320335 Fax: +86(0)20 89320336
China MSA Nautical Charts&Books Publisher:	Web: <a href="http://www.chart.msa.gov.cn">www.chart.msa.gov.cn</a>

The Maritime Safety Administration of the People's Republic of China



## Explanatory Notes

1. The Notices which publish the information about essential changing feature of Chinese coastal sea area and works at sea, is mainly used to correct the Chinese coastal port and fairway Charts and offer navigation safety information for mariners.
2. The information published in the notice origins from the marine information, the navigational warning, aids dynamics as well as the hydrographic achievements, which are issued by Maritime Administration. The additional source comes from shipping, fairway, sea, Harbour affairs, and fishing politics department.
3. The Notices include the Sailing Bulletin, the Notices to Mariners and Temporary Notices.
  - a) Sailing Bulletin announces rules and regulations of navigation, the printing, correcting and cancellation of publication, and the marine information which is promulgate by MSA and has important relationship which navigation safety. It is not used to correct the Charts.
  - b) The Notices to Mariners is used for user to correct related Chinese coastal port and fairway Charts. The number in parentheses behind the Chart No. indicates that only parts of the Notices related to this chart. The number in square bracket illustrated the previous update notice information.
  - c) The Temporary Notices published for the temporary establishment, cancellation, variation as well as works at sea. The Chart No. lists for user's convenience when mariners look up for the details.
4. Geographical position refer to the horizontal datum of the current edition of each affected chart. The 2000 national geodetic coordinate system which we adopt equals to WGS-84 world geodetic coordinate system in usage. The sounding datum refers to the level of Lowest Astronomical Tide and the elevation uses 1985 national vertical datum. Bearings are true reckoned clockwise from 000° to 359°. Those relating to lights are from seaward. The height of the lighthouse or light beacon is referred to Mean High Water Springs.
5. For symbols used in the Notices to Mariners, see GB12319-1998.
6. The unit in the Notices complies with the international standard unit of measurement, with the Chinese characters replaced by symbol and alphabet, such as degrees (°), minutes (′) and seconds (″), meters (m), kilometers (km) or nautical miles (M).



# SAILING BULLETIN

## 1,Publication Information

### 1.New Chart Information

No.	Chart No.	Name	Scale	Date	Note
1	21117	MAIN FAIRWAY OF QINHUANGDAO PORT	1:15 000	2019年11月第1版	Scope of Chart 39°51'30"N ~39°57'00"N 119°33'36"E ~119°43'57"E
2	34113	LAIZHOU PORT	1:20 000	2019年12月第1版	Scope of Chart 37°24'06"N ~37°31'30"N 119°50'48"E ~120°04'12"E
3	44121	DEEP WATER FAIRWAY OF CHANGJIANGKOU(I)	1:25 000	2019年12月第32版	
4	44122	DEEP WATER FAIRWAY OF CHANGJIANGKOU( II )	1:25 000	2019年12月第32版	
5	44123	DEEP WATER FAIRWAY OF CHANGJIANGKOU( III )	1:25 000	2019年12月第32版	
6	44127	NANCAO FAIRWAY(I)	1:25 000	2019年12月第32版	
7	44128	NANCAO FAIRWAY( II )	1:25 000	2019年12月第32版	
8	44129	NANCAO FAIRWAY( III )	1:25 000	2019年12月第32版	
9	44213	RIHUIGANG TO MINHANG	1:10 000	2019年12月第6版	
10	44255	CHENJIAZUI FAIRWAY	1:5 000	2019年12月第17版	
11	84228	LINGDING FAIRWAY( II )	1:10 000	2019年12月第11版	
12	92107	NORTH QINZHOU PORT	1:40 000	2019年11月第2版	
13	04401	YANGPU PORT AND APPROACHES	1:45 000	2019年11月第2版	

## 2. Disused Chart Information

No.	Chart No.	Name	Scale	Date	Note
1	21117	MAIN FAIRWAY OF QINHUANGDAO PORT	1:15 000	2013年10月第1版	
2	34113	LAIZHOU PORT	1:15 000	2014年2月第2版	
3	44121	DEEP WATER FAIRWAY OF CHANGJIANGKOU(I)	1:25 000	2019年8月第31版	
4	44122	DEEP WATER FAIRWAY OF CHANGJIANGKOU( II )	1:25 000	2019年8月第31版	
5	44123	DEEP WATER FAIRWAY OF CHANGJIANGKOU( III )	1:25 000	2019年8月第31版	
6	44127	NANCAO FAIRWAY(I)	1:25 000	2019年9月第31版	
7	44128	NANCAO FAIRWAY( II )	1:25 000	2019年8月第31版	
8	44129	NANCAO FAIRWAY( III )	1:25 000	2019年9月第31版	
9	44213	RIHUIGANG TO MINHANG	1:10 000	2016年11月第5版	
10	44255	CHENJIAZUI FAIRWAY	1:5 000	2019年6月第16版	
11	84228	LINGDING FAIRWAY( II )	1:10 000	2018年12月第10版	
12	92107	NORTH QINZHOU PORT	1:40 000	2019年3月第1版	
13	04401	YANGPU PORT AND APPROACHES	1:45 000	2019年1月第1版	

# INDEX

## 1,GEOGRAPHICAL INDEX

---

Bohai	Yingkou Port	(1428)
	Qinhuangdao Port	(1439)
	Qinhuangdao Port Southeastwards	(1440)
	Huanghua Port	(1441)
	Laizhou Gulf	(1442)
Yellow Sea	Dalian Port	(1438)
	Yantai Port	(1429)
East China Sea	Changjiangkou and Approaches	(1430),(1431)
	Zhoushan Islands	(1432),(1443)
	Zhoushan Port	(1444)
	Tantoushan Northwestwards	(1445)
Taiwan Strait	Xinghua Bay	(1446)
	Meizhou Bay	(1447),(1448)
	Quanzhou Bay	(1449),(1450)
South China Sea	Jieshi Bay	(1451)
	Zhujiangkou	(1433),(1434),(1435)
	Haian Bay	(1436)
Beibu Gulf	Qinzhou Port	(1437)
	Approaches to Lingao	(1452)






## 2,INDEX OF CHARTS AFFECTED

Chart No.	Notice No.	Notice No. ( T )
12301		1438
13149	1428	
21001		1439,1440
24101		1441
33001		1442
34001	1429	
34165	1429	
1302	1429	
1304	1429	
43371	1430	
44001	1430,1431	
44126	1431	
44133	1430,1431	
44134	1431	
44174	1430,1431	
52001	1432	
52134		1443
52135		1444
52139		1444
52171	1432	
53132		1444
53171		1444
53431		1445
62632		1446
64111		1447
64131		1448
64211		1449,1450
82311		1451
84001	1434,1435	
84002	1434,1435	
84203	1435	
84204	1435	
84206	1433,1434,1435	
84212	1433	
84213	1433	
84218	1435	



## Notices to Mariners


### 1428. Bohai Sea – Yingkou Port – Panjin Harbour – V-AIS

Insert (37)  V-AIS 40°40'18".3N, 121°59'00".0E  
 Note: Use in winter only  
 Chart 13149[2019-1190]  
 List of Lights CNP81/2018~2019[1410920.371]  
 Source Beihai Aids 056/2019



### 1429. Yellow Sea – Yantai Port – West Harbour and Approaches – Caution Area

Insert Note “Warning Please navigate with caution,  
 there are vessels in-and-out Western Yantai  
 Port area constrained by draught.” 37°55'00".0N, 121°15'00".0E  
 Chart 34001[2019-1326] 34165[2019-1273] 1302[2019-1326] 1304[2019-1393]  
 Source Official letter of Yantai 003/2019

### 1430. East China Sea – Changjiangkou and Approaches – Wreck

Insert 概位  据报(2019) 31°29'18"N, 121°38'48"E  
 Note: The wreck named “芜湖金旺 2896”.  
 Chart 43371[2019-1160] 44001[2019-1353] 44133[2019-1160] 44174[2019-1192]  
 Source Shanghai Navigation Warning 0997/2019

### 1431. East China Sea – Changjiangkou and Approaches – Wreck & Shallow Depth




Delete 9<sub>7</sub> 及等深线 (1) 31°32'39".0N, 121°31'28".5E  
 Insert  船 (2) 31°32'39".2N, 121°31'28".8E  
 6 及等深线 (3) 31°32'06".4N, 121°34'00".4E  
 6 (4) position (3) above  
 碍 (5) 31°26'12".2N, 121°29'29".2E  
 Chart 44001(2,5)[2019-1430] 44126(1;2,3,5)[2019-1192] 44133(3)[2019-1430]  
 44134(2,3)[2019- ] 44174(1;2,4,5)[2019-1430]  
 Source Hydrography Department Shanghai MSA

### 1432. South China Sea – Zhoushan Islands – Sijiaoshan Northeastwards – Wreck



Delete  概位 (1) 30°43'30".0N, 122°30'20".0E

Insert  (2)船骸 (2)30°43'32".9N,122°30'20".1E  
 Chart 52001〔2019-1357〕 52171〔2019-1353〕  
 Source NTM 2019-(37)-1231




#### 1433.South China Sea – Zhujiangkou – Longgu Channel – Aids

Delete (CP11)  闪(2)绿6s (1)22°25'44".4N,113°53'19".5E  
 Insert  V-AIS (2)position (1) above  
 (CP11)  闪(2)绿6s (3)22°26'09".4N,113°53'14".0E  
 Chart 84206(2)〔2019-1400〕 84212〔2019-1196〕 84213(3)〔2019-1398〕  
 84220〔2019-1398〕 84224〔2019-1037〕 84225〔2019-1396〕  
 List of Lights CNP83/2018~2019[7410570.11][7410571]  
 Source NTM 2019-(34)-1145

#### 1434.South China Sea – Zhujiangkou – Wreck










Delete  概位:++:据报(2009) (1)22°21'34".0N,113°38'58".0E  
 概位:++:据报(2005) (2)22°16'53".4N,113°39'38".0E  
 Chart 84001〔2019-1400〕 84002〔2019-1400〕 84206〔2019-1433〕  
 84219〔2019-1400〕 84221(2)〔2019-1400〕 3314〔2019-1402〕  
 Source Guangzhou Hydrographic Center

#### 1435.South China Sea – Zhujiangkou – Wreck


Delete  (2010) (1)22°11'43".2N,113°42'08".4E  
 概位:++:木 (2008) (2)22°11'00".0N,113°41'00".0E  
 概位:++:木 (3)position (2) above  
 (2010) (4)22°08'47".4N,113°39'24".1E  
 Insert  5 (2010) (5)22°11'54".9N,113°43'26".6E  
 Chart 84001(1,2,4,5)〔2019-1434〕 84002(1,2,4,5)〔2019-1434〕  
 84203(1,2,5)〔2019-1400〕 84204(2,4)〔2019-1400〕  
 84206(1,2,4,5)〔2019-1434〕 84218(1,2,4,5)〔2019-1400〕  
 84221(1,2,4,5)〔2019-1434〕 3314(1,3,4,5)〔2019-1434〕  
 Source Guangzhou Hydrographic Center

#### 1436.South China Sea – Hai'an Bay – Obstruction

Delete 3渔具 及危险线 (1)20°14'05".4N,110°15'34".6E

	6渔具 及危险线	(2)position (1) above
	2渔具 及危险线	(3)20°12'37".4N,110°12'42".9E
Insert	 2渔具	(4)20°12'35".1N,110°12'44".3E
	 渔具	(5)20°13'59".5N,110°15'40".2E
	 渔具	(6)20°14'04".1N,110°15'36".2E
	 渔具	(7)20°14'07".3N,110°15'34".1E
	 渔具	(8)20°14'10".2N,110°15'32".1E
	7渔具 及危险线	(9)position (1) above
	10渔具 及危险线	(10)position (1) above
	 渔具	(11)20°12'31".9N,110°12'36".8E
	 渔具	(12)20°12'36".4N,110°12'34".1E
	4渔具 及危险线	(13)position (3) above
 4渔具	(14)position (4) above	
 渔具	(15)20°13'17".3N,110°12'42".2E	
Chart	88001(2,3;10,13,15)[2019-1377] 88401(5~8)[2019- ] 01103(1,3;9,13,15)[2019-1377] 3315(2,4;10,14,15)[2019-1281]	
Source	NTM 2019-(37)-1235	

#### 1437.Beibu Gulf – Qinzhou Port – Wreck

Insert	 (2019)	21°39'44".0N,108°38'48".6E
Note:	The wreck depth is smaller than 9.6m.	
Chart	92001[2019-1379] 92101[2019-1379] 92104[2019-1263] 92107[2019-1378] 3316[2019-1379]	
Source	Qinzhou Navigation Warning 0033/2019	



# Temporary Notices

## 1238.Yellow Sea – Dalian Port – Construction (T)

Date December 7, 2017 to November 30, 2020

Area joining: (1)38°56'10".1N,121°37'11".7E  
(2)38°56'51".9N,121°37'03".1E  
(3)38°56'50".4N,121°36'54".1E  
(4)38°56'08".0N,121°37'03".1E  
(5)position (1) above

Note: Keep watching on VHF ch.

Chart 12301

Source Dalian Navigation Notice 086/2017&206/2019

## 1439.Bohai Sea – Qinhuangdao Port – Buoyage (T)

Chinese Version Only.

Chart 21001

Source Beihai Aids 055/2019

## 1440.Bohai Sea – Qinhuangdao Port Southeastwards – Pier Construction (T)

Date December 1, 2019 to August 30, 2020

Area joining: (1)39°37'19".0N,119°18'12".4E  
(2)39°37'12".8N,119°18'36".0E  
(3)39°36'55".0N,119°18'40".6E  
(4)39°37'04".0N,119°18'05".9E  
(5)position (1) above

Note: Warning area set warning signs for the operation area extension of 200m.

Chart 21001

Source Qinhuangdao Navigation Notice 139/2019

## 1441.Bohai Sea – Huanghua Port – Drilling (T)

Date November 29, 2019 to February 8, 2020, day and night

Area radius 100m, central point: 38°35'40".9N,117°42'38".4E

Note: Keep watching on VHF ch08&16 and AIS is working.

Chart 24101

Blank Page



Source Cangzhou Navigation Notice 141/2019

1442. Bohai Sea – Laizhou Gulf – Seismic Exploration (T)

Date November 26, 2019 to April 30, 2020

Area joining: (1) 38°24'20".3N, 119°20'38".5E  
(2) 38°24'20".3N, 119°14'48".0E  
(3) 38°30'00".0N, 119°14'48".0E  
(4) 38°30'00".0N, 119°20'38".5E  
(5) position (1) above

Chart 33001

Source Dongying Navigation Notice 357/2019

1443. East China Sea – Zhoushan Islands – Approaches to Daishan Island – Bridge Construction (T)

Date September 17, 2019 to April 30, 2020

Area extend 100m in both side, joining: (1) 30°14'05"N, 122°13'42"E  
(2) 30°14'10"N, 122°13'35"E

Note: Keeping watch on VHF ch.16. Irrespective vessels are prohibited from entering the operating area (Tel.: 15325102752, 18606800598).

Chart 52134

Source Zhoushan Navigation Notice 135&182/2019

1444. East China Sea – Zhoushan Port – Jintang Bridge Northwards – Pipeline Work (T)

Date November 20, 2019 to May 19, 2020, 24 hours

Area joining: (1) 30°11'27".7N, 121°57'03".5E  
(2) 30°09'52".2N, 121°56'41".5E  
(3) 30°10'33".5N, 121°52'43".5E  
(4) 30°10'28".4N, 121°50'39".6E  
(5) 30°01'41".6N, 121°40'17".3E  
(6) 30°02'58".0N, 121°39'18".5E  
(7) 30°11'44".6N, 121°50'20".6E  
(8) 30°12'14".6N, 121°52'43".3E  
(9) position (1) above

Note: Keeping watch on VHF ch.06&11&16 (Tel.: 18954668938, 18805461975).

Blank Page

Chart 52135 52139 53132 53171  
Source Ningbo Navigation Notice 269/2019

1445.East China Sea – Tantoushan Northwestwards – Work(T)

Date November 22, 2019 to April 25, 2020  
Area joining: (1)29°11'23".8N,122°01'38".0E  
(2)29°11'23".5N,122°01'35".2E  
(3)29°11'26".4N,122°01'34".5E  
(4)29°11'26".9N,122°01'37".6E  
(5)position (1) above  
Note: Keeping watch on VHF ch.16 (Tel.: 13806663324).  
Chart 53431  
Source Ningbo Navigation Notice 270/2019

1446.Taiwan Strait – Xinghua Bay – Berth Construction(T)

Date June 29, 2017 to June 28, 2020, daily 00:00~24:00  
Area joining: (1)25°26'53".7N,119°13'34".8E  
(2)25°26'22".6N,119°13'59".3E  
(3)25°25'58".2N,119°13'21".7E  
(4)25°26'29".4N,119°12'57".2E  
(5)position (1) above  
Note: Keeping watch on VHF ch.12&16.  
Chart 62632  
Source Putian Navigation Notice 008/2017&023/2019

1447.Taiwan Strait – Meizhou Bay – Douwei Harbour – Dredging(T)

Date November 23, 2019 to April 18, 2020  
Area joining: (1)25°02'23".8N,119°00'46".3E  
(2)25°02'13".7N,119°00'43".8E  
(3)25°02'11".2N,119°00'45".6E  
(4)25°02'07".8N,119°01'02".7E  
(5)25°02'27".4N,119°01'05".3E  
(6)25°02'27".2N,119°00'52".1E  
(7)25°02'25".4N,119°00'49".0E

Blank Page

(8)position (1) above

**Note:** Keep watching on VHF ch.16&10.

**Chart** 64111

**Source** Quanzhou Navigation Notice 066/2019

#### 1448.Taiwan Strait – Meizhou Bay – Douwei Harbour – Dredging (T)

**Date** June 5, 2019 to April 30, 2020

**Area** joining: (1)25°03'35".4N,118°56'19".6E  
(2)25°03'25".1N,118°55'52".8E  
(3)25°03'11".9N,118°55'39".7E  
(4)25°03'06".7N,118°55'34".6E  
(5)25°03'06".3N,118°55'34".2E  
(6)25°03'04".3N,118°55'37".4E  
(7)25°03'02".6N,118°55'42".0E  
(8)25°03'03".0N,118°55'44".3E  
(9)25°03'22".4N,118°55'58".5E  
(10)position (1) above

**Note:** Keep watching on VHF ch.16&10.

**Chart** 64131

**Source** Quanzhou Navigation Notice 031&065/2019

#### 1449.Taiwan Strait – Quanzhou Bay – Dredging (T)

**Date** November 23, 2019 to October 22, 2020

**Area** joining: (1)24°49'11".9N,118°44'33".7E  
(2)24°49'11".5N,118°45'09".0E  
(3)24°48'54".6N,118°45'08".8E  
(4)24°49'00".0N,118°44'48".2E  
(5)position (1) above

**Note:** Keep watching on VHF ch.16&09.

**Chart** 64211

**Source** Quanzhou Navigation Notice 067/2019

#### 1450.Taiwan Strait – Quanzhou Bay – Cofferdam Construction (T)

**Date** November 23, 2019 to December 31, 2021

Blank Page

**Area** joining: (1)24°49'03".3N,118°43'40".7E  
(2)24°48'41".4N,118°43'39".7E  
(3)24°48'35".0N,118°44'04".8E  
(4)24°48'55".5N,118°44'11".2E  
(5)position (1) above

**Note:** Keep watching on VHF ch.16&09.  
**Chart** 64211  
**Source** Quanzhou Navigation Notice 068/2019

#### 1451.South China Sea – Jieshi Bay – Work(T)

**Date** November 28, 2019 to July 31, 2019  
**Area** joining: (1)22°40'40"N,115°52'17"E  
(2)22°38'26"N,115°54'16"E  
(3)22°40'35"N,116°00'00"E  
(4)22°42'47"N,115°58'02"E  
(5)position (1) above

**Note:** Keeping watch on VHF ch.16.  
**Chart** 82311  
**Source** Shanwei Navigation Notice 023/2019

#### 1452.Beibu Gulf – Approaches to lingao – Lightering (T)

**Date** August 16, 2019 to May 19, 2020  
**Area** radius 1M, central Point: 20°02'36".6N,109°38'30"0E  
**Chart** 04002  
**Source** Yangjiang Navigation Notice 010&016/2019

Blank Page



## Disabled Temporary Notice List

### (1) Bohai Sea

1304/2018	Jinzhou Gulf	Reclamation(T)
1431/2018	Qinhuangdao Port	Buoyage(T)
1432/2018	Tangshan Port	Buoyage(T)
1433/2018	Tianjin Port	Buoyage(T)
1434/2018	Huanghua Port	Buoyage(T)
1436/2018	Dongying Port	Buoyage(T)
1502/2018	Changxingdao	Buoyage(T)
1503/2018	Yingkou Port	Buoyage(T)
1504/2018	Panjin Port	Buoyage(T)
1505/2018	Jinzhou Port	Buoyage(T)
1552/2018	Tianjin Port	Berth Construction(T)
21/2019	Tianjin Port	Pier Construction(T)
152/2019	Tangshan Port	Dredging(T)
176/2019	Changxingdao	Berth Construction(T)
178/2019	Dongying Port	Breakwater Construction(T)
250/2019	Tangshan Port	Construction(T)
332/2019	Bohai Gulf	Seismic Exploration(T)
336/2019	Dongying Port	Construction(T)
411/2019	Laizhou Gulf	Construction(T)
511/2019	Huanghua Port	Dredging(T)
535/2019	Dongying Port	Breakwater Construction(T)
545/2019	Tianjin Port	Construction(T)
564/2019	Dongying Port	Work(T)
565/2019	Dongying Port	Work(T)
582/2019	Northern of Bohai	Construction(T)
623/2019	Dongying Port	Work(T)
643/2019	Laizhou Gulf	Drilling(T)
663/2019	Tangshan Port	Construction(T)
664/2019	Huanghua Port	Dredging(T)
695/2019	Jinzhou Port	Dredging(T)
696/2019	Huanghua Port	Seismic Exploration(T)
728/2019	Tianjin Port	Surveying(T)
730/2019	Laizhou Gulf	Construction(T)
778/2019	Huanghua Port	Construction(T)

779/2019	Laizhou Gulf	Seismic Exploration(T)
835/2019	Panjin Port	Dredging(T)
836/2019	Jinzhou Port	Dredging(T)
838/2019	Tangshan Port	Construction(T)
917/2019	Dongying Port	Drilling(T)
920/2019	Yantai Port	Seismic Exploration(T)
945/2019	Tangshan Port	Construction(T)
946/2019	Tangshan Port	Construction(T)
1060/2019	Northern of Bohai	Construction(T)
1064/2019	Huanghua Port	Dredging(T)
1065/2019	Laizhou Gulf	Drilling Construction(T)
1066/2019	Yantai Port	Construction(T)
1085/2019	Jinzhou Port	Construction(T)
1087/2019	Western of Bohai Strait	Pipeline Construction(T)
1097/2019	Huanghua Port	Dredging(T)
1101/2019	Taozi Gulf	Breakwater Construction(T)
1119/2019	Tianjin Port	Dredging(T)
1121/2019	Dongying Port	Drilling(T)
1181/2019	Panjin Port	Dredging(T)
1182/2019	Laizhou Gulf	Seismic Exploration(T)
1183/2019	Laizhou Gulf	Drilling(T)
1204/2019	Huludao Port	Dredging(T)
1206/2019	Dongying Port	Drilling(T)
1207/2019	Laizhou Gulf	Drilling(T)
1208/2019	Laizhou Gulf	Construction(T)
1228/2019	Tangshan Port	Buoyage(T)
1229/2019	Tianjin	Buoyage(T)
1230/2019	Huanghua Port	Buoyage(T)
1231/2019	Binzhou Port	Buoyage(T)
1232/2019	Dongying Port	Buoyage(T)
1233/2019	Dongying Port	Drilling(T)
1235/2019	Laizhou Gulf	Construction(T)

(2) Yellow Sea

1356/2018	Rizhao Port	Pier Construction(T)
1501/2018	Zhuanghe Port	Buoyage(T)
1554/2018	Binghai Port and Approaches	Construction(T)

1555/2018	Binghai Port and Approaches	Construction(T)
70/2019	Lianyungang Port	Construction(T)
117/2019	Dalian Port	Berth Construction(T)
192/2019	Lianyungang Port and Approaches	Berth Construction(T)
384/2019	Qingdao Port	Dredging(T)
414/2019	Lianyungang Port	Dredging(T)
441/2019	Dalian Port	Fairway Construction(T)
442/2019	Dalian Port	Dredging(T)
474/2019	Qingdao Port	Dredging(T)
577/2019	Dandong Port	Dredging(T)
644/2019	Qingdao Port	Pier Construction(T)
732/2019	Qingdao Port	Dredging(T)
800/2019	Rizhao Port	Dredging(T)
949/2019	Rizhao Port	Breakwater Construction(T)
950/2019	Rizhao Port	Pier Construction(T)
1042/2019	Rizhao port	Berth Construction(T)
1084/2019	Northern of Yellow Sea	Construction(T)
1088/2019	Qingdao Port	Fairway Expansion(T)
1131/2019	Dalian Gulf	Dredging(T)
1132/2019	Dalian Gulf	Tunnel Construction(T)
1133/2019	Dalian Gulf	Fairway Construction(T)
1134/2019	Dalian Gulf	Dredging&Breakwater Construction(T)
1135/2019	Dalian Gulf	Dredging(T)
1136/2019	Dalian Gulf	Tunnel Construction(T)
1156/2019	Qingdao Port and Approaches	Pier Construction(T)
1180/2019	Dalian Port	Construction(T)
1227/2019	Dalian Port	Pier Construction(T)

(3)East China Sea & Taiwan Strait

974/2017	Xinhua Bay	Berth Construction(T)
77/2018	Meizhou Bay	Berth Construction(T)
780/2018	Changjiangkou and Approaches	Dredging(T)
824/2018	Wenzhou Port	Lightbeacon(T)
901/2018	Weitou Bay	Bridge Construction(T)
1031/2018	Xiamen Port	Construction(T)
1394/2018	Jiaxing Port	Berth Construction(T)
1395/2018	Zhoushan Islands	Pier Construction(T)

1440/2018	Hangzhou Gulf	Structure Inforcement(T)
1475/2018	Minjiangkou	Bridge Construction(T)
1510/2018	Hangzhou Gulf	Construction(T)
1590/2018	Zhoushan Port	Surveying(T)
98/2019	Xiamen Port and Approaches	Dredging(T)
122/2019	Changjiangkou and Approaches	Dredging(T)
123/2019	Changjiangkou and Approaches	Construction(T)
130/2019	Zhoushan Port	Surveying(T)
133/2019	Wenzhou Port	Cofferdam Construction(T)
134/2019	Wenzhou Port	Bridge Construction(T)
139/2019	Approaches to Nanridao	Construction(T)
140/2019	Approaches to Nanridao	Construction(T)
221/2019	Changjiangkou and Approaches	Surveying(T)
222/2019	Hangzhou Gulf	Surveying(T)
223/2019	Zhoushan Port	Surveying(T)
224/2019	Xiamen Port	Dredging(T)
225/2019	Xiamen Port	Dredging(T)
257/2019	Changjiangkou and Approaches	Surveying(T)
260/2019	Yongjiangkou	Surveying(T)
262/2019	Yongjiang River	Dredging(T)
263/2019	Yongjiang River	Surveying(T)
264/2019	Zhoushan Port	Surveying(T)
265/2019	Zhoushan Port	Surveying(T)
266/2019	Zhoushan Port	dredging(T)
268/2019	Zhoushan Port	Surveying(T)
269/2019	Zhoushan Port	Surveying(T)
271/2019	Zhoushan Port	Dredging(T)
272/2019	Zhoushan Port	Dredging(T)
273/2019	Zhoushan Port	Dredging(T)
276/2019	Pipashan Southwards	Dredging(T)
340/2019	Changjiangkou and Approaches	Surveying(T)
342/2019	Zhoushan Port	Surveying(T)
343/2019	Zhoushan Port	Surveying(T)
344/2019	Zhoushan Port	Surveying(T)
388/2019	Changjiangkou and Approaches	Fetching and Filling
415/2019	Changjiangkou and Approaches	Surveying(T)
416/2019	Hangzhou Gulf	Construction(T)

417/2019	Hangzhou Gulf	Surveying(T)
418/2019	Yongjiang River	Dredging(T)
419/2019	Zhoushan Port	Surveying(T)
448/2019	Changjiangkou and Approaches	Anchorage Area(T)
449/2019	Zhoushan Port	Dredging(T)
450/2019	Zhoushan Port	Dredging(T)
475/2019	Qidong Port	Dredging(T)
476/2019	Changjiangkou and Approaches	Surveying(T)
477/2019	Changjiangkou and Approaches	Surveying(T)
479/2019	Hangzhou Gulf	Dredging(T)
483/2019	Ningbo Port	Dredging(T)
484/2019	Yongjiangkou	Surveying(T)
485/2019	Yongjiang River	Dredging(T)
487/2019	Yongjiang River	Surveying(T)
488/2019	Zhoushan Port	Dredging(T)
489/2019	Zhoushan Port	Dredging(T)
494/2019	Xinghua Bay	Construction(T)
516/2019	Jiaxing Port	Berth Construction(T)
517/2019	Ningbo Port	Surveying(T)
587/2019	Zhoushan Port	Pier Construction(T)
588/2019	Zhoushan Port	Surveying(T)
590/2019	Zhoushan Port	Surveying(T)
591/2019	Zhoushan Port	Surveying(T)
592/2019	Zhoushan Port	Surveying(T)
628/2019	Yongjiang River	Dredging(T)
699/2019	Xiamen Port	Reclamation(T)
753/2019	Changjiangkou and Approaches	Surveying(T)
755/2019	Yongjiang River	Dredging(T)
756/2019	Zhoushan Port	Surveying(T)
757/2019	Zhoushan Port	Surveying(T)
759/2019	Zhoushan Port	Pier Construction(T)
781/2019	Haitan Strait and Approaches	Work(T)
804/2019	Hangzhou Gulf	Bridge Construction(T)
841/2019	Zhoushan Islands	Geological Exploration(T)
843/2019	Zhoushan Port	Surveying(T)
852/2019	Xiangshan Port	Fetching and Filling(T)
853/2019	Taizhou Islands	Work(T)

884/2019	Zhoushan Islands	Dredging(T)
885/2019	Zhoushan Port	Dredging(T)
889/2019	Anhai Bay	Bridge Construction(T)
922/2019	Zhoushan Port	Pipeline Work(T)
923/2019	Zhoushan Port	Surveying(T)
951/2019	Jiaojiang	Bridge Construction(T)
992/2019	Zhoushan Islands	Work(T)
996/2019	Haitan Island Eastwards	Exploration(T)
1016/2019	Zhoushan Port	Pier Construction(T)
1017/2019	Zhoushan Port	Dredging(T)
1044/2019	Changjiangkou and Approaches	Work(T)
1045/2019	Yongjiang River	Dredging(T)
1069/2019	Approaches to Donghai Bridge	Work(T)
1071/2019	Yongjiang River	Dredging(T)
1073/2019	Xiangshan Port	Dredging(T)
1074/2019	Dachenyang	Pier Construction(T)
1075/2019	Fuzhou Port	Work(T)
1105/2019	Zhoushan Port	Dredging(T)
1108/2019	Zhoushan Port	Dredging(T)

#### (4)South China Sea & Beibu Gulf

72/2017	Zhanjian Port	Construction(T)
1308/2017	Shantou Port	Construction(T)
208/2018	Zhujiangkou	Berth Construction(T)
982/2018	Zhanjiang Port	Bridge Construction(T)
1561/2018	Yangjiang Port	Construction(T)
1622/2018	Zhujiangkou	Construction(T)
76/2019	Yangjiang Port	Berth Construction(T)
78/2019	Hainan Island	Bridge Construction(T)
99/2019	Shenquan Port	Surveying(T)
100/2019	Zhujiangkou	Construction(T)
103/2019	Fangcheng Port	Fairway Construction(T)
142/2019	Jinghai Bay and Approaches	Pier Construction(T)
146/2019	Hainan Island	Breakwater Construction(T)
158/2019	Fangcheng Port	Construction(T)
172/2019	Approaches to Shaba	Construction(T)
454/2019	Approaches to Nanpeng Island	Construction(T)

501/2019	Zhujiangkou	Lightering(T)
551/2019	Dawanshan Island Westwards	Surveying(T)
599/2019	Fangcheng Port	Berth Construction(T)
600/2019	Fangcheng Port	Dredging(T)
631/2019	Yangjiang Port	Work(T)
650/2019	Hainan Island	Offshore Platform Anchorage(T)
737/2019	Approaches to Nan'ao Island	Work(T)
738/2019	Honghai Bay	Work(T)
739/2019	Zhujiang River	Work(T)
741/2019	Tieshan Port	Pier Construction(T)
765/2019	Approaches to Hailing Island	Work(T)
766/2019	Approaches to Bohe Port	Work(T)
808/2019	Jinghai Bay	Work(T)
811/2019	Beihai Port and Approaches	Dredging(T)
856/2019	Donghai Island and Approahces	Pier Construction(T)
857/2019	Donghai Island and Approahces	Pier Construction(T)
858/2019	Leizhou Peninsula	Work(T)
859/2019	Beihai Port	Bridge Construction(T)
860/2019	Fangcheng Port	Dredging(T)
861/2019	Hainan Island	Work(T)
891/2019	Zhujiangkou	Breakwater Construction(T)
893/2019	Hebei Port and Approaches	Drilling(T)
928/2019	Shanwei Port	Pier Construction(T)
929/2019	Shanwei Port	Work(T)
1021/2019	Zhujiangkou	Work(T)
1076/2019	Yangjiang Port Southwards	Work(T)

## INDEX OF TEMPORARY NOTICES IN FORCE

### (1) Bohai Sea

383/2010	Tianjin Port	Buoyage(T)
453/2018	DongyingPort	Construction(T)
412/2019	Dongying Port	Construction(T)
584/2019	Tangshan Port	Construction(T)
837/2019	Huludao Port	Dredging(T)
947/2019	Tianjin port	Pier Construction(T)
987/2019	Laizhou Gulf	Drilling(T)
1013/2019	Dongying Port	Berth Construction(T)
1062/2019	Tianjin Port	Pier Construction(T)
1063/2019	Tianjin Port	Construction(T)
1120/2019	Dongying Port	Drilling(T)
1184/2019	Dongying Port	Construction(T)
1205/2019	Tianjin Port	Fairway Construction(T)
1234/2019	Dongying Port	Pipeline Construction(T)
1235/2019	Laizhou Gulf	Construction(T)
1283/2019	Tianjin Port	Construction(T)
1314/2019	Qinhuangdao Port	Pier Construction(T)
1334/2019	Yingkou Port	Buoyage(T)
1335/2019	Panjin Port	Buoyage(T)
1336/2019	Jinzhou Port	Buoyage(T)
1337/2019	Jinzhou Port	Pier Construction(T)
1338/2019	Huludao Port	Buoyage(T)
1339/2019	Dongying Port	Drilling(T)
1382/2019	Tangshan Port	Dredging(T)
1383/2019	Dongying Port	Drilling(T)
1384/2019	Laizhou Gulf	Construction(T)
1405/2019	Changxingdao	Buoyage(T)
1406/2019	Liaodong Gulf	Construction(T)
1407/2019	Tangshan Port	Construction(T)
1408/2019	Tangshan Port	Drilling(T)
1409/2019	Tianjin Port	Construction(T)
1410/2019	Dongying Port	Construction(T)
1411/2019	Dongying Port	Construction(T)
1412/2019	Weifang Port	Buoyage(T)
1413/2019	Yantai Port	Buoyage(T)



1414/2019	Yantai Port	Buoyage(T)
1439/2019	Qinhuangdao Port	Buoyage(T)
1440/2019	Qinhuangdao Port Southeastwards	Pier Construction(T)
1441/2019	Huanghua Port	Drilling(T)
1442/2019	Laizhou Gulf	Seismic Exploration(T)

(2) Yellow Sea

506/2012	Lianyungang Port	V-AIS(T)
896/2012	Shidao Port	Fairway(T)
584/2017	Xinyang Port	Lightbeacon(T)
922/2017	Rizhao Port	Caisson Storage Area(T)
967/2017	Sheyanghekou	Lightbeacon(T)
871/2018	Yancheng Port	Construction(T)
1161/2018	Dalian	Revetment Construction(T)
1284/2018	Yancheng Port	Dredging(T)
1393/2018	Binhai Port and Approaches	Pier Construction(T)
299/2019	Rizhao Port	Fairway Construction(T)
624/2019	Qingdao Port	Construction(T)
625/2019	Lianyungang Port	Breakwater Construction(T)
626/2019	Lianyungang Port	Breakwater Construction(T)
801/2019	Rizhao Port	Dredging(T)
802/2019	Rizhao Port	Dredging(T)
803/2019	Lianyungang Port	Breakwater Construction(T)
990/2019	Qingdao Port	Dredging(T)
1043/2019	Yancheng port	Dredging(T)
1067/2019	Rizhao Port	Construction(T)
1102/2019	Dafeng Port	Work(T)
1137/2019	Haizhou Gulf	Pier Construction
1138/2019	Lianyungang Port and Approaches	Dredging(T)
1139/2019	Guanhekou and Approaches	Work(T)
1140/2019	Guanhekou and Approaches	Work(T)
1141/2019	Pingtuyang	Work(T)
1157/2019	Rizhao Port	Fairway Construction(T)
1180/2019	Dalian Port	Construction(T)
1209/2019	Xuwei Harbour	Work(T)
1210/2019	Guanhekou and Approaches	Submarine Cable(T)
1226/2019	Dandong Port	Dredging(T)

1236/2019	Lianyungang Port	Dredging(T)
1264/2019	Northern of Rongcheng	Construction(T)
1284/2019	Lianyungang Port and Approaches	Breakwater Construction(T)
1315/2019	Yantai Port	Dredging(T)
1385/2019	Qingdao Port	Dredging(T)
1404/2019	Zhuanghe Port	Buoyage(T)
1415/2019	Qingdao Port	Water Intake Construction(T)
1416/2019	Lianyungang Port	Work(T)
1438/2019	Dalian Port	Construction(T)

### (3) East China Sea & Taiwan Strait

304/2002	Xiamen Port	Mooring buoy(T)
322/2003	Zhoushan	Mooring buoy(T)
22/2004	Changjiangkou	Anchorage Area(T)
148/2004	Changjiangkou	Dumping ground(T)
543/2007	Zhoushan Islands	Anchorage Area(T)
1079/2007	Zhejiang Coastal	Mooring buoy(T)
894/2009	Fujian Coastal	Navigable Fairway(T)
925/2009	Fujian Coastal	Anchorage(T)
698/2010	Fuzhou Port	Lightbeacon(T)
702/2010	Quanzhou Bay	Lightbeacon(T)
889/2010	Quanzhou Bay	LightBeacon(T)
1016/2010	Sanmen Bay	Buoyage(T)
1220/2010	Zhoushan Islands	Anchorage(T)
68/2012	Changjiangkou	Bridge Navigation(T)
1524/2012	Changjiangkou	Lightbeacon(T)
282/2017	Lingjiang	Bridge Opening Mark(T)
348/2017	Sansha Bay	Berth Construction(T)
525/2017	Wenzhou Port	Lightbeacon(T)
798/2017	Wenzhou Port	Lightbeacon(T)
1234/2017	Jiaojiang River	Lightbeacon(T)
1235/2017	Quanzhou Bay	Dredging(T)
1236/2017	Xiamen Port	Lightbeacon(T)
1338/2017	Mingjiang River	Lightbeacon(T)
235/2018	Minjiang River	Anchorage(T)
256/2018	Quanzhou Bay	Berth Construction(T)
331/2018	Wwitou Bay and Approaches	Construction(T)

510/2018	Dongshan Bay	Pier Construction(T)
920/2018	Zhoushan Islands	Cofferdam Construction(T)
1094/2018	Quanzhou Bay	Pier Construction(T)
1509/2018	Changjiangkou and Approaches	Fetching and Filling
1558/2018	Xinghua Bay	Construction(T)
1590/2018	Zhoushan Port	Surveying(T)
1619/2018	Changjiangkou and Approaches	Construction(T)
24/2019	Hangzhou Gulf	Berth Construction(T)
30/2019	Approaches to Southern Xiang'an	Construction(T)
31/2019	Approaches to Southern Xiang'an	Construction(T)
96/2019	Quanzhou Bay	Bridge Construction(T)
155/2019	Jiaying Port	Berth Construction(T)
171/2019	Xiamen Port	Dredging(T)
180/2019	Zhoushan Port	Surveying(T)
207/2019	Meizhou Bay	Berth Construction(T)
341/2019	Changjiangkou and Approaches	Construction(T)
347/2019	Shijing	Bridge Construction(T)
348/2019	Xiamen Port	Dredging(T)
478/2019	Changjiangkou and Approaches	Dredging(T)
490/2019	Zhoushan Port	Pier Construction(T)
495/2019	Xiamen Port	Fairway Construction(T)
585/2019	Changjiangkou and Approaches	Pipeline Work(T)
589/2019	Zhoushan Port	Surveying(T)
593/2019	Zhoushan Islands	Pier Construction(T)
595/2019	Meizhou Bay	Work(T)
630/2019	Xiamen Port	Work(T)
646/2019	Zhoushan Port	Pier Construction(T)
666/2019	Ningbo Port	Pier Construction(T)
734/2019	Pinghai Bay	Work(T)
735/2019	Meizhou Bay	Pier Construction(T)
736/2019	Xiamen Port	Reef Exploding(T)
761/2019	Xiamen Port	Bridge Construction(T)
762/2019	Xiamen Port	Work(T)
780/2019	Zhoushan Islands	Fetching and Filling(T)
805/2019	Zhoushan Islands	Work(T)
840/2019	Zhoushan Islands	Pipeline Work(T)
842/2019	Zhoushan Islands	Bridge Construction(T)

844/2019	Zhoushan Port	Surveying(T)
845/2019	Zhoushan Port	Surveying(T)
846/2019	Zhoushan Port	Surveying(T)
847/2019	Zhoushan Port	Surveying(T)
848/2019	Zhoushan Port	Surveying(T)
849/2019	Zhoushan Port	Pier Construction(T)
850/2019	Zhoushan Port	Surveying(T)
851/2019	Zhoushan Port	Pier Construction(T)
886/2019	Zhoushan Islands	Pier Construction(T)
888/2019	Weitou Bay	Berth Construction(T)
921/2019	Zhoushan Islands	Dredging(T)
924/2019	Zhoushan Islands	Pier Construction(T)
925/2019	Approaches to Nanri Island	Work(T)
926/2019	Weitou Bay	Sand Fetching(T)
927/2019	Xiamen Port	Bridge Construction(T)
952/2019	Taizhou Port	Bridge Construction(T)
953/2019	Taizhou Port	Bridge Construction(T)
954/2019	Xinghua Bay	Construction(T)
994/2019	Wenzhou Bay	Pier Construction(T)
995/2019	Haitan Strait and Approaches	Work(T)
997/2019	Xinghua Bay	Work(T)
1014/2019	Zhoushan Islands	Dredging(T)
1015/2019	Yongjiang River	Dredging(T)
1018/2019	Xiangshan Port	Work(T)
1019/2019	Wenzhou Port	Construction(T)
1020/2019	Approaches to Nanri Island	Submarine Cable(T)
1070/2019	Zhoushan Islands	Pier Construction(T)
1072/2019	Zhoushan Port	Work(T)
1103/2019	Yongjiangkou	Drilling(T)
1104/2019	Zhoushan Port	Work(T)
1106/2019	Zhoushan Port	Dredging(T)
1107/2019	Zhoushan Port	Surveying(T)
1109/2019	Feiyunjiangkou	Work(T)
1110/2019	Feiyunjiangkou	Cofferdam Construction(T)
1111/2019	Shenhu Bay	Work(T)
1112/2019	Maluan Bay	Reclamation(T)
1122/2019	Zhoushan Islands	Work(T)

1123/2019	Lingjiang River	Work(T)
1124/2019	Xinghua Bay	Submerged Pipeline(T)
1142/2019	Zhoushan Islands	Work(T)
1143/2019	Zhoushan Port	Surveying(T)
1185/2019	Xiangshan Port	Work(T)
1211/2019	Changjiangkou and Approaches	Work(T)
1212/2019	Hangzhou Gulf	Dredging(T)
1213/2019	Hangzhou Gulf	Dredging(T)
1214/2019	Hangzhou Gulf	Work(T)
1215/2019	Zhoushan Port	Demolition(T)
1216/2019	Approaches to Dayu Island	Geological Exploration(T)
1237/2019	Zhoushan Port	Surveying(T)
1238/2019	Zhoushan Port	Surveying(T)
1239/2019	Fuzhou Port	Pier Construction(T)
1240/2019	Xinghua Bay	Work(T)
1265/2019	Yongning River	Bridge Construction(T)
1266/2019	Xiamen Port and Approaches	Geological Exploration(T)
1267/2019	Xiamen Port and Approaches	Geological Exploration(T)
1268/2019	Approaches to Zhenhaijiao	Breakwater Construction(T)
1285/2019	Taizhou Port	Pier Construction(T)
1286/2019	Oufeitan	Cofferdam Construction(T)
1287/2019	Xinghua Bay	Construction(T)
1316/2019	Zhoushan Port	Work(T)
1317/2019	Zhoushan Port	Dredging(T)
1318/2019	Zhoushan Islands	Pier Construction(T)
1319/2019	Zhoushan Islands	Pier Construction(T)
1320/2019	Qimen Port	Bridge Construction(T)
1321/2019	Meizhou Bay	Cofferdam Construction(T)
1340/2019	Zhoushan Islands	Breakwater Construction(T)
1341/2019	Yongjiang River	Construction(T)
1342/2019	Zhoushan Port	Dredging(T)
1343/2019	Approaches to Yuhuandao	Pier Construction(T)
1344/2019	Quanzhou Bay and Approaches	Dredging(T)
1345/2019	Xiamen Port and Approaches	Work(T)
1386/2019	Wenzhou Port	Bridge Construction(T)
1387/2019	Wenzhou Port	Construction(T)
1388/2019	Meizhou Bay	Bridge Construction(T)

1417/2019	Changjiangkou and Approaches	Operating Area(T)
1418/2019	Jiaxing Port	Pier Construction(T)
1419/2019	Zhoushan Islands	Work(T)
1420/2019	Zhoushan Islands	Work(T)
1421/2019	Zhoushan Islands	Bridge Construction(T)
1422/2019	Zhoushan Islands	Bridge Construction(T)
1423/2019	Ningbo Port	Pier Construction(T)
1424/2019	Zhoushan Port	Dredging(T)
1425/2019	Zhoushan Port	Dredging(T)
1426/2019	Fuzhou Port	Berth Construction(T)
1443/2019	Zhoushan Islands	Bridge Construction(T)
1444/2019	Zhoushan Port	Pipeline Work(T)
1445/2019	Tantoushan Northwestwards	Work(T)
1446/2019	Xinghua Bay	Berth Construction(T)
1447/2019	Meizhou Bay	Dredging(T)
1448/2019	Meizhou Bay	Dredging(T)
1449/2019	Quanzhou Bay	Dredging(T)
1450/2019	Quanzhou Bay	Cofferdam Construction(T)

(4)South China Sea & Beibu Gulf

419/2003	Guangzhou Port	Anchorage Area(T)
210/2004	Zhujiangkou	Wreck(T)
204/2005	Zhanjiang Port	Wreck(T)
416/2006	Approaches to Daxingshanjiao	Wreck(T)
737/2009	Zhujiangkou	Anchorage Area(T)
852/2009	Zhujiangkou	Buoyage(T)
243/2011	Zhuhai Port Southwestwards	Buoyage(T)
786/2011	Zhanjiang Port	V-AIS(T)
843/2011	Approaches to Wailuomen Channel	Buoyage(T)
228/2012	Chaozhou Port	Buoyage(T)
352/2012	Zhujiangkou	Buoyage(T)
1171/2012	Shenzhen Port	Buoyage(T)
1724/2012	Zhujiangkou	Buoyage(T)
219/2013	Yangpu Port	Lightbeacon(T)
269/2013	Zhujiang	AIS(T)
494/2013	Approaches to Zhelangjiao	Lighthouse(T)
1104/2013	Zhujiangkou	Buoyage(T)

1217/2013	Fangcheng Port	Lightbeacon(T)
1315/2013	Beihai New Harbour	Lightbeacon(T)
1435/2013	Zhujiangkou	Lightbeacon(T)
1457/2013	Zhanjiang Port	Lightbeacon(T)
1487/2013	Jinghai Bay And Approaches	Safety Operation Area(T)
1489/2013	Aojiao Anchorage Southwestwards	Safety Operation Area(T)
37/2014	Approaches to Haimen Bay	Lightbeacon(T)
39/2014	Zhanjian Port	Buoyage(T)
545/2014	Approaches to Shantou Port	Lightbeacon(T)
655/2014	Zhujiangkou	Buoyage(T)
1128/2014	Zhanjiang Port	Lightbeacon(T)
1132/2014	Tieshan Port	Safety Operation Area(T)
1168/2014	Zhujiangkou	Buoyage(T)
1228/2014	Guangzhou Port	V-AIS(T)
1362/2014	Leizhou Peninsula Eastwards	Lightbeacon(T)
129/2015	Zhuhai Port	Buoyage(T)
130/2015	Zhuhai Port	Buoyage(T)
596/2015	Zhujiangkou	Lightbeacon(T)
597/2015	Zhujiangkou	Buoyage(T)
787/2015	Fangcheng Port	Lightbeacon(T)
806/2015	Dachen Bay	Lightbeacon(T)
807/2015	Shantou Port	Lightbeacon(T)
1053/2015	Naozhou Island Westwards	Buoyage(T)
1174/2015	Tieshan Port	Buoyage(T)
419/2016	Zhujiangkou	Lighthouse(T)
506/2016	Maoming	Buoyage(T)
526/2016	Maoming	Buoyage(T)
527/2016	Maoming	Buoyage(T)
598/2016	Zhujiangkou	Buoyage(T)
666/2016	Zhujiangkou	Buoyage(T)
698/2016	Zhujiangkou	Buoyage(T)
730/2016	Guangzhou Nanshaqu	Buoyage(T)
909/2016	Zhujiangkou	Buoyage(T)
1093/2016	Zhujiangkou	Buoyage(T)
1094/2016	Zhujiangkou	Buoyage(T)
1139/2016	Zhujiangkou	Lightbeacon(T)
1140/2016	Zhujiangkou	Lightbeacon(T)

1141/2016	Maoming Port And Approaches	Lightbeacon(T)
1184/2016	Daya Bay	Buoyage(T)
1185/2016	Daya Bay	Buoyage(T)
1200/2016	Guangzhou Port	Buoyage(T)
1201/2016	Shuidong Harbour	Lightbeacon(T)
1287/2016	Zhujiangkou	Lightbeacon(T)
18/2017	Guangzhou Port	Buoyage(T)
394/2017	Approaches Beijin Port	Buoyage(T)
395/2017	Beijin PortBuoyage(T)	Buoyage(T)
396/2017	Zhanjiang Port	Buoyage(T)
557/2017	Maoming Port and Approaches	Buoyage(T)
591/2017	Qinzhou Bay	Lighthouse(T)
725/2017	Zhujiangkou	Construction(T)
870/2017	Beihai Port	Buoyage(T)
871/2017	Beihai Port	Buoyage(T)
872/2017	Beihai Port	Lighthouse(T)
936/2017	Rongjiang	Bridge Construction(T)
303/2018	Zhujiangkou	Bridge Construction(T)
1444/2018	Zhujiangkou	Bridge Construction(T)
279/2019	Tieshan Port	Construction(T)
280/2019	Fangcheng Port	Dredging(T)
351/2019	Daya Bay	Pier Construction(T)
390/2019	Basuo Port	Reclamation(T)
423/2019	Basuo Port	Construction(T)
453/2019	Zhujiangkou	Bridge Construction(T)
518/2019	Haokou Port	Pier Construction(T)
538/2019	Zhujiangkou	Work(T)
552/2019	Zhujiangkou	Lightering(T)
596/2019	Zhujiangkou	Cofferdam Construction(T)
597/2019	Approaches to Hailing Island	Submarine Cable(T)
598/2019	Zhanjiang Port	Pier Construction(T)
632/2019	Yangjiang Port	Work(T)
669/2019	Basuo Port	Work(T)
740/2019	Zhanjiang Port	Bridge Construction(T)
763/2019	Approaches to Hailing Island	Pipeline Work(T)
764/2019	Approaches to Hailing Island	Work(T)
807/2019	Rongjiang Channel	Bridge Construction(T)



810/2019	Tieshan Port	Construction(T)
854/2019	Bohe Port and Approaches	Work(T)
855/2019	Donghai Island and Approaches	Fetching and Filling(T)
890/2019	Guang'ao Harbour	Work(T)
892/2019	Zhujiangkou	Construction(T)
930/2019	Zhujiangkou	Pier Construction(T)
956/2019	Zhanjiang Port	Dredging(T)
957/2019	Fangcheng Port	Berth Construction(T)
958/2019	Hainan Island	Lightering(T)
1046/2019	Fangcheng Port	Berth Construction(T)
1077/2019	Maoming Port	Reclamation(T)
1078/2019	Zhanjiang Port	Work(T)
1079/2019	Qinzhou Port	Berth Construction(T)
1080/2019	Approaches to lingao	Lightering(T)
1089/2019	Haimen Port	Pulling Work & Traffic Control(T)
1090/2019	Zhanjiang Port	Work(T)
1113/2019	Yangjiang Port	Work(T)
1114/2019	Hainan Island	Work(T)
1125/2019	Yangjiang Port	Dredging(T)
1144/2019	Shantou Port	Bridge Construction(T)
1186/2019	Approaches to Shaba	Submerged Pipeline(T)
1187/2019	Fangcheng Port	Berth Construction(T)
1217/2019	Zhujiang River	Anchorage(T)
1241/2019	Shantou Port	Dredging & Exploding(T)
1242/2019	Shantou Port	Construction(T)
1243/2019	Shantou Port	Construction(T)
1244/2019	Honghai Bay	Construction(T)
1245/2019	Honghai Bay	Construction(T)
1246/2019	Yantian Harbour	Construction(T)
1247/2019	Qinzhou Port	Dredging(T)
1288/2019	Yangjiang Port	Submarine Cable(T)
1322/2019	Huizhou Port	Work(T)
1323/2019	Approaches to Shapa	Work(T)
1346/2019	Honghai Bay	Pier Construction(T)
1347/2019	Zhujiang River	Work(T)
1348/2019	Qiongzhou Strait	Work(T)
1349/2019	Hainan Island	Reclamation(T)

1389/2019	Jinghai Port	Dredging(T)
1390/2019	Huizhou Port	Pier Construction(T)
1391/2019	Qinzhou Port	Fairway Construction(T)
1427/2019	Tieshan Port	Fairway Construction(T)
1451/2019	Jieshi Bay	Work(T)
1452/2019	Approaches to Lingao	Lightering(T)

# HYDROGRAPHIC INFORMATION REPORT SHEET

Name(s) of report sender(s) .....

Mailing address .....

Subject .....

Geographical area .....

Position or area limit ("PA" indicated if applicable) .....

.....

Affected chart(s)/publication(s) .....

Details:

Suggestion(s)/request(s) .....

.....

Signature :

Date:

# HYDROGRAPHIC INFORMATION REPORT SHEET

## INSTRUCTIONS

### 1. Extent of Information to be reported:

a) Discovery or the changes in position, range, depth of uncovered reefs, shoals, wrecks or other obstructions.

b) Discovery or changes of floating objects (e.g buoys, mooring buoys, large scale fishing stakes, floating shipwrecks), magnetic anomalies, discolored water or breakers.

c) Establishments or changes of navigation facilities.

d) Establishments or changes of mooring or berthing facilities (e.g. piers, submarine cables, overhead cables, mooring buoys, breakwaters).

e) Changes in the limit of fairway, anchorages or sailing route.

f) Shortcomings in Chinese coastal port and fairway charts and other relative publications.

### 2. Instructions:

a) Measuring instrument, methods and time should be specified in expressing the location or scope; and the coordinate system should be indicated (1954 Beijing coordinate system or WGS-84 coordinate system).

b) When position expressed in bearing and distance, the origin should be specified; and when position expressed in latitude and longitude, the number, edition and publisher of chart referred to should be specified.

c) Measuring instrument, methods and time of the obstruction or shoal soundings should be indicated. In addition, the sounding datum and whether it makes corrections for the height of the tide should also be indicated.

d) Elevation of a navigational mark should be accompanied by the datum it referred to, and height of a light should indicate whether it refers to that of the top or that of the center.

e) The report should be signed and affix the official seal.

### 3. Remarks:

a) The information reported will be checked upon our receipt and then used to the best advantage which may mean inclusion in due weekly edition of Notices to Mariners. Certain amount of compensation will be given to the report senders.

b) Please send the report to Shanghai MSA Survey and Mapping Office. Address: 82 Lane 7, Gongqing Road, Yangpu District, Shanghai.