



# NOTICES TO MARINERS

Issue No.8(Total No.959)

Notice No.146-158

24 February 2020

---

## CONTENTS

- I Sailing Bulletin
- II Index
- III Notices to Mariners
- IV Temporary Notices

---

In order to keep navigation safety and make Chinese coastal port and fairway Charts modify timely and accurately, mariners are requested to inform the china MSA immediately of the discovery of new danger, or changes or defects in aids to navigation and of shortcomings in Chinese coastal port and fairway charts or publications. Copies of Navigational warning, Sailing information, and Dynamic aids condition should be sent to Tianjin, Shanghai and Guangdong MSA timely. Departments and mariners may contact Shanghai Marine Chart Press Center or Tianjin, Shanghai and Guangdong MSA to get subscribing information. The Notices to Mariners can also be made through the following websites.

In addition to postal methods, the following additional communication facilities are available:

Tianjin MSA Survey and Mapping Office:	E-mail: <a href="mailto:hcd@tjmsa.gov.cn">hcd@tjmsa.gov.cn</a> Phone: +86(0)22 58873986 Fax: +86(0)22 58873988
Shanghai Marine Chart Press Center:	E-mail: <a href="mailto:gztg@shchart.cn">gztg@shchart.cn</a> Phone: +86(0)21 65806556 Fax: +86(0)21 65697997
Guangdong MSA Survey and Mapping Office:	E-mail: <a href="mailto:hemail@gdmsa.gov.cn">hemail@gdmsa.gov.cn</a> Phone: +86(0)20 89320335 Fax: +86(0)20 89320336
China MSA Nautical Charts&Books Publisher:	Web: <a href="http://www.chart.msa.gov.cn">www.chart.msa.gov.cn</a>

The Maritime Safety Administration of the People's Republic of China



## Explanatory Notes

1. The Notices which publish the information about essential changing feature of Chinese coastal sea area and works at sea, is mainly used to correct the Chinese coastal port and fairway Charts and offer navigation safety information for mariners.
2. The information published in the notice origins from the marine information, the navigational warning, aids dynamics as well as the hydrographic achievements, which are issued by Maritime Administration. The additional source comes from shipping, fairway, sea, Harbour affairs, and fishing politics department.
3. The Notices include the Sailing Bulletin, the Notices to Mariners and Temporary Notices.
  - a) Sailing Bulletin announces rules and regulations of navigation, the printing, correcting and cancellation of publication, and the marine information which is promulgate by MSA and has important relationship which navigation safety. It is not used to correct the Charts.
  - b) The Notices to Mariners is used for user to correct related Chinese coastal port and fairway Charts. The number in parentheses behind the Chart No. indicates that only parts of the Notices related to this chart. The number in square bracket illustrated the previous update notice information.
  - c) The Temporary Notices published for the temporary establishment, cancellation, variation as well as works at sea. The Chart No. lists for user's convenience when mariners look up for the details.
4. Geographical position refer to the horizontal datum of the current edition of each affected chart. The 2000 national geodetic coordinate system which we adopt equals to WGS-84 world geodetic coordinate system in usage. The sounding datum refers to the level of Lowest Astronomical Tide and the elevation uses 1985 national vertical datum. Bearings are true reckoned clockwise from 000° to 359°. Those relating to lights are from seaward. The height of the lighthouse or light beacon is referred to Mean High Water Springs.
5. For symbols used in the Notices to Mariners, see GB12319-1998.
6. The unit in the Notices complies with the international standard unit of measurement, with the Chinese characters replaced by symbol and alphabet, such as degrees (°), minutes (′) and seconds (″), meters (m), kilometers (km) or nautical miles (M).



# SAILING BULLETIN

## 1,Publication Information

### 1.New Chart Information

No.	Chart No.	Name	Scale	Date	Note
1	42221	DAFENG HARBOUR	1:25 000	2020年1月第4版	
2	84225	MAWAN TO SHEKOU	1:15 000	2020年1月第11版	
3	84226	APPROACHES TO XIAOCHAN ISLAND	1:15 000	2020年1月第9版	
4	84229	LINGDING FAIRWAY(Ⅲ)	1:10 000	2020年1月第11版	
5	84231	NANSHA PORT	1:10 000	2020年1月第11版	
6	84233	HUMEN CHANNEL	1:10 000	2020年1月第11版	
7	84234	DAHU CHANNEL	1:10 000	2020年1月第11版	
8	84235	NIZHOU CHANNEL	1:10 000	2020年1月第11版	
9	84307	GAOLAN HARBOUR	1:15 000	2020年1月第3版	

### 2.Disused Chart Information

No.	Chart No.	Name	Scale	Date	Note
1	42221	DAFENG HARBOUR	1:25 000	2019年3月第3版	
2	84225	MAWAN TO SHEKOU	1:15 000	2018年12月第10版	
3	84226	APPROACHES TO XIAOCHAN ISLAND	1:15 000	2018年12月第8版	
4	84229	LINGDING FAIRWAY(Ⅲ)	1:10 000	2018年12月第10版	
5	84231	NANSHA PORT	1:10 000	2018年12月第10版	
6	84233	HUMEN CHANNEL	1:10 000	2018年12月第10版	
7	84234	DAHU CHANNEL	1:10 000	2018年12月第10版	
8	84235	NIZHOU CHANNEL	1:10 000	2018年12月第10版	
9	84307	GAOLAN HARBOUR	1:15 000	2018年12月第2版	

## 2,Marine Information

Chinese Version Only.

# INDEX

## 1,GEOGRAPHICAL INDEX

---

Bohai	Tangshan Port	(157)
	Dongying Port	(147),(158)
Yellow Sea	Shicheng Islands	(146)
	Rushankou and Approaches	(148)
	Dongjiakou Harbour and Approaches	(149)
East China Sea	Zhoushan Islands	(150)
	Dabei Islands	(151)
	Aojiangkou	(152)
	Minjiangkou and Approaches	(153)
South China Sea	Zhujiangkou	(154),(155)
	Huangmaohai	(156)


## 2,INDEX OF CHARTS AFFECTED

Chart No.	Notice No.	Notice No. ( T )
11001	146	
12001	146	
22001		157
32201		158
33001	147	
35002	148	
36001	148	
36002	149	
36144	149	
1301	146	
1304	147	
1305	148	
1306	149	
53132	150	
55001	151	
55331	151	
55511	152	
55631	152	
62001	153	
62261	153	
2310	153	
2311	153	
84206	154,155	
84213	154,155	
84214	155	
84220	154	
84225	154	
84230	155	
84303	156	




## Notices to Mariners



### 146.Yellow Sea – Shicheng Islands – Dawangjiadao Southeastwards – Obstruction

Insert  2炸弹 39°20'12"N,123°13'18"E  
Chart 11001[2020-97] 12001[2019-792] 1301[2020-97]  
Source NTM 2019-(38)-1255

### 147.Bohai Sea – Dongying Port – Wreck

Delete  2船 37°57'40".9N,119°03'59".0E  
Chart 33001[2020-122] 1304[2020-121]  
Source Tianjin Hydrographic Center


### 148.Yellow Sea – Rushankou and Approaches – Anchorage Area

Insert anchorage area boundary line and note  
"  ", joining:  
(1)36°38'24".0N,121°31'03".0E  
(2)36°38'24".0N,121°32'15".0E  
(3)36°36'39".0N,121°32'15".0E  
(4)36°36'39".0N,121°31'03".0E  
(5)position(1)above  
anchorage area boundary line and note  
" 避风  ", joining:  
(6)36°38'24".0N,121°32'15".0E  
(7)36°38'24".0N,121°33'27".0E  
(8)36°36'39".0N,121°33'27".0E  
(9)36°36'39".0N,121°32'15".0E  
(10)position(6)above

Note: 底质以软泥为主,锚地水深介于16~20m,供2万吨级以下货船候泊,待检及避风使用。

Chart 35002[2019-775] 36001[2020-100] 1305[2019-1271]  
Source Weihai Navigation Notice 005/2020

### 149.Yellow Sea – Dongjiakou Harbour and Approaches – Wreck

Insert  炸弹 35°32'00"N,119°56'24"E  
Chart 36002[2020-100] 36144[2019- ] 1306[2020-125]  
Source NTM 2019-(38)-1255

## 150. East China Sea – Zhoushan Islands – Submarine Cable


Insert	No5 submarine cable, joining:	(1) 30°01'24".9N, 121°40'28".1E (2) 30°01'26".2N, 121°40'34".0E (3) 30°01'37".0N, 121°40'58".6E (4) 30°01'50".4N, 121°41'19".2E (5) 30°03'55".4N, 121°43'42".9E (6) 30°04'33".5N, 121°45'44".4E (7) 30°04'39".0N, 121°49'13".2E (8) 30°04'39".8N, 121°49'21".6E
	No6 submarine cable, joining:	(9) 30°01'24".8N, 121°40'28".2E (10) 30°01'24".8N, 121°40'34".6E (11) 30°01'35".8N, 121°40'58".9E (12) 30°01'49".0N, 121°41'20".3E (13) 30°03'53".8N, 121°43'43".7E (14) 30°04'32".0N, 121°45'44".6E (15) 30°04'38".0N, 121°49'13".8E (16) 30°04'39".7N, 121°49'21".7E
	No7 submarine cable, joining:	(17) 30°01'24".6N, 121°40'28".3E (18) 30°01'23".5N, 121°40'35".3E (19) 30°01'34".0N, 121°40'59".6E (20) 30°01'48".0N, 121°41'22".0E (21) 30°03'52".3N, 121°43'44".5E (22) 30°04'30".6N, 121°45'45".1E (23) 30°04'36".8N, 121°49'14".2E (24) 30°04'39".5N, 121°49'21".7E


**Note:** 海缆两侧最外侧外延 100m 为海缆保护区。禁止在海缆保护区内从事挖砂、钻探、打桩、抛锚、拖锚、底拖捕捞、张网、养殖或者其他可能破坏海缆安全的海上作业。

**Chart** 53132(9~16)[2020-130]

**Source** Zhejiang Navigation Notice 005/2019

## 151. East China Sea – Dabai Islands – Approaches to Tiejiao – Buoyage

Insert	(4)  莫(0)黄 12s(同闪)	(1) 27°41'15".0N, 121°03'15".4E
	(5)  莫(0)黄 12s(同闪)	(2) 27°40'29".6N, 121°03'16".2E
	(6)  莫(0)黄 12s(同闪)	(3) 27°40'28".9N, 121°02'25".2E

(7)  莫(0)黄12s(同闪)

(4)27°41'14".3N,121°02'24".3E

Note: 瑞测4、5、6、7号灯浮同步闪光。

Chart 55001(1)[2020-81] 55331[2019-903]


List of Lights CNP82/2019~2020[5811385.04] [5811385.05] [5811385.06] [5811385.07]

Source East China Sea Aids 018/2019

### 152.East China Sea – Aojiangkou – Aids

Delete (13-1)  闪(2)绿6s9.9m4M(同闪)

(1)27°35'27".6N,120°36'13".6E

(14-1)  闪(2)红6s9.9m4M(同闪)

(2)27°35'20".1N,120°36'07".3E

Insert (1)  定红

(3)27°35'17".2N,120°36'09".0E

(2)  定红

(4)27°35'17".5N,120°36'07".8E

(3)  快黄


(5)27°35'18".5N,120°36'10".3E

(4)  快黄

(6)27°35'20".3N,120°36'07".0E

(5)  闪红4s(同闪)

(7)27°35'20".7N,120°36'10".2E

(6)  闪红4s(同闪)


(8)27°35'21".2N,120°36'09".1E

(7)  定绿


(9)27°35'23".5N,120°36'11".1E

(8)  定绿

(10)27°35'24".0N,120°36'10".0E

(9)  闪绿4s(同闪)

(11)27°35'26".3N,120°36'12".1E

(10)  闪绿4s(同闪)

(12)27°35'26".8N,120°36'10".9E

(11)  快黄

(13)27°35'28".4N,120°36'13".3E

(12)  快黄

(14)27°35'29".2N,120°36'10".8E

(13)  定红

(15)27°35'29".9N,120°36'13".3E

(14)  定红

(16)27°35'30".3N,120°36'12".1E

Note: 鳌江特大桥5、6、9、10号桥涵标同步闪光。

Chart 55511(1,2;3,6,7,10,11,14,15)[2018-421] 55631(1,2;3,10,15)[2019-1036]

List of Lights CNP82/2019~2020[5811850.131] [5811850.141] [5811855.01] [5811855.02] [5811855.03] [5811855.04] [5811855.05] [5811855.06] [5811855.07] [5811855.08] [5811855.09] [5811855.10] [5811855.11] [5811855.12] [5811855.13] [5811855.14]

Source East China Sea Aids 018/2019

### 153.East China Sea – Minjiangkou and Approaches – Wreck

Delete 概位:  19 (2006)  
船骸

26°08'10".8N,119°50'53".8E

Chart 62001[2019-1365] 62261[2019-1279] 2310[2019-1363] 2311[2019-1366]

Source Shanghai Hydrographic Center

#### 154.South China Sea – Zhujiangkou – Buoyage

Move (1)  闪(2)绿6s from: (1)22°30'31".7N,113°51'22".8E

to: (2)22°30'34".8N,113°51'25".2E

Chart 84206〔2020-39〕 84213〔2020-8〕 84220〔2020-8〕 84225〔2020-〕

List of Lights CNP83/2019~2020〔7410765.01〕

Source Nanhai Aids 063/2019

#### 155.South China Sea – Zhujiangkou – Lingdingyang – Buoyage

Insert (J1)  莫(P)黄12s (1)22°33'23".9N,113°42'13".0E

(J2)  莫(P)黄12s (2)22°32'45".5N,113°38'57".5E

Chart 84206〔2020-154〕 84213(1)〔2020-154〕 84214〔2019-1398〕

84230(1)〔2019-1398〕

List of Lights CNP83/2019~2020〔7411905.01〕〔7411905.02〕

Source NTM 2019-(36)-1210

#### 156.South China Sea – Huangmaohai – Yamen Channel – Buoyage

Insert  闪(2)黄6s 22°12'15".4N,113°06'01".2E

Chart 84303〔2019-〕

Source NTM 2019-(38)-1268

# Temporary Notices

## 157. Bohai Sea – Tangshan Port – Construction (T)

**Date** December 31, 2019 to May 31, 2021

**Area** joining: (1) 39°02'00".0N, 118°56'54".8E  
(2) 38°58'21".8N, 118°56'54".6E  
(3) 38°57'06".0N, 118°52'42".0E  
(4) 39°02'00".0N, 118°52'42".0E  
(5) position (1) above

**Note:** Keep watching on VHF ch. 09&16. Vessels should contact with the operating vessel.

Tel: 18667118232.

**Chart** 22001

**Source** Tangshan Navigation Notice 156/2019&003/2020

## 158. Bohai Sea – Dongying Port – Construction (T)

**Date** May 9, 2018 to June 30, 2020

**Area** joining: (1) 38°07'31".0N, 118°57'23".9E  
(2) 38°07'06".9N, 118°57'41".4E  
(3) 38°06'19".0N, 118°56'06".7E  
(4) 38°06'35".8N, 118°55'36".3E  
(5) position (1) above

**Note:** Keeping watch on VHF ch. 16&17. Vessels should contact with the operating vessel.  
Mariners are advised to navigate with caution and keep a safe distance off the operating vessel.

**Chart** 32201

**Source** Dongying Navigation Notice 031/2018&004/2020

Blank Page

## Disabled Temporary Notice List

### (1) Bohai Sea

987/2019	Laizhou Gulf	Drilling(T)
1062/2019	Tianjin Port	Pier Construction(T)
1120/2019	Dongying Port	Drilling(T)
1382/2019	Tangshan Port	Dredging(T)
1408/2019	Tangshan Port	Drilling(T)
1441/2019	Huanghua Port	Drilling(T)

### (2) Yellow Sea

1138/2019	Lianyungang Port and Approaches	Dredging(T)
1210/2019	Guanhekou and Approaches	Submarine Cable(T)
1236/2019	Lianyungang Port	Dredging(T)
1415/2019	Qingdao Port	Water Intake Construction(T)

### (3) East China Sea

155/2019	Jiaxing Port	Berth Construction(T)
207/2019	Meizhou Bay	Berth Construction(T)
646/2019	Zhoushan Port	Pier Construction(T)
886/2019	Zhoushan Islands	Pier Construction(T)
1123/2019	Lingjiang River	Work(T)
1213/2019	Hangzhou Gulf	Dredging(T)

### (4) South China Sea

1080/2019	Approaches to Lingao	Lightering(T)
-----------	----------------------	---------------

## INDEX OF TEMPORARY NOTICES IN FORCE

### (1) Bohai Sea

383/2010	Tianjin Port	Buoyage(T)
412/2019	Dongying Port	Construction(T)
837/2019	Huludao Port	Dredging(T)
947/2019	Tianjin port	Pier Construction(T)
1063/2019	Tianjin Port	Construction(T)
1184/2019	Dongying Port	Construction(T)
1205/2019	Tianjin Port	Fairway Construction(T)
1234/2019	Dongying Port	Pipeline Construction(T)
1314/2019	Qinhuangdao Port	Pier Construction(T)
1334/2019	Yingkou Port	Buoyage(T)
1335/2019	Panjin Port	Buoyage(T)
1336/2019	Jinzhou Port	Buoyage(T)
1337/2019	Jinzhou Port	Pier Construction(T)
1338/2019	Huludao Port	Buoyage(T)
1339/2019	Dongying Port	Drilling(T)
1383/2019	Dongying Port	Drilling(T)
1384/2019	Laizhou Gulf	Construction(T)
1405/2019	Changxingdao	Buoyage(T)
1406/2019	Liaodong Gulf	Construction(T)
1407/2019	Tangshan Port	Construction(T)
1409/2019	Tianjin Port	Construction(T)
1410/2019	Dongying Port	Construction(T)
1411/2019	Dongying Port	Construction(T)
1412/2019	Weifang Port	Buoyage(T)
1413/2019	Yantai Port	Buoyage(T)
1414/2019	Yantai Port	Buoyage(T)
1439/2019	Qinhuangdao Port	Buoyage(T)
1440/2019	Qinhuangdao Port Southeastwards	Pier Construction(T)
1442/2019	Laizhou Gulf	Seismic Exploration(T)
10/2020	Huludao Port	Buoyage(T)
11/2020	Tangshan Port	Construction(T)
12/2020	Tangshan Port	Construction(T)
43/2020	Tangshan Port	Surveying(T)
44/2020	Tianjin Port	Drilling(T)
45/2020	Tianjin Port	Breakwater Construction(T)



60/2020	Tianjin Port	Dredging(T)
83/2020	Tianjin Port	Dredging(T)
84/2020	Tianjin Port	Dredging(T)
85/2020	Tianjin Port	Dredging(T)
86/2020	Huanghua Port	Dredging(T)
87/2020	Huanghua Port	Dredging(T)
103/2020	Tianjin Port	Berth Construction(T)
104/2020	Tianjin Port	Construction(T)
105/2020	Laizhou Gulf	Construction(T)
133/2020	Tangshan Port	Construction(T)
134/2020	Western of Bohai Strait	Pipeline Construction(T)
135/2020	Bohai Strait	Construction(T)
157/2020	Tangshan Port	Construction(T)
158/2020	Dongying Port	Construction(T)

(2) Yellow Sea

506/2012	Lianyungang Port	V-AIS(T)
896/2012	Shidao Port	Fairway(T)
584/2017	Xinyang Port	Lightbeacon(T)
922/2017	Rizhao Port	Caisson Storage Area(T)
967/2017	Sheyanghekou	Lightbeacon(T)
871/2018	Yancheng Port	Construction(T)
1161/2018	Dalian	Revetment Construction(T)
1284/2018	Yancheng Port	Dredging(T)
1393/2018	Binhai Port and Approaches	Pier Construction(T)
299/2019	Rizhao Port	Fairway Construction(T)
624/2019	Qingdao Port	Construction(T)
625/2019	Lianyungang Port	Breakwater Construction(T)
626/2019	Lianyungang Port	Breakwater Construction(T)
801/2019	Rizhao Port	Dredging(T)
802/2019	Rizhao Port	Dredging(T)
803/2019	Lianyungang Port	Breakwater Construction(T)
990/2019	Qingdao Port	Dredging(T)
1043/2019	Yancheng port	Dredging(T)
1067/2019	Rizhao Port	Construction(T)
1102/2019	Dafeng Port	Work(T)
1137/2019	Haizhou Gulf	Pier Construction

1139/2019	Guanhekou and Approaches	Work(T)
1140/2019	Guanhekou and Approaches	Work(T)
1141/2019	Pingtuyang	Work(T)
1157/2019	Rizhao Port	Fairway Construction(T)
1209/2019	Xuwei Harbour	Work(T)
1284/2019	Lianyungang Port and Approaches	Breakwater Construction(T)
1315/2019	Yantai Port	Dredging(T)
1385/2019	Qingdao Port	Dredging(T)
1404/2019	Zhuanghe Port	Buoyage(T)
1416/2019	Lianyungang Port	Work(T)
1438/2019	Dalian Port	Construction(T)
13/2020	Qingdao Port	Pier Construction(T)
14/2020	Sheyang Port Southwestwards	Work(T)
25/2020	Qingdao Port	Pier Construction(T)
26/2020	Binhai Port	Dredging(T)
41/2020	Yalujiang	Buoyage(T)
42/2020	Dandong Port	Buoyage(T)
46/2020	Qingdao Port	Fairway Expansion(T)
106/2020	Rizhao Port	Pier Construction(T)
107/2020	Rizhao Port	Pier Construction(T)
108/2020	Rizhao Port	Breakwater Construction(T)
132/2020	Northern of Yellow Sea	Construction(T)
136/2020	Qingdao Port	Dredging(T)

(3) East China Sea & Taiwan Strait

304/2002	Xiamen Port	Mooring buoy(T)
322/2003	Zhoushan	Mooring buoy(T)
22/2004	Changjiangkou	Anchorage Area(T)
148/2004	Changjiangkou	Dumping ground(T)
543/2007	Zhoushan Islands	Anchorage Area(T)
1079/2007	Zhejiang Coastal	Mooring buoy(T)
894/2009	Fujian Coastal	Navigable Fairway(T)
925/2009	Fujian Coastal	Anchorage(T)
698/2010	Fuzhou Port	Lightbeacon(T)
702/2010	Quanzhou Bay	Lightbeacon(T)
889/2010	Quanzhou Bay	LightBeacon(T)
1016/2010	Sanmen Bay	Buoyage(T)

1220/2010	Zhoushan Islands	Anchorage(T)
68/2012	Changjiangkou	Bridge Navigation(T)
1524/2012	Changjiangkou	Lightbeacon(T)
282/2017	Lingjiang	Bridge Opening Mark(T)
525/2017	Wenzhou Port	Lightbeacon(T)
798/2017	Wenzhou Port	Lightbeacon(T)
1234/2017	Jiaojiang River	Lightbeacon(T)
1235/2017	Quanzhou Bay	Dredging(T)
1236/2017	Xiamen Port	Lightbeacon(T)
1338/2017	Mingjiang River	Lightbeacon(T)
235/2018	Minjiang River	Anchorage(T)
256/2018	Quanzhou Bay	Berth Construction(T)
331/2018	Wwitou Bay and Approaches	Construction(T)
510/2018	Dongshan Bay	Pier Construction(T)
1509/2018	Changjiangkou and Approaches	Fetching and Filling
1558/2018	Xinghua Bay	Construction(T)
1590/2018	Zhoushan Port	Surveying(T)
1619/2018	Changjiangkou and Approaches	Construction(T)
24/2019	Hangzhou Gulf	Berth Construction(T)
30/2019	Approaches to Southern Xiang'an	Construction(T)
31/2019	Approaches to Southern Xiang'an	Construction(T)
96/2019	Quanzhou Bay	Bridge Construction(T)
341/2019	Changjiangkou and Approaches	Construction(T)
347/2019	Shijing	Bridge Construction(T)
348/2019	Xiamen Port	Dredging(T)
478/2019	Changjiangkou and Approaches	Dredging(T)
490/2019	Zhoushan Port	Pier Construction(T)
495/2019	Xiamen Port	Fairway Construction(T)
585/2019	Changjiangkou and Approaches	Pipeline Work(T)
589/2019	Zhoushan Port	Surveying(T)
595/2019	Meizhou Bay	Work(T)
630/2019	Xiamen Port	Work(T)
666/2019	Ningbo Port	Pier Construction(T)
734/2019	Pinghai Bay	Work(T)
736/2019	Xiamen Port	Reef Exploding(T)
761/2019	Xiamen Port	Bridge Construction(T)
762/2019	Xiamen Port	Work(T)

780/2019	Zhoushan Islands	Fetching and Filling(T)
805/2019	Zhoushan Islands	Work(T)
842/2019	Zhoushan Islands	Bridge Construction(T)
844/2019	Zhoushan Port	Surveying(T)
845/2019	Zhoushan Port	Surveying(T)
846/2019	Zhoushan Port	Surveying(T)
847/2019	Zhoushan Port	Surveying(T)
848/2019	Zhoushan Port	Surveying(T)
849/2019	Zhoushan Port	Pier Construction(T)
850/2019	Zhoushan Port	Surveying(T)
851/2019	Zhoushan Port	Pier Construction(T)
888/2019	Weitou Bay	Berth Construction(T)
925/2019	Approaches to Nanri Island	Work(T)
927/2019	Xiamen Port	Bridge Construction(T)
994/2019	Wenzhou Bay	Pier Construction(T)
1014/2019	Zhoushan Islands	Dredging(T)
1015/2019	Yongjiang River	Dredging(T)
1018/2019	Xiangshan Port	Work(T)
1019/2019	Wenzhou Port	Construction(T)
1020/2019	Approaches to Nanri Island	Submarine Cable(T)
1070/2019	Zhoushan Islands	Pier Construction(T)
1072/2019	Zhoushan Port	Work(T)
1103/2019	Yongjiangkou	Drilling(T)
1104/2019	Zhoushan Port	Work(T)
1106/2019	Zhoushan Port	Dredging(T)
1107/2019	Zhoushan Port	Surveying(T)
1110/2019	Feiyunjiangkou	Cofferdam Construction(T)
1111/2019	Shenhu Bay	Work(T)
1112/2019	Maluan Bay	Reclamation(T)
1122/2019	Zhoushan Islands	Work(T)
1124/2019	Xinghua Bay	Submerged Pipeline(T)
1142/2019	Zhoushan Islands	Work(T)
1143/2019	Zhoushan Port	Surveying(T)
1211/2019	Changjiangkou and Approaches	Work(T)
1212/2019	Hangzhou Gulf	Dredging(T)
1214/2019	Hangzhou Gulf	Work(T)
1215/2019	Zhoushan Port	Demolition(T)

1216/2019	Approaches to Dayu Island	Geological Exploration(T)
1237/2019	Zhoushan Port	Surveying(T)
1238/2019	Zhoushan Port	Surveying(T)
1239/2019	Fuzhou Port	Pier Construction(T)
1240/2019	Xinghua Bay	Work(T)
1265/2019	Yongning River	Bridge Construction(T)
1266/2019	Xiamen Port and Approaches	Geological Exploration(T)
1267/2019	Xiamen Port and Approaches	Geological Exploration(T)
1268/2019	Approaches to Zhenhaijiao	Breakwater Construction(T)
1285/2019	Taizhou Port	Pier Construction(T)
1286/2019	Oufeitan	Cofferdam Construction(T)
1287/2019	Xinghua Bay	Construction(T)
1316/2019	Zhoushan Port	Work(T)
1317/2019	Zhoushan Port	Dredging(T)
1318/2019	Zhoushan Islands	Pier Construction(T)
1319/2019	Zhoushan Islands	Pier Construction(T)
1320/2019	Qimen Port	Bridge Construction(T)
1321/2019	Meizhou Bay	Cofferdam Construction(T)
1340/2019	Zhoushan Islands	Breakwater Construction(T)
1341/2019	Yongjiang River	Construction(T)
1342/2019	Zhoushan Port	Dredging(T)
1343/2019	Approaches to Yuhuandao	Pier Construction(T)
1344/2019	Quanzhou Bay and Approaches	Dredging(T)
1345/2019	Xiamen Port and Approaches	Work(T)
1386/2019	Wenzhou Port	Bridge Construction(T)
1387/2019	Wenzhou Port	Construction(T)
1388/2019	Meizhou Bay	Bridge Construction(T)
1417/2019	Changjiangkou and Approaches	Operating Area(T)
1418/2019	Jiaying Port	Pier Construction(T)
1419/2019	Zhoushan Islands	Work(T)
1420/2019	Zhoushan Islands	Work(T)
1421/2019	Zhoushan Islands	Bridge Construction(T)
1422/2019	Zhoushan Islands	Bridge Construction(T)
1423/2019	Ningbo Port	Pier Construction(T)
1424/2019	Zhoushan Port	Dredging(T)
1425/2019	Zhoushan Port	Dredging(T)
1426/2019	Fuzhou Port	Berth Construction(T)

1443/2019	Zhoushan Islands	Bridge Construction(T)
1444/2019	Zhoushan Port	Pipeline Work(T)
1445/2019	Tantoushan Northwestwards	Work(T)
1446/2019	Xinghua Bay	Berth Construction(T)
1447/2019	Meizhou Bay	Dredging(T)
1448/2019	Meizhou Bay	Dredging(T)
1449/2019	Quanzhou Bay	Dredging(T)
1450/2019	Quanzhou Bay	Cofferdam Construction(T)
15/2020	Zhoushan Port	Dredging(T)
16/2020	Xiangshan Port	Construction(T)
17/2020	Shipu Port	Surveying(T)
27/2020	Hangzhou Gulf	Pier Construction(T)
28/2020	Dayangshan and Approaches	Cofferdam Construction(T)
29/2020	Zhoushan Islands	Reclamation(T)
30/2020	Zhoushan Port	Work(T)
31/2020	Xiangshan Port	Work(T)
32/2020	Meizhou Bay	Work(T)
47/2020	Changjiangkou and Approaches	Fetching and Filling(T)
48/2020	Taizhou Bay	Pier Construction(T)
49/2020	Taizhou Islands	Work(T)
50/2020	Wenzhou Port	Bridge Construction(T)
51/2020	Haitan Island	Reconnaissance(T)
61/2020	Zhoushan Islands	Construction(T)
62/2020	Zhoushan Islands	Geological Exploration(T)
63/2020	Zhoushan Port	Surveying(T)
64/2020	Zhoushan Port	Pier Construction(T)
65/2020	Approaches to Shichengcun	Work(T)
88/2020	Qidong Port	Dredging(T)
89/2020	Approaches to Donghai Bridge	Work(T)
90/2020	Hangzhou Gulf	Construction(T)
91/2020	Zhoushan Port	Dredging(T)
92/2020	Zhoushan Port	Surveying(T)
93/2020	Zhoushan Port	Surveying(T)
94/2020	Zhoushan Port	Surveying(T)
95/2020	Oujiang Entrance	Reconnaissance(T)
96/2020	Wenzhou Port	Bridge Construction(T)
109/2020	Zhoushan Islands	Reef exploding(T)

110/2020	Ningbo Port	Surveying(T)
111/2020	Zhoushan Port	Work(T)
112/2020	Approaches to Nanridao	Install Construction(T)
113/2020	Meizhou Bay	Berth Construction(T)
114/2020	Anhai Bay	Bridge Construction(T)
115/2020	Xiamen Bay	Reclamation(T)
137/2020	Changjiangkou and Approaches	Fairway Testing(T)
138/2020	Donghai Bridge	Construction(T)
139/2020	Zhoushan Islands	Pier Construction(T)
140/2020	Zhoushan Islands	Fetching and Filling(T)
141/2020	Jiaojiang River	Pier Construction(T)
142/2020	Approaches to Nanridao	Submarine Cable(T)
143/2020	Meizhou Bay	Dredging(T)

(4)South China Sea & Beibu Gulf

419/2003	Guangzhou Port	Anchorage Area(T)
210/2004	Zhujiangkou	Wreck(T)
204/2005	Zhanjiang Port	Wreck(T)
416/2006	Approaches to Daxingshanjiao	Wreck(T)
737/2009	Zhujiangkou	Anchorage Area(T)
852/2009	Zhujiangkou	Buoyage(T)
243/2011	Zhuhai Port Southwestwards	Buoyage(T)
786/2011	Zhanjiang Port	V-AIS(T)
843/2011	Approaches to Wailuomen Channel	Buoyage(T)
228/2012	Chaozhou Port	Buoyage(T)
352/2012	Zhujiangkou	Buoyage(T)
1171/2012	Shenzhen Port	Buoyage(T)
1724/2012	Zhujiangkou	Buoyage(T)
219/2013	Yangpu Port	Lightbeacon(T)
269/2013	Zhujiang	AIS(T)
494/2013	Approaches to Zhelangjiao	Lighthouse(T)
1104/2013	Zhujiangkou	Buoyage(T)
1217/2013	Fangcheng Port	Lightbeacon(T)
1315/2013	Beihai New Harbour	Lightbeacon(T)
1435/2013	Zhujiangkou	Lightbeacon(T)
1457/2013	Zhanjiang Port	Lightbeacon(T)
1487/2013	Jinghai Bay And Approaches	Safety Operation Area(T)

1489/2013	Aojiao Anchorage Southwestwards	Safety Operation Area(T)
37/2014	Approaches to Haimen Bay	Lightbeacon(T)
39/2014	Zhanjian Port	Buoyage(T)
545/2014	Approaches to Shantou Port	Lightbeacon(T)
655/2014	Zhujiangkou	Buoyage(T)
1128/2014	Zhanjiang Port	Lightbeacon(T)
1132/2014	Tieshan Port	Safety Operation Area(T)
1168/2014	Zhujiangkou	Buoyage(T)
1228/2014	Guangzhou Port	V-AIS(T)
1362/2014	Leizhou Peninsula Eastwards	Lightbeacon(T)
129/2015	Zhuhai Port	Buoyage(T)
130/2015	Zhuhai Port	Buoyage(T)
596/2015	Zhujiangkou	Lightbeacon(T)
597/2015	Zhujiangkou	Buoyage(T)
787/2015	Fangcheng Port	Lightbeacon(T)
806/2015	Dachen Bay	Lightbeacon(T)
807/2015	Shantou Port	Lightbeacon(T)
1053/2015	Naozhou Island Westwards	Buoyage(T)
1174/2015	Tieshan Port	Buoyage(T)
419/2016	Zhujiangkou	Lighthouse(T)
506/2016	Maoming	Buoyage(T)
526/2016	Maoming	Buoyage(T)
527/2016	Maoming	Buoyage(T)
598/2016	Zhujiangkou	Buoyage(T)
666/2016	Zhujiangkou	Buoyage(T)
698/2016	Zhujiangkou	Buoyage(T)
730/2016	Guangzhou Nanshaqu	Buoyage(T)
909/2016	Zhujiangkou	Buoyage(T)
1093/2016	Zhujiangkou	Buoyage(T)
1094/2016	Zhujiangkou	Buoyage(T)
1139/2016	Zhujiangkou	Lightbeacon(T)
1140/2016	Zhujiangkou	Lightbeacon(T)
1141/2016	Maoming Port And Approaches	Lightbeacon(T)
1184/2016	Daya Bay	Buoyage(T)
1185/2016	Daya Bay	Buoyage(T)
1200/2016	Guangzhou Port	Buoyage(T)
1201/2016	Shuidong Harbour	Lightbeacon(T)



1287/2016	Zhujiangkou	Lightbeacon(T)
18/2017	Guangzhou Port	Buoyage(T)
394/2017	Approaches Beijin Port	Buoyage(T)
395/2017	Beijin Port	Buoyage(T)
396/2017	Zhanjiang Port	Buoyage(T)
557/2017	Maoming Port and Approaches	Buoyage(T)
591/2017	Qinzhou Bay	Lighthouse(T)
725/2017	Zhujiangkou	Construction(T)
870/2017	Beihai Port	Buoyage(T)
871/2017	Beihai Port	Buoyage(T)
872/2017	Beihai Port	Lighthouse(T)
936/2017	Rongjiang	Bridge Construction(T)
303/2018	Zhujiangkou	Bridge Construction(T)
1444/2018	Zhujiangkou	Bridge Construction(T)
279/2019	Tieshan Port	Construction(T)
351/2019	Daya Bay	Pier Construction(T)
390/2019	Basuo Port	Reclamation(T)
423/2019	Basuo Port	Construction(T)
453/2019	Zhujiangkou	Bridge Construction(T)
518/2019	Haokou Port	Pier Construction(T)
538/2019	Zhujiangkou	Work(T)
552/2019	Zhujiangkou	Lightering(T)
596/2019	Zhujiangkou	Cofferdam Construction(T)
597/2019	Approaches to Hailing Island	Submarine Cable(T)
598/2019	Zhanjiang Port	Pier Construction(T)
632/2019	Yangjiang Port	Work(T)
669/2019	Basuo Port	Work(T)
740/2019	Zhanjiang Port	Bridge Construction(T)
763/2019	Approaches to Hailing Island	Pipeline Work(T)
764/2019	Approaches to Hailing Island	Work(T)
807/2019	Rongjiang Channel	Bridge Construction(T)
810/2019	Tieshan Port	Construction(T)
854/2019	Bohe Port and Approaches	Work(T)
855/2019	Donghai Island and Approahces	Fetching and Filling(T)
890/2019	Guang'ao Harbour	Work(T)
892/2019	Zhujiangkou	Construction(T)
930/2019	Zhujiangkou	Pier Construction(T)

956/2019	Zhanjiang Port	Dredging(T)
957/2019	Fangcheng Port	Berth Construction(T)
958/2019	Hainan Island	Lightering(T)
1046/2019	Fangcheng Port	Berth Construction(T)
1077/2019	Maoming Port	Reclamation(T)
1078/2019	Zhanjiang Port	Work(T)
1079/2019	Qinzhou Port	Berth Construction(T)
1089/2019	Haimen Port	Pulling Work & Traffic Control(T)
1090/2019	Zhanjiang Port	Work(T)
1113/2019	Yangjiang Port	Work(T)
1125/2019	Yangjiang Port	Dredging(T)
1144/2019	Shantou Port	Bridge Construction(T)
1186/2019	Approaches to Shaba	Submerged Pipeline(T)
1187/2019	Fangcheng Port	Berth Construction(T)
1217/2019	Zhujiang River	Anchorage(T)
1241/2019	Shantou Port	Dredging & Exploding(T)
1242/2019	Shantou Port	Construction(T)
1243/2019	Shantou Port	Construction(T)
1244/2019	Honghai Bay	Construction(T)
1245/2019	Honghai Bay	Construction(T)
1246/2019	Yantian Harbour	Construction(T)
1247/2019	Qinzhou Port	Dredging(T)
1288/2019	Yangjiang Port	Submarine Cable(T)
1322/2019	Huizhou Port	Work(T)
1323/2019	Approaches to Shapa	Work(T)
1346/2019	Honghai Bay	Pier Construction(T)
1347/2019	Zhujiang River	Work(T)
1348/2019	Qiongzhou Strait	Work(T)
1349/2019	Hainan Island	Reclamation(T)
1389/2019	Jinghai Port	Dredging(T)
1390/2019	Huizhou Port	Pier Construction(T)
1391/2019	Qinzhou Port	Fairway Construction(T)
1427/2019	Tieshan Port	Fairway Construction(T)
1451/2019	Jieshi Bay	Work(T)
1452/2019	Approaches to Lingao	Lightering(T)
18/2020	Shekou Port	Reconnaissance(T)
19/2020	Qinzhou Port	Dredging(T)

52/2020	Zhanjiang Port	Sand Fetching(T)
53/2020	Fangcheng Port	Berth Construction(T)
54/2020	Fangcheng Port	Berth Construction(T)
66/2020	Zhujiangkou	Pier Construction(T)
67/2020	Zhujiangkou	Construction(T)
68/2020	Zhanjiang Port and Approaches	Work(T)
69/2020	Zhanjiang Port and Approaches	Work(T)
70/2020	Fangcheng Port	Construction(T)
71/2020	Fangcheng Port	Dredging(T)
72/2020	Fangcheng Port	Dredging(T)
73/2020	Zhenzhu Port Westwards	Work(T)
74/2020	Hainan Island	Work(T)
116/2020	Honghai Bay	Work(T)
117/2020	Dapeng Bay	Construction(T)
118/2020	Qinzhou Port	Fairway Expansion(T)
119/2020	Fangcheng Port	Dredging(T)
144/2020	Approaches to Nanao Island	Work(T)
145/2020	Approaches to Wailuomen Channel	Installation(T)

# HYDROGRAPHIC INFORMATION REPORT SHEET

Name(s) of report sender(s) .....

Mailing address .....

Subject .....

Geographical area .....

Position or area limit ("PA" indicated if applicable) .....

.....

Affected chart(s)/publication(s) .....

Details:

Suggestion(s)/request(s) .....

.....

Signature :

Date:

# HYDROGRAPHIC INFORMATION REPORT SHEET

## INSTRUCTIONS

### 1. Extent of Information to be reported:

a) Discovery or the changes in position, range, depth of uncovered reefs, shoals, wrecks or other obstructions.

b) Discovery or changes of floating objects (e.g buoys, mooring buoys, large scale fishing stakes, floating shipwrecks), magnetic anomalies, discolored water or breakers.

c) Establishments or changes of navigation facilities.

d) Establishments or changes of mooring or berthing facilities (e.g. piers, submarine cables, overhead cables, mooring buoys, breakwaters).

e) Changes in the limit of fairway, anchorages or sailing route.

f) Shortcomings in Chinese coastal port and fairway charts and other relative publications.

### 2. Instructions:

a) Measuring instrument, methods and time should be specified in expressing the location or scope; and the coordinate system should be indicated (1954 Beijing coordinate system or WGS-84 coordinate system).

b) When position expressed in bearing and distance, the origin should be specified; and when position expressed in latitude and longitude, the number, edition and publisher of chart referred to should be specified.

c) Measuring instrument, methods and time of the obstruction or shoal soundings should be indicated. In addition, the sounding datum and whether it makes corrections for the height of the tide should also be indicated.

d) Elevation of a navigational mark should be accompanied by the datum it referred to, and height of a light should indicate whether it refers to that of the top or that of the center.

e) The report should be signed and affix the official seal.

### 3. Remarks:

a) The information reported will be checked upon our receipt and then used to the best advantage which may mean inclusion in due weekly edition of *Notices to Mariners*. Certain amount of compensation will be given to the report senders.

b) Please send the report to Shanghai MSA Survey and Mapping Office. Address: 82 Lane 7, Gongqing Road, Yangpu District, Shanghai.