



NOTICES TO MARINERS

Issue No.21 (Total No.972)

Notice No.571-625

25 May 2020

CONTENTS

- I Sailing Bulletin
- II Index
- III Notices to Mariners
- IV Temporary Notices

In order to keep navigation safety and make Chinese coastal port and fairway Charts modify timely and accurately, mariners are requested to inform the china MSA immediately of the discovery of new danger, or changes or defects in aids to navigation and of shortcomings in Chinese coastal port and fairway charts or publications. Copies of Navigational warning, Sailing information, and Dynamic aids condition should be sent to Tianjin, Shanghai and Guangdong MSA timely. Departments and mariners may contact Shanghai Marine Chart Press Center or Tianjin, Shanghai and Guangdong MSA to get subscribing information. The Notices to Mariners can also be made through the following websites.

In addition to postal methods, the following additional communication facilities are available:

| | |
|--|--|
| Tianjin MSA Survey and Mapping Office: | E-mail: hcdd@tjmsa.gov.cn Phone: +86(0)22 58873986 Fax: +86(0)22 58873988 |
| Shanghai Marine Chart Press Center: | E-mail: gztg@shchart.cn Phone: +86(0)21 65806556 Fax: +86(0)21 65697997 |
| Guangdong MSA Survey and Mapping Office: | E-mail: hcmail@gdmsa.gov.cn Phone: +86(0)20 89320335 Fax: +86(0)20 89320336 |
| China MSA Nautical Charts&Books Publisher: | Web: www.chart.msa.gov.cn |

The Maritime Safety Administration of the People's Republic of China

Explanatory Notes

1. The Notices which publish the information about essential changing feature of Chinese coastal sea area and works at sea, is mainly used to correct the Chinese coastal port and fairway Charts and offer navigation safety information for mariners.
2. The information published in the notice origins from the marine information, the navigational warning, aids dynamics as well as the hydrographic achievements, which are issued by Maritime Administration. The additional source comes from shipping, fairway, sea, Harbour affairs, and fishing politics department.
3. The Notices include the Sailing Bulletin, the Notices to Mariners and Temporary Notices.
 - a) Sailing Bulletin announces rules and regulations of navigation, the printing, correcting and cancellation of publication, and the marine information which is promulgate by MSA and has important relationship which navigation safety. It is not used to correct the Charts.
 - b) The Notices to Mariners is used for user to correct related Chinese coastal port and fairway Charts. The number in parentheses behind the Chart No. indicates that only parts of the Notices related to this chart. The number in square bracket illustrated the previous update notice information.
 - c) The Temporary Notices published for the temporary establishment, cancellation, variation as well as works at sea. The Chart No. lists for user's convenience when mariners look up for the details.
4. Geographical position refer to the horizontal datum of the current edition of each affected chart. The 2000 national geodetic coordinate system which we adopt equals to WGS-84 world geodetic coordinate system in usage. The sounding datum refers to the level of Lowest Astronomical Tide and the elevation uses 1985 national vertical datum. Bearings are true reckoned clockwise from 000° to 359°. Those relating to lights are from seaward. The height of the lighthouse or light beacon is referred to Mean High Water Springs.
5. For symbols used in the Notices to Mariners, see GB12319-1998.
6. The unit in the Notices complies with the international standard unit of measurement, with the Chinese characters replaced by symbol and alphabet, such as degrees (°), minutes (') and seconds ("), meters (m), kilometers (km) or nautical miles (M).

SAILING BULLETIN

1, Marine Information

Chinese Version Only.

INDEX

1,GEOGRAPHICAL INDEX

| | | |
|----------------|--------------------------------|-------------------------------|
| Bohai | Tangshan Port | (571),(590),(591) |
| | Tianjin Port | (592),(593) |
| | Laizhou Gulf | (594),(595) |
| Yellow Sea | Qingdao Port | (596) |
| | Rizhao Port | (598) |
| | Sheyanghekou and Approaches | (599) |
| | Lvsi Port Northeastwards | (572) |
| East China Sea | Changjiangkou and Approaches | (600) |
| | Huangpu River | (601) |
| | Hangzhou Gulf | (602) |
| | Zhoushan Islands | (603) |
| | Ningbo Port | (604) |
| | Yongjiang River | (605),(606),(607),(608),(609) |
| | Zhoushan Port | (610),(611) |
| | Approaches to Daxie Island | (612) |
| | Qimen Port | (613) |
| | Taizhou Port | (614) |
| | Approaches to Dongtou Island | (573) |
| | Aojiangkou and Approaches | (574) |
| | Aojiang River | (575) |
| | Huangqi Bay Southwestwards | (576) |
| | Dinghai Bay Southeastwards | (577) |
| Dinghai Bay | (578) | |
| Taiwan Strait | Nan'ao Island Southeastwards | (579) |
| | Taiwan Shoal | (580) |
| | Nanpeng Islands Southeastwards | (581) |

| | | |
|-----------------|-------------------------------|-------------------------|
| South China Sea | Approaches to Jinghai Bay | (615) |
| | Approaches to Shibeishanjiao | (616) |
| | Huizhou Port | (617),(618) |
| | Zhujiangkou | (582),(583),(584),(585) |
| | | (586),(619) |
| | Sanzao Island Southwards | (620) |
| | Approaches to Hailing Island | (621) |
| | Hailing Island Southwestwards | (622),(623) |
| | Maoming Port | (587) |
| | Leizhou Peninsula | (624) |
| Beibu Gulf | Weizhou Island Southweatwards | (588) |
| | Tieshan Port | (625) |
| | Chart Correction | (589) |
| | Correction | (590) |

2,INDEX OF CHARTS AFFECTED

| Chart No. | Notice No. | Notice No. (T) |
|-----------|------------|------------------|
| 22001 | 571 | 592 |
| 22122 | 571 | 591,592 |
| 23001 | 571 | |
| 23115 | | 593 |
| 23119 | | 594 |
| 33001 | | 595,596 |
| 36145 | | 597 |
| 37123 | | 598 |
| 1304 | 571 | |
| 41001 | | 599 |
| 42111 | | 599 |
| 42151 | | 599 |
| 42321 | | 599 |
| 43001 | 572 | |
| 43171 | 572 | |
| 43232 | 572 | |
| 43271 | 572 | |
| 44126 | | 600 |
| 44129 | 589 | |
| 44132 | | 600 |
| 44134 | | 600 |
| 44251 | | 601 |
| 51171 | | 602 |
| 52113 | | 603 |
| 52137 | | 612 |
| 53132 | | 604,610,611 |
| 53251 | | 604,605,606 |
| 53252 | | 607 |
| 53253 | | 608,609 |
| 54001 | | 613 |
| 54231 | | 614 |
| 54232 | | 614 |
| 55001 | 574 | |
| 55121 | 573 | |
| 55151 | 573 | |
| 55511 | 575 | |

| Chart No. | Notice No. | Notice No. (T) |
|-----------|-------------|------------------|
| 55631 | 574,575 | |
| 61001 | 574 | |
| 61002 | 576,577,578 | |
| 62001 | 577,578 | |
| 62151 | 576,577,578 | |
| 62261 | 576,577,578 | |
| 2307 | 572 | |
| 2310 | 577,578 | |
| 2312 | 580,581 | |
| 81001 | 579,581 | 616 |
| 81101 | 579 | |
| 81301 | | 615 |
| 82001 | | 616 |
| 83103 | | 617,618 |
| 83104 | | 617 |
| 84001 | 582 | |
| 84002 | 582,583,584 | |
| 84203 | | 619 |
| 84204 | | 620 |
| 84206 | 582,583,584 | |
| 84212 | 582,583 | |
| 84213 | 584 | |
| 84214 | 584,585 | |
| 84218 | 586 | |
| 84220 | 582 | |
| 84221 | 582 | |
| 84224 | 582 | |
| 84228 | 583 | |
| 84230 | 584 | |
| 84231 | 585 | |
| 85001 | | 622,623 |
| 86101 | | 621 |
| 87001 | 587 | |
| 87102 | 587 | |
| 88107 | | 624 |
| 91001 | 588 | |
| 91102 | 588 | |

Notices to Mariners

571. Bohai Sea – Tangshan Port – Caofeidian Harbour – Submarine Pipeline

- Delete pipeline, joining: (1) 38°46'11".9N, 118°40'31".6E
(2) 38°45'04".2N, 118°43'00".0E
(23001 东图廓交点)
(3) 38°44'52".5N, 118°43'25".6E
- Insert pipeline, joining: (4) 38°46'11".9N, 118°40'31".6E
(5) 38°45'25".9N, 118°41'05".9E
(6) 38°44'58".6N, 118°43'00".0E
(23001 东图廓交点)
(7) 38°44'52".5N, 118°43'25".6E


Note: Chinese Version Only.

Chart 22001(1,3;4,5,7)[2020-417] 22122(1,3;4,5,7)[2020-417]



23001(1,2;4-6)[2020-547] 1304(1,3;4,5,7)[2020-547]

Source Tianjin Navigation Notice 043/2005 & Dongjiang Navigation Notice 034/2020

572. Yellow Sea – Lvsi Port Northeastwards – Shallow Depth

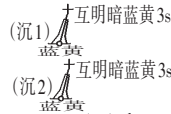
- Insert  32°10'08".9N, 121°49'28".4E
- Chart 43001[2020-421] 43171[2020-421] 43232[2020-421]
43271[2020-421] 2307[2020-520]
- Source NTM 2020-(02)-34

573. East China Sea – Approaches to Dongtou Island – Dongtouxia – Buoyage

- Insert 洞水(6)  莫(C)黄12s (1) 27°51'36".8N, 121°06'26".3E
洞水(7)  莫(C)黄12s (2) 27°51'59".7N, 121°06'03".7E
- Chart 55121[2019-714] 55151[2020-429]
- List of Lights CNP82/2019~2020[5811100.06] [5811100.07]
- Source East China Sea Aids 001/2020

574. East China Sea – Aojiangkou and Approaches – Aids

- Insert  V-AIS (1) 27°32'35".8N, 120°41'56".9E



(2) 27°32'35".9N, 120°42'03".0E

(3) 27°32'35".7N, 120°41'50".5E

Chart 55001(2)[2020-480] 55631[2020-431] 61001(2)[2020-481]

List of Lights CNP82/2019~2020[5811785][5811785.01][5811785.02]

Source East China Sea Aids 001/2020

575. East China Sea – Aojiang River – Aids

| | | |
|---------------|-------------|----------------------------------|
| Delete | (警L1) | (1) 27°34'52".9N, 120°34'16".4E |
| | (警L2) | (2) 27°34'47".5N, 120°34'02".2E |
| | (L19-1) | (3) 27°34'47".4N, 120°34'11".4E |
| | (L19-2) | (4) 27°34'46".8N, 120°34'09".4E |
| | (L20-1) | (5) 27°34'43".4N, 120°34'12".4E |
| | (L20-2) | (6) 27°34'43".0N, 120°34'11".1E |
| Amend | from: (L19) | (7) 27°34'49".5N, 120°34'17".6E |
| | to: (L19) | (8) 27°34'49".6N, 120°34'18".3E |
| | from: (L17) | (9) 27°34'58".6N, 120°34'30".1E |
| | to: (17) | (10) position (9) above |
| | from: (L21) | (11) 27°34'45".4N, 120°34'03".0E |
| | to: (21) | (12) 27°34'45".2N, 120°34'02".3E |
| Insert | (1) | (13) 27°34'42".5N, 120°34'12".7E |
| | (2) | (14) 27°34'42".2N, 120°34'11".4E |
| | (3) | (15) 27°34'43".1N, 120°34'12".4E |
| | (4) | (16) 27°34'42".8N, 120°34'11".3E |
| | (5) | (17) 27°34'43".9N, 120°34'12".3E |
| | (6) | (18) 27°34'43".5N, 120°34'10".9E |
| | (7) | (19) 27°34'45".5N, 120°34'11".7E |
| | (8) | (20) 27°34'45".1N, 120°34'10".4E |
| | (9) | (21) 27°34'47".0N, 120°34'11".2E |
| | (10) | (22) 27°34'46".6N, 120°34'09".8E |
| | (11) | (23) 27°34'47".8N, 120°34'10".9E |
| | (12) | (24) 27°34'47".4N, 120°34'09".6E |
| | (13) | (25) 27°34'49".8N, 120°34'10".2E |

(14) 定红

(26) 27°34'49".4N, 120°34'08".9E

Note: Chinese Version Only.

Chart 55511(1~6;7~12;13,18,19,22,25)[2020-162]

55631(2;9,10;19)(7,8with chart unchanged)[2020-574]

List of Lights CNP82/2019~2020[5811861.17][5811861.19][5811861.191][5811861.192]

[5811861.201][5811861.202][5811861.21][5811862.01][5811862.02]

[5811862.03][5811862.04][5811862.05][5811862.06][5811862.07][5811862.08]

[5811862.09][5811862.10][5811862.11][5811862.12][5811862.13][5811862.14]

Source East China Sea Aids 001/2020

576. East China Sea – Huangqi Bay Southwestwards – Shallow Depth

Insert $\textcircled{4_9}$ (1) 26°16'46".2N, 119°48'21".8E
石

$\textcircled{11_7}$ (2) 26°16'33".0N, 119°48'56".9E
石

$\textcircled{0_8}$ (3) 26°16'19".1N, 119°48'06".0E
石

Chart 61002[2020-231] 62151[2020-521] 62261[2020-521]

Source NTM 2020-(02)-36

577. East China Sea – Dinghai Bay Southeastwards – Shallow Depth

Delete 12, (1) 26°14'32".4N, 119°48'43".0E

Insert $\textcircled{10_}$ (2) 26°14'32".4N, 119°48'44".1E
石

$\textcircled{15_}$ (3) 26°14'17".1N, 119°48'09".8E
石

Chart 62001(2,3)[2020-436] 61002(2,3)[2020-576] 62151[2020-576]

62261[2020-576] 2310(2)[2020-480]

Source NTM 2020-(02)-37

578. East China Sea – Dinghai Bay – Shallow Depth

Delete 5, (1) 26°14'39".8N, 119°44'11".6E


Insert $\textcircled{4_}$ (2) 26°14'41".9N, 119°44'18".0E
石

Chart 62001(2)[2020-577] 61002(2)[2020-577] 62151[2020-577]

62261[2020-577] 2310(2)[2020-577]

Source NTM 2020-(02)-38


579.Taiwan Strait – Nan’ao Island Southeastwards – V-AIS

Insert  V-AIS 23°22'17".0N,117°11'40".0E
Chart 81001[2020-362] 81101[2020-238] 3313[2020-238]
List of Lights CNP83/2019~2020[7110101]
Source Nanhai Aids 030/2020


580.Taiwan Strait – Taiwan Shoal – Wreck

Insert  概位 22°50'00"N,118°05'00"E
Chart 2312[2020-487]
Source NTM 2020-(03)-73


581.Taiwan Strait – Nanpeng Islands Southeastwards – V-AIS

Insert  V-AIS 22°53'22".7N,117°31'02".9E
Chart 81001[2020-579] 2312[2020-580]
List of Lights CNP83/2019~2020[7110015]
Source Nanhai Aids 032/2020











582.South China Sea – Zhujiangkou – Lingdingyang – Buoyage

Delete  闪(2)5s 22°18'03".6N,113°50'50".3E
Chart 84001[2020-556] 84002[2020-556] 84206[2020-556] 84212[2020-556]
84220[2020-556] 84221[2020-173] 84224[2020-556]
List of Lights CNP83/2019~2020[7411300]
Source Nanhai Aids 025/2020



583.South China Sea – Zhujiangkou – Neilingding Island Westwards – V-AIS

Insert  V-AIS 22°25'07".3N,113°46'05".2E
Chart 84002[2020-582] 84206[2020-582] 84212[2020-582] 84228[2019-]
3314[2020-489]
List of Lights CNP83/2019~2020[7411371]
Source Nanhai Aids 026/2020


584.South China Sea – Zhujiangkou – Lingding Fairway – Aids

| | | |
|-----------------------|---|---------------------------------|
| Delete | (34)  闪(2)红 6s(同闪) | (1) 22°34'00".1N, 113°43'11".2E |
| | (36)  闪(2)红 6s(同闪) | (2) 22°34'56".6N, 113°42'50".3E |
| | (36A)  闪(2)红 6s(同闪) AIS | (3) 22°35'17".5N, 113°42'42".7E |
| | (37)  闪(2)绿 6s(同闪) | (4) 22°35'56".2N, 113°42'39".8E |
| | (39)  闪(2)绿 6s(同闪) | (5) 22°36'55".4N, 113°42'18".7E |
| Insert | (34)  V-AIS | (6) position(1) above |
| | (36)  V-AIS | (7) position(2) above |
| | (36A)  V-AIS | (8) position(3) above |
| | (37)  V-AIS | (9) position(4) above |
| | (39)  V-AIS | (10) position(5) above |
| Chart | 84002(5; 10)[2020-583] 84206(1,5; 6,10)[2020-583] 84213[2020-307] 84214[2020-307] 84230[2020-155] | |
| List of Lights | CNP83/2019~2020[7411430.34] [7411430.36] [7411430.361] [7411430.37] [7411430.39] | |
| Source | Nanhai Aids 031/2020 | |


585.South China Sea – Zhujiangkou – Lingding Fairway – Buoyage

| | | | |
|-----------------------|---|-------|---------------------------------|
| Move | (41)  闪(2)绿 6s(同闪) | from: | (1) 22°37'47".9N, 113°41'58".6E |
| | | to: | (2) 22°38'16".1N, 113°41'50".2E |
| | (43)  闪(2)绿 6s(同闪) | from: | (3) 22°38'34".9N, 113°41'45".3E |
| | | to: | (4) 22°38'47".5N, 113°41'41".9E |
| Chart | 84214[2020-584] 84231[2020-] | | |
| List of Lights | CNP83/2019~2020[7411430.41] [7411430.43] | | |
| Source | Nanhai Aids 029/2020 | | |

586.South China Sea – Zhujiangkou – Luhuan Island Eastwards – Buoyage

| | | |
|-----------------------|--|-----------------------------|
| Insert | (A14)  闪黄 6s 5M | 22°07'47".4N, 113°35'42".6E |
| Chart | 84218[2020-] | |
| List of Lights | CNP83/2019~2020[M110195.14] | |
| Source | Macau NTM 024/2020 | |

587.South China Sea – Maoming Port – Shuidong Harbour – Wreck

Insert  (2020) 21°22'24"N,111°08'00"E
Chart 87001[2020-308] 87102[2020-] 3315[2020-384]
Source Maoming Navigation Notice 005/2020

588.Beibu Gulf – Weizhou Island Southwestwards – Submarine Cable

Insert submarine cable, joining: (1)20°48'19".1N,108°53'54".4E
(2)20°52'24".1N,108°54'00".7E
submarine cable, joining: (3)20°48'57".7N,108°53'56".7E
(4)20°49'20".0N,108°53'14".6E
(92001 南图廓交点)
(5)20°50'37".2N,108°50'48".7E
submarine cable, joining: (6)20°49'03".5N,108°42'53".4E
(7)20°49'20".0N,108°43'19".7E
(92001 南图廓交点)
(8)20°58'13".8N,108°57'30".0E
(91001 西图廓交点)
(9)21°01'18".4N,109°02'24".0E
(91102 西图廓交点)
(10)21°02'58".2N,109°05'03".0E

Note: Chinese Version Only.

Chart 91001(8,10)[2020-264] 91102(9,10)[2020-385]
92001(3,4;7,10)(1,2with chart unchanged)[2020-448]
04002(3,5)(1,2with chart unchanged)[2020-207] 3316(3,5;6,10)[2020-448]


Source Beihai Navigation Notice 012/2020

589.Chart Correction

Insert 4₂ 及等深线 31°03'17".2N,122°03'02".7E
Chart 44129[2020-361]

590.Correction

Correct notices No.689 in Issue No.26 2019 as follow:

Correct from: 铜鼓咀  闪8s186m22M
雷康(Y)

to: 铜鼓咀  闪8s186m22M
雷康(K)

Chart 02001[2019-1225] 3315[2020-587]

List of Lights CNP83/2018~2019[9130010]

(1)19°38'21".0N,111°02'09".0E

(2)position(1)above

Temporary Notices

591. Bohai Sea – Tangshan Port – Caofeidian Harbour – Drilling (T)

Date April 23 to July 9, 2020
Area radius 500m, central point: 38°55'51".4N, 118°24'15".7E
Note: AIS is working and keep watching on VHF.
Chart 22122
Source Caofeidian Navigation Notice 055/2020

592. Bohai Sea – Tangshan Port – Caofeidian Harbour – Pipeline Construction (T)

Date April 24 to August 31, 2020, day and night
Area joining:
(1) 39°00'16".8N, 119°00'55".2E
(2) 38°59'11".4N, 118°59'22".8E
(3) 39°02'49".8N, 118°57'53".4E
(4) 39°03'38".4N, 118°54'10".8E
(5) 39°04'44".4N, 118°55'44".4E
(6) 39°03'55".2N, 118°59'30".0E
(7) position (1) above
Note: Keep watching on VHF ch.09&67. Anchoring and dragging anchor are prohibited.
Chart 22001 22122
Source Tangshan Navigation Notice 057/2020

593. Bohai Sea – Tianjin Port – Dagukou Harbour – Pier Construction (T)

Date May 29, 2019 to December 31, 2020, daily 06:00~18:00
Area Area1, joining:
(1) 38°56'09".1N, 117°45'58".2E
(2) 38°56'05".9N, 117°46'09".9E
(3) 38°56'21".2N, 117°46'16".7E
(4) 38°56'24".4N, 117°46'04".9E
(5) position (1) above
Area2, joining:
(6) 38°53'15".3N, 117°50'10".7E
(7) 38°53'11".0N, 117°50'07".8E
(8) 38°53'09".5N, 117°50'11".4E
(9) 38°53'13".8N, 117°50'14".3E
(10) position (6) above

Blank Page

Note: Keep watching on VHF ch.10.
Chart 23115
Source Dagukou Navigation Notice 039/2019&031/2020

594.Bohai Sea – Tianjin Port – Beijiang Harbour – Pier Construction (T)

Date January 22 to July 21, 2020, day and night

Area joining: (1)39°01'07".2N,117°46'06".5E
(2)39°01'13".5N,117°46'42".4E
(3)39°00'37".2N,117°46'53".4E
(4)39°00'30".9N,117°46'16".8E
(5)position (1) above
Excavation Area1, joining: (6)39°00'52".3N,117°46'26".3E
(7)39°00'54".0N,117°46'35".6E
(8)39°00'51".8N,117°46'36".2E
(9)39°00'50".1N,117°46'26".9E
(10)position (6) above
Excavation Area2, joining: (11)39°01'47".6N,117°46'10".6E
(12)39°01'46".9N,117°46'20".2E
(13)39°01'44".9N,117°46'20".8E
(14)39°01'45".6N,117°46'11".2E
(15)position (11) above
Pipeline 1, joining: (16)39°00'50".7N,117°46'24".1E
(17)39°00'55".6N,117°46'50".6E
(18)39°01'49".5N,117°46'44".4E
Pipeline 2, joining: (19)39°00'51".1N,117°46'24".5E
(20)39°00'54".1N,117°46'40".6E
(21)39°01'44".5N,117°46'30".4E
(22)39°01'46".8N,117°46'05".2E

Note: AIS is working and keep watching on VHF ch.09&14. Anchoring and dragging anchor are prohibited 100m on each side of the pipeline.

Chart 23119

Source Beijiang Navigation Notice 002&033/2020

Blank Page

595. Bohai Sea – Laizhou Gulf – Construction (T)

Date May 1 to December 30, 2020
Area radius 1000m, central point: 38°13'52".9N, 118°51'30".7E
Note: Keep watching on VHF.
Chart 33001
Source Dongying Navigation Notice 113/2020

596. Bohai Sea – Laizhou Gulf – Construction (T)

Date April 23 to July 15, 2020
Area radius 500m, central point: 37°28'45".7N, 119°05'49".5E
Note: Keep watching on VHF.
Chart 33001
Source Dongying Navigation Notice 114/2020

597. Yellow Sea – Qingdao Port – Dongjiakou Harbour – Dredging (T)

Date January 14, 2019 to August 31, 2020, day and night
Area joining:
(1) 35°34'03".9N, 119°46'16".2E
(2) 35°33'56".5N, 119°46'15".3E
(3) 35°33'07".7N, 119°46'32".4E
(4) 35°33'12".0N, 119°46'53".2E
(5) 35°33'58".3N, 119°47'01".0E
(6) 35°34'12".1N, 119°46'49".3E
(7) 35°34'15".3N, 119°46'37".6E
(8) position (1) above
Note: Keep watching on VHF ch. 12 & 68.
Chart 36145
Source Qingdao Navigation Notice 009/2019 & Dongjiakou Navigation Notice 110/2020

598. Yellow Sea – Rizhao Port – Lanshan Harbour – Construction (T)

Date April 22 to July 31, 2020
Area joining:
(1) 35°06'25".9N, 119°24'09".0E
(2) 35°06'22".5N, 119°24'13".2E
(3) 35°06'20".8N, 119°24'55".4E
(4) 35°06'24".0N, 119°24'55".6E

Blank Page

(5)position (1) above

Chart 37123

Source Rizhao Navigation Notice 109/2020

599.Yellow Sea – Sheyanghekou and Approaches – Shooting(T)

Date April 20 to November 30, 2020, daily 06:30~22:00

Area joining: (1)34°15'32"N,120°24'25"E
(2)34°13'10"N,120°35'30"E
(3)34°01'30"N,120°41'28"E
(4)33°51'00"N,120°34'00"E
(5)33°51'00"N,120°28'30"E
(6)position (1) above

Note: Irrespective vessels are prohibited from entering the shooting area.

Chart 41001 42111 42151 42321

Source Yancheng Navigation Notice 014/2020

600.East China Sea – Changjiangkou and Approaches – Work(T)

Date April 16, 2020 to December 1, 2021, day and night

Area Area1, joining: (1)31°29'08".6N,121°29'18".5E
(2)31°28'47".8N,121°29'27".2E
(3)31°29'07".7N,121°30'23".6E
(4)31°29'27".6N,121°30'12".6E
(5)position(1)above
Area2, joining: (6)31°24'16".7N,121°50'38".4E
(7)31°24'10".5N,121°50'36".0E
(8)31°24'05".6N,121°50'54".1E
(9)31°24'11".8N,121°50'56".4E
(10)position(1)above

Note: Keep watching on VHF ch.06.

Chart 44126 44132 44134

Source Shanghai Navigation Notice 140/2020

601.East China Sea – Huangpu River – Wusongkou Fairway – Surveying(T)

Date April 24 to December 31, 2020

Blank Page

Area joining: (1)31°22'46".9N,121°29'54".6E
(2)31°22'42".0N,121°30'11".5E
Note: Keep watching on VHF ch.06&11.
Chart 44251
Source Shanghai Navigation Notice 148/2020

602.East China Sea – Hangzhou Gulf – Work(T)

Date April 14, 2020 to March 31, 2021, day and night
Area joining the following four points and extend 700m outside:
(1)30°38'57".0N,121°28'58".1E
(2)30°33'59".9N,121°28'58".3E
(3)30°33'47".8N,121°30'00".2E
(4)30°39'12".7N,121°30'00".0E
Note: Keep watching on VHF ch.16.
Chart 51171
Source Shanghai Navigation Notice 134/2020

603.East China Sea – Zhoushan Islands – Approaches to Sheyimen Fairway – Dredging (T)

Date April 26,2020 to April 14, 2021
Area Area1, joining: (1)30°25'24"N,122°26'47"E
(2)30°25'24"N,122°26'45"E
(3)30°25'39"N,121°26'41"E
(4)30°25'39"N,122°26'43"E
(5)position(1)above
Area2, joining: (6)30°25'16"N,122°26'53"E
(7)30°25'15"N,122°26'50"E
(8)30°24'53"N,121°27'13"E
(9)30°24'55"N,122°27'15"E
(10)position(6)above
Note: Keep watching on VHF ch.16.
Chart 52113
Source Zhoushan Navigation Notice 035/2020

Blank Page

604.East China Sea – Ningbo Port – Yongjiangkou – Surveying(T)

| | |
|------|---|
| Date | January 11 to December 31, 2020, daily untine |
| Area | Area1, joining: (1)29°57'49"N,121°43'31"E (2)29°57'58"N,121°43'38"E (3)29°58'14"N,121°44'00"E (4)29°58'25"N,121°44'24"E (5)29°58'27"N,121°44'23"E (6)29°58'15"N,121°43'59"E (7)29°57'59"N,121°43'37"E (8)29°57'50"N,121°43'30"E (9)position (1) above Area2, joining: (10)29°58'26"N,121°44'28"E (11)29°58'30"N,121°44'42"E (12)29°58'31"N,121°44'56"E (13)29°58'33"N,121°45'08"E (14)29°58'37"N,121°45'08"E (15)29°58'34"N,121°44'56"E (16)29°58'32"N,121°44'41"E (17)29°58'29"N,121°44'27"E (18)position (10) above Area3, joining: (19)29°58'45"N,121°45'22"E (20)29°58'53"N,121°44'58"E (21)29°58'56"N,121°44'54"E (22)29°58'56"N,121°44'45"E (23)29°58'56"N,121°44'35"E (24)29°58'56"N,121°44'30"E (25)29°58'56"N,121°44'08"E (26)29°58'54"N,121°44'24"E (27)29°58'54"N,121°44'30"E (28)29°58'54"N,121°44'35"E (29)29°58'54"N,121°44'45"E (30)29°58'54"N,121°44'54"E (31)29°58'51"N,121°44'57"E (32)29°58'42"N,121°45'21"E |

Blank Page

(33)position (19) above

Note: Keep watching on VHF ch.06(Tel.: 13906697003).

Chart 53132 53251

Source Ningbo Navigation Notice 014/2020

605.East China Sea – Yongjiang River – Dredging(T)

Date April 15 to December 31, 2020,day and night

Area joining: (1)29°58'28".6N,121°44'27".8E
(2)29°58'25".8N,121°44'28".6E
(3)29°58'32".9N,121°45'05".1E
(4)29°58'36".1N,121°45'05".0E
(5)position (1) above

Note: Keep watching on VHF ch.06(Tel:18868600907).

Chart 53251

Source Ningbo Navigation Notice 088/2020

606.East China Sea – Yongjiang River – Dredging(T)

Date April 15 to December 31, 2020,day and night

Area joining: (1)29°57'06".4N,121°43'09".2E
(2)29°57'08".7N,121°43'10".7E
(3)29°57'08".5N,121°43'11".4E
(4)29°57'06".0N,121°43'10".0E
(5)position (1) above

Note: Keep watching on VHF ch.06(Tel:13605741858).

Chart 53251

Source Ningbo Navigation Notice 106/2020

607.East China Sea – Yongjiang River – Dredging(T)

Date April 18 to December 31, 2020, anytime

Area joining: (1)29°56'00".7N,121°41'02".4E
(2)29°56'00".1N,121°41'06".3E
(3)29°55'58".2N,121°41'05".9E
(4)29°55'59".1N,121°41'02".0E
(5)position (1) above

Blank Page

Note: Keep watching on VHF ch.06(Tel.: 13600611858).
Chart 53252
Source Ningbo Navigation Notice 096/2020

608.East China Sea – Yongjiang River – Dredging(T)

Date April 15 to September 30, 2020, daily 08:00~17:00
Area approximate point: 29°53'17"N,121°33'50"E
Note: Keep watching on VHF ch.06(Tel.: 18767106783).
Chart 53253
Source Ningbo Navigation Notice 091/2020

609.East China Sea – Yongjiang River – Dredging(T)

Date April 15 to December 31, 2020,day and night
Area joining: (1)29°53'15".8N,121°33'41".9E
(2)29°53'15".4N,121°33'42".4E
(3)29°53'13".5N,121°33'41".0E
(4)29°53'14".0N,121°33'40".0E
(5)position (1) above
Note: Keep watching on VHF ch.06(Tel:13600611858).
Chart 53253
Source Ningbo Navigation Notice 089/2020

610.East China Sea – Zhoushan Port – Beilun Harbour – Surveying(T)

Date April 18 to December 31, 2020, daily 08:00~17:00
Area joining: (1)29°58'02"N,121°47'51"E
(2)29°58'04"N,121°47'52"E
(3)29°57'57"N,121°48'04"E
(4)29°57'56"N,121°48'03"E
(5)position (1) above
Note: Keep watching on VHF ch.14(Tel.: 18074218809).
Chart 53132
Source Ningbo Navigation Notice 097/2020

Blank Page

611. East China Sea – Zhoushan Port – Beilun Harbour – Work (T)

Date April 18 to December 31, 2020, daily 06:00~18:00
Area joining: (1) 29°55'47".2N, 121°53'04".4E
(2) 29°55'50".7N, 121°53'07".2E
(3) 29°55'49".8N, 121°53'09".6E
(4) 29°55'45".1N, 121°53'07".3E
(5) position (1) above
Note: Tel.: 13044228861.
Chart 53132
Source Ningbo Navigation Notice 093/2020

612. East China Sea – Approaches to Daxiedao – Dredging (T)

Date April 15 to December 31, 2020, day and night
Area joining: (1) 29°53'52".0N, 121°58'20".5E
(2) 29°53'50".4N, 121°58'20".4E
(3) 29°53'50".0N, 121°58'27".1E
(4) 29°53'51".7N, 121°58'27".2E
(5) position (1) above
Note: Keep watching on VHF ch.14 (Tel: 13605741858).
Chart 52137
Source Ningbo Navigation Notice 101/2020

613. East China Sea – Qimen Port – Bridge Construction (T)

Date August 11, 2017 to October 27, 2020, day and night
Area joining the following two points and extend 350m
in upstream and downstream side: (1) 29°08'32".2N, 121°28'32".9E
(2) 29°08'57".8N, 121°28'39".5E
Note: Temporary Navigable hole is set between the position No.22 bridge pier and No.23
bridge pier, centered on 29°08'48"N, 121°28'36"E, 20m on both sides. the vertical
clearance is 21.5m (highest navigable stage is 5.77m) (Tel: 18636858167).
Chart 54001
Source Taizhou Navigation Notice 018/2019&017/2020

Blank Page

614. East China Sea – Taizhou Port – Pier Construction (T)

Date April 11, 2018 to October 16, 2020, day and night

Area joining: (1) 28°41'45".3N, 121°44'28".0E
(2) 28°41'13".9N, 121°45'07".4E
(3) 28°41'32".5N, 121°44'17".1E
(4) 28°41'03".6N, 121°44'55".0E
(5) position (1) above

Note: Keep watching on VHF ch.16&10.

Chart 54231 54232

Source Taizhou Navigation Notice 027&077/2018&026/2019&015/2020

615. South China Sea – Approaches to Jinghai Bay – Reef Exploding (T)

Date April 22, 2020 to March 31, 2021

Area joining: (1) 22°53'48".6N, 116°29'36".0E
(2) 22°55'22".1N, 116°30'22".6E
(3) 22°55'32".6N, 116°30'27".8E
(4) 22°55'47".8N, 116°30'51".2E
(5) 22°55'52".3N, 116°30'50".8E
(6) 22°56'04".1N, 116°30'40".4E
(7) 22°56'08".6N, 116°30'37".4E
(8) 22°56'08".6N, 116°30'29".0E
(9) 22°56'02".4N, 116°30'19".5E
(10) 22°55'26".5N, 116°30'12".4E
(11) 22°53'53".0N, 116°29'25".8E
(12) position (1) above

Note: Keep watching on VHF ch.16. Irrespective vessels are prohibited from entering the operating area.

Chart 81301

Source Jieyang Navigation Notice 009/2020

616. South China Sea – Approaches to Shibeishanjiao – Pier Construction (T)

Date April 22, 2020 to April 12, 2021

Area joining: (1) 22°55'58".8N, 116°23'28".8E
(2) 22°55'57".6N, 116°23'25".8E

Blank Page

- (3)22°55'31".3N,116°23'32".3E
- (4)22°55'19".0N,116°23'00".2E
- (5)22°55'12".3N,116°23'03".1E
- (6)22°55'23".5N,116°23'43".8E
- (7)position (1) above

Chart 81001 82001

Source Jieyang Navigation Notice 008/2020

617.South China Sea – Huizhou Port – Dongma Harbour – Pier Construction (T)

Date April 30,2020 to March 30, 2021, day and night

- Area** Area1, joining:
- (1)22°44'33".4N,114°36'28".9E
 - (2)22°44'14".5N,114°36'37".3E
 - (3)22°44'11".2N,114°36'28".9E
 - (4)22°44'30".1N,114°36'20".4E
 - (5)position(1)above
- Area2, joining:
- (6)22°44'02".8N,114°36'32".6E
 - (7)22°44'00".8N,114°36'38".0E
 - (8)22°43'40".0N,114°36'47".3E
 - (9)22°43'42".7N,114°36'44".4E
 - (10)22°44'01".2N,114°36'32".2E
 - (11)position(6)above

Chart 83103 83104

Source Huizhou Navigation Notice 016/2020

618.South China Sea – Huizhou Port – Pier Construction (T)

Date April 26 to December 31,2020,06:00~18:00

- Area** joining:
- (1)22°41'25".7N,114°34'19".6E
 - (2)22°41'11".4N,114°34'19".6E
 - (3)22°41'08".6N,114°34'13".1E
 - (4)22°40'45".1N,114°34'34".0E
 - (5)22°41'25".6N,114°34'34".2E
 - (6)position (1) above

Note: Keep watching on VHF ch.08&16.(Tel:13244805909).

Chart 83103

Blank Page

Source Huizhou Navigation Notice 017/2020

619.South China Sea – Zhujiangkou – Wailingding Island Southwards – Work(T)

Date April 15, 2020 to September 26, 2022

Area joining: (1)22°06'24".4N,114°01'42".1E
(2)22°06'25".4N,114°01'39".7E
(3)22°06'29".5N,114°01'36".9E
(4)22°06'31".7N,114°01'37".4E
(5)22°06'37".5N,114°01'40".4E
(6)22°06'38".8N,114°01'43".9E
(7)22°06'38".8N,114°01'48".7E
(8)22°06'38".2N,114°01'54".0E
(9)22°06'37".1N,114°01'54".8E
(10)position (1) above

Note: Keep watching on VHF ch.16.

Chart 84203

Source Zhujiang Navigation Notice 019/2020

620.South China – Sanzao Island Southwards – Installation(T)

Date April 21 to December 31,2020

Area joining: (1)21°56'31".2N,113°28'48".0E
(2)21°55'26".4N,113°29'27".6E
(3)21°53'31".2N,113°28'34".1E
(4)21°52'34".8N,113°27'59".6E
(5)21°52'22".8N,113°22'58".8E
(6)21°53'50".3N,113°22'59".6E
(7)21°54'38".3N,113°25'04".7E
(8)21°55'21".6N,113°26'03".3E
(9)position (1) above

Note: Keep watching on VHF ch.16.

Chart 84204

Source Zhuhai Navigation Notice 025/2020

Blank Page

621.South China Sea – Approaches to Hailing Island – Work(T)

Date May 17, 2019 to September 30, 2020

Area joining: (1)21°30'25".2N,112°10'01".2E
(2)21°30'25".2N,112°17'06".0E
(3)21°23'02".4N,112°17'06".0E
(4)position (1) above

Note: Irrespective vessels are prohibited from entering the operating area.

Chart 86101

Source Yangjiang Navigation Notice 021/2020

622..South China Sea – Hailing Island Southwestwards – Installation(T)

Date April 20,2020 to April 20,2021

Area joining: (1)21°22'37".2N,111°39'54".0E
(2)21°20'20".4N,111°39'54".0E
(3)21°20'20".4N,111°33'07".2E
(4)21°20'37".2N,111°33'07".2E
(5)position (1) above

Chart 85001

Source Yangjiang Navigation Notice 019/2020

623.South China Sea – Hailing Island Southwestwards – Work(T)

Date April 15,2020 to September 30,2021

Area joining: (1)21°13'12".0N,111°39'54".0E
(2)21°13'12".0N,111°33'07".0E
(3)21°15'39".6N,111°33'07".0E
(4)21°15'39".6N,111°39'54".0E
(5)position (1) above

Chart 85001

Source Yangjiang Navigation Notice 018/2020

624.South China – Leizhou Peninsula – Maxie Westwards – Pier Construction(T)

Date April 23,2020 to January 31,2021, day and night

Area joining: (1)21°11'47".4N,110°25'30".6E
(2)21°11'49".8N,110°25'40".2E

Blank Page

- (3)21°11'48".0N,110°25'41".4E
- (4)21°11'46".2N,110°25'35".4E
- (5)21°11'45".6N,110°25'35".4E
- (6)21°11'44".4N,110°25'31".2E
- (7)position (1) above

Chart 88107

Source Zhanjiang Navigation Notice 010/2020

625.Beibu Gulf – Tieshan Port – West Harbour – Berth Construction (T)

Date April 15,2020 to February 14,2021

- Area joining:
- (1)21°34'07".0N,109°34'41".9E
 - (2)21°34'00".0N,109°34'44".5E
 - (3)21°34'13".7N,109°35'26".2E
 - (4)21°34'20".6N,109°35'23".6E
 - (5)position (1) above

Chart 91202

Source Beihai Navigation Notice 019/2020

Blank Page

Disabled Temporary Notice List

(1) Bohai Sea

| | | |
|-----------|---------------|----------------------|
| 947/2019 | Tianjin port | Pier Construction(T) |
| 1383/2019 | Dongying Port | Drilling(T) |
| 60/2020 | Tianjin Port | Dredging(T) |
| 85/2020 | Tianjin Port | Dredging(T) |
| 157/2020 | Tangshan Port | Construction(T) |
| 166/2020 | Laizhou Gulf | Drilling(T) |
| 212/2020 | Huanghua Port | Drilling(T) |
| 213/2020 | Huanghua Port | Drilling(T) |
| 214/2020 | Laizhou Gulf | Drilling(T) |
| 314/2020 | Huanghua Port | Drilling(T) |
| 392/2020 | Huanghua Port | Dredging(T) |
| 395/2020 | Laizhou Gulf | Drilling(T) |

(2) Yellow Sea

| | | |
|-----------|--------------|----------------------|
| 1102/2019 | Dafeng Port | Work(T) |
| 169/2020 | Qingdao Port | Pier Construction(T) |
| 311/2020 | Dalian Port | Dredging(T) |

(3) East China Sea & Taiwan Strait

| | | |
|-----------|------------------------------|----------------------------|
| 24/2019 | Hangzhou Gulf | Berth Construction(T) |
| 630/2019 | Xiamen Port | Work(T) |
| 736/2019 | Xiamen Port | Reef Exploding(T) |
| 762/2019 | Xiamen Port | Work(T) |
| 1211/2019 | Changjiangkou and Approaches | Work(T) |
| 1268/2019 | Approaches to Zhenhaijiao | Breakwater Construction(T) |
| 1340/2019 | Zhoushan Islands | Breakwater Construction(T) |
| 1387/2019 | Wenzhou Port | Construction(T) |
| 1388/2019 | Meizhou Bay | Bridge Construction(T) |
| 1417/2019 | Changjiangkou and Approaches | Operating Area(T) |
| 1426/2019 | Fuzhou Port | Berth Construction(T) |
| 1444/2019 | Zhoushan Port | Pipeline Work(T) |
| 15/2020 | Zhoushan Port | Dredging(T) |
| 27/2020 | Hangzhou Gulf | Pier Construction(T) |
| 30/2020 | Zhoushan Port | Work(T) |
| 48/2020 | Taizhou Bay | Pier Construction(T) |

| | | |
|---------|------------------------------|-------------------|
| 88/2020 | Qidong Port | Dredging(T) |
| 89/2020 | Approaches to Donghai Bridge | Work(T) |
| 95/2020 | Oujiang Entrance | Reconnaissance(T) |

(4)South China Sea&Beibu Gulf

| | | |
|-----------|---------------------------------|-------------------------|
| 936/2017 | Rongjiang | Bridge Construction(T) |
| 669/2019 | Basuo Port | Work(T) |
| 1288/2019 | Yangjiang Port | Submarine Cable(T) |
| 1322/2019 | Huizhou Port | Work(T) |
| 1391/2019 | Qinzhou Port | Fairway Construction(T) |
| 1452/2019 | Approaches to Lingao | Lightering(T) |
| 72/2020 | Fangcheng Port | Dredging(T) |
| 74/2020 | Hainan Island | Work(T) |
| 116/2020 | Honghai Bay | Work(T) |
| 145/2020 | Approaches to Wailuomen Channel | Installation(T) |

INDEX OF TEMPORARY NOTICES IN FORCE

(1) Bohai Sea

| | | |
|-----------|---------------------------------|----------------------------|
| 383/2010 | Tianjin Port | Buoyage(T) |
| 837/2019 | Huludao Port | Dredging(T) |
| 1063/2019 | Tianjin Port | Construction(T) |
| 1184/2019 | Dongying Port | Construction(T) |
| 1205/2019 | Tianjin Port | Fairway Construction(T) |
| 1234/2019 | Dongying Port | Pipeline Construction(T) |
| 1314/2019 | Qinhuangdao Port | Pier Construction(T) |
| 1335/2019 | Panjin Port | Buoyage(T) |
| 1337/2019 | Jinzhou Port | Pier Construction(T) |
| 1338/2019 | Huludao Port | Buoyage(T) |
| 1384/2019 | Laizhou Gulf | Construction(T) |
| 1405/2019 | Changxingdao | Buoyage(T) |
| 1406/2019 | Liaodong Gulf | Construction(T) |
| 1407/2019 | Tangshan Port | Construction(T) |
| 1409/2019 | Tianjin Port | Construction(T) |
| 1410/2019 | Dongying Port | Construction(T) |
| 1411/2019 | Dongying Port | Construction(T) |
| 1439/2019 | Qinhuangdao Port | Buoyage(T) |
| 1440/2019 | Qinhuangdao Port Southeastwards | Pier Construction(T) |
| 10/2020 | Huludao Port | Buoyage(T) |
| 11/2020 | Tangshan Port | Construction(T) |
| 12/2020 | Tangshan Port | Construction(T) |
| 45/2020 | Tianjin Port | Breakwater Construction(T) |
| 84/2020 | Tianjin Port | Dredging(T) |
| 86/2020 | Huanghua Port | Dredging(T) |
| 87/2020 | Huanghua Port | Dredging(T) |
| 103/2020 | Tianjin Port | Berth Construction(T) |
| 104/2020 | Tianjin Port | Construction(T) |
| 105/2020 | Laizhou Gulf | Construction(T) |
| 133/2020 | Tangshan Port | Construction(T) |
| 134/2020 | Western of Bohai Strait | Pipeline Construction(T) |
| 135/2020 | Bohai Strait | Construction(T) |
| 158/2020 | Dongying Port | Construction(T) |
| 164/2020 | Tangshan Port | Pier Construction(T) |
| 165/2020 | Tangshan Port | Dredging(T) |

| | | |
|----------|-----------------------|----------------------------------|
| 180/2020 | Tianjin Port | Pier Construction(T) |
| 181/2020 | Tianjin Port | Seismic Expolration(T) |
| 183/2020 | Huanghua Port | Dredging(T) |
| 184/2020 | Laizhou Gulf | Seismic Expolration(T) |
| 209/2020 | Tangshan Port | Construction(T) |
| 210/2020 | Tianjin Port | Pier Construction(T) |
| 211/2020 | Huanghua Port | Dredging(T) |
| 312/2020 | Tangshan Port | Dredging(T) |
| 346/2020 | Tianjin Port | Dredging(T) |
| 347/2020 | Tianjin Port | Dredging(T) |
| 348/2020 | Laizhou Gulf | Seismic Exploration(T) |
| 364/2020 | Tianjin Port | Pier Construction(T) |
| 365/2020 | Dongying Port | Dike Construction(T) |
| 366/2020 | Laizhou Gulf | Drilling(T) |
| 388/2020 | Panjin Port | Pier Construction(T) |
| 389/2020 | Tangshan Port | Drilling(T) |
| 390/2020 | Tangshan Port | Construction(T) |
| 391/2020 | Tangshan Port | Construction(T) |
| 393/2020 | Dongying Port | Drilling(T) |
| 394/2020 | Dongying Port | Drilling(T) |
| 453/2020 | Yingkou Port | Dredging(T) |
| 454/2020 | Panjin Port | Berth Construction(T) |
| 455/2020 | Panjin Port | Dredging(T) |
| 456/2020 | Panjin Port | Dredging(T) |
| 457/2020 | Tianjin Port | Dredging(T) |
| 458/2020 | Dongying Port | Dredging(T) |
| 492/2020 | Northern of Bohai Sea | Construction(T) |
| 493/2020 | Dongying Port | Drilling(T) |
| 494/2020 | Laizhou Gulf | Construction(T) |
| 495/2020 | Laizhou Gulf | Drilling(T) |
| 557/2020 | Panjin Port | Pier Construction(T) |
| 558/2020 | Tianjin Port | Surveying(T) |
| 559/2020 | Tianjin Port | Pier Construction(T) |
| 560/2020 | Binzhou Port | Berth Construction(T) |
| 561/2020 | Laizhou Gulf | Pipeline Construction(T) |
| 562/2020 | Longkou Port | Pier and Fairway Construction(T) |
| 591/2020 | Tangshan Port | Drilling(T) |

| | | |
|----------|---------------|--------------------------|
| 592/2020 | Tangshan Port | Pipeline Construction(T) |
| 593/2020 | Tianjin Port | Pier Construction(T) |
| 594/2020 | Tianjin Port | Pier Construction(T) |
| 595/2020 | Laizhou Gulf | Construction(T) |
| 596/2020 | Laizhou Gulf | Construction(T) |

(2) Yellow Sea

| | | |
|-----------|-----------------------------|---------------------------|
| 506/2012 | Lianyungang Port | V-AIS(T) |
| 896/2012 | Shidao Port | Fairway(T) |
| 584/2017 | Xinyang Port | Lightbeacon(T) |
| 922/2017 | Rizhao Port | Caisson Storage Area(T) |
| 967/2017 | Sheyanghekou | Lightbeacon(T) |
| 871/2018 | Yancheng Port | Construction(T) |
| 1161/2018 | Dalian | Revetment Construction(T) |
| 1284/2018 | Yancheng Port | Dredging(T) |
| 299/2019 | Rizhao Port | Fairway Construction(T) |
| 624/2019 | Qingdao Port | Construction(T) |
| 801/2019 | Rizhao Port | Dredging(T) |
| 802/2019 | Rizhao Port | Dredging(T) |
| 1067/2019 | Rizhao Port | Construction(T) |
| 1137/2019 | Haizhou Gulf | Pier Construction(T) |
| 1139/2019 | Guanhekou and Approaches | Work(T) |
| 1140/2019 | Guanhekou and Approaches | Work(T) |
| 1141/2019 | Pingtuyang | Work(T) |
| 1157/2019 | Rizhao Port | Fairway Construction(T) |
| 1209/2019 | Xuwei Harbour | Work(T) |
| 1385/2019 | Qingdao Port | Dredging(T) |
| 1404/2019 | Zhuanghe Port | Buoyage(T) |
| 1416/2019 | Lianyungang Port | Work(T) |
| 1438/2019 | Dalian Port | Construction(T) |
| 14/2020 | Sheyang Port Southwestwards | Work(T) |
| 26/2020 | Binhai Port | Dredging(T) |
| 41/2020 | Yalujiang | Buoyage(T) |
| 42/2020 | Dandong Port | Buoyage(T) |
| 46/2020 | Qingdao Port | Fairway Expansion(T) |
| 106/2020 | Rizhao Port | Pier Construction(T) |
| 107/2020 | Rizhao Port | Pier Construction(T) |

| | | |
|----------|-----------------------------|----------------------------|
| 108/2020 | Rizhao Port | Breakwater Construction(T) |
| 132/2020 | Northern of Yellow Sea | Construction(T) |
| 167/2020 | Rushan Port | Fairway Construction(T) |
| 168/2020 | Qingdao Port | Dredging(T) |
| 170/2020 | Qingdao Port | Cofferdam Construction(T) |
| 185/2020 | Rizhao Port | Berth Construction(T) |
| 349/2020 | Qingdao Port | Dredging(T) |
| 387/2020 | Dalian Port | Fairway Construction(T) |
| 396/2020 | Qingdao Port | Dredging(T) |
| 397/2020 | Qingdao Port | Pier Construction(T) |
| 398/2020 | Rizhao Port | Berth Construction(T) |
| 451/2020 | Dalian Port | Dredging(T) |
| 452/2020 | Dalian Port | Pier Construction(T) |
| 459/2020 | Haiyang Port | Drilling(T) |
| 460/2020 | Qingdao Port | Dredging(T) |
| 491/2020 | Dalian Port | Pier Construction(T) |
| 524/2020 | Qingdao Port | Construction(T) |
| 525/2020 | Dafeng Port and Approaches | Work(T) |
| 597/2020 | Qingdao Port | Dredging(T) |
| 598/2020 | Rizhao Port | Construction(T) |
| 599/2020 | Sheyanghekou and Approaches | Shooting(T) |

(3) East China Sea & Taiwan Strait

| | | |
|-----------|------------------|----------------------|
| 304/2002 | Xiamen Port | Mooring buoy(T) |
| 322/2003 | Zhoushan | Mooring buoy(T) |
| 22/2004 | Changjiangkou | Anchorage Area(T) |
| 148/2004 | Changjiangkou | Dumping ground(T) |
| 543/2007 | Zhoushan Islands | Anchorage Area(T) |
| 1079/2007 | Zhejiang Coastal | Mooring buoy(T) |
| 894/2009 | Fujian Coastal | Navigable Fairway(T) |
| 925/2009 | Fujian Coastal | Anchorage(T) |
| 698/2010 | Fuzhou Port | Lightbeacon(T) |
| 702/2010 | Quanzhou Bay | Lightbeacon(T) |
| 889/2010 | Quanzhou Bay | LightBeacon(T) |
| 1016/2010 | Sanmen Bay | Buoyage(T) |
| 1220/2010 | Zhoushan Islands | Anchorage(T) |
| 68/2012 | Changjiangkou | Bridge Navigation(T) |

| | | |
|-----------|---------------------------------|-------------------------|
| 1524/2012 | Changjiangkou | Lightbeacon(T) |
| 282/2017 | Lingjiang | Bridge Opening Mark(T) |
| 525/2017 | Wenzhou Port | Lightbeacon(T) |
| 798/2017 | Wenzhou Port | Lightbeacon(T) |
| 1234/2017 | Jiaojiang River | Lightbeacon(T) |
| 1235/2017 | Quanzhou Bay | Dredging(T) |
| 1236/2017 | Xiamen Port | Lightbeacon(T) |
| 1338/2017 | Mingjiang River | Lightbeacon(T) |
| 235/2018 | Minjiang River | Anchorage(T) |
| 256/2018 | Quanzhou Bay | Berth Construction(T) |
| 331/2018 | Wwitou Bay and Approaches | Construction(T) |
| 510/2018 | Dongshan Bay | Pier Construction(T) |
| 1509/2018 | Changjiangkou and Approaches | Fetching and Filling |
| 1558/2018 | Xinghua Bay | Construction(T) |
| 1590/2018 | Zhoushan Port | Surveying(T) |
| 1619/2018 | Changjiangkou and Approaches | Construction(T) |
| 30/2019 | Approaches to Southern Xiang'an | Construction(T) |
| 31/2019 | Approaches to Southern Xiang'an | Construction(T) |
| 96/2019 | Quanzhou Bay | Bridge Construction(T) |
| 341/2019 | Changjiangkou and Approaches | Construction(T) |
| 347/2019 | Shijing | Bridge Construction(T) |
| 348/2019 | Xiamen Port | Dredging(T) |
| 478/2019 | Changjiangkou and Approaches | Dredging(T) |
| 495/2019 | Xiamen Port | Fairway Construction(T) |
| 585/2019 | Changjiangkou and Approaches | Pipeline Work(T) |
| 666/2019 | Ningbo Port | Pier Construction(T) |
| 734/2019 | Pinghai Bay | Work(T) |
| 761/2019 | Xiamen Port | Bridge Construction(T) |
| 780/2019 | Zhoushan Islands | Fetching and Filling(T) |
| 842/2019 | Zhoushan Islands | Bridge Construction(T) |
| 844/2019 | Zhoushan Port | Surveying(T) |
| 845/2019 | Zhoushan Port | Surveying(T) |
| 849/2019 | Zhoushan Port | Pier Construction(T) |
| 851/2019 | Zhoushan Port | Pier Construction(T) |
| 888/2019 | Weitou Bay | Berth Construction(T) |
| 925/2019 | Approaches to Nanri Island | Work(T) |
| 927/2019 | Xiamen Port | Bridge Construction(T) |

| | | |
|-----------|-----------------------------|---------------------------|
| 1014/2019 | Zhoushan Islands | Dredging(T) |
| 1015/2019 | Yongjiang River | Dredging(T) |
| 1018/2019 | Xiangshan Port | Work(T) |
| 1019/2019 | Wenzhou Port | Construction(T) |
| 1020/2019 | Approaches to Nanri Island | Submarine Cable(T) |
| 1070/2019 | Zhoushan Islands | Pier Construction(T) |
| 1072/2019 | Zhoushan Port | Work(T) |
| 1104/2019 | Zhoushan Port | Work(T) |
| 1106/2019 | Zhoushan Port | Dredging(T) |
| 1107/2019 | Zhoushan Port | Surveying(T) |
| 1110/2019 | Feiyunjiangkou | Cofferdam Construction(T) |
| 1111/2019 | Shenhu Bay | Work(T) |
| 1124/2019 | Xinghua Bay | Submerged Pipeline(T) |
| 1143/2019 | Zhoushan Port | Surveying(T) |
| 1212/2019 | Hangzhou Gulf | Dredging(T) |
| 1214/2019 | Hangzhou Gulf | Work(T) |
| 1238/2019 | Zhoushan Port | Surveying(T) |
| 1286/2019 | Oufeitan | Cofferdam Construction(T) |
| 1318/2019 | Zhoushan Islands | Pier Construction(T) |
| 1321/2019 | Meizhou Bay | Cofferdam Construction(T) |
| 1341/2019 | Yongjiang River | Construction(T) |
| 1344/2019 | Quanzhou Bay and Approaches | Dredging(T) |
| 1386/2019 | Wenzhou Port | Bridge Construction(T) |
| 1418/2019 | Jiaxing Port | Pier Construction(T) |
| 1419/2019 | Zhoushan Islands | Work(T) |
| 1420/2019 | Zhoushan Islands | Work(T) |
| 1421/2019 | Zhoushan Islands | Bridge Construction(T) |
| 1422/2019 | Zhoushan Islands | Bridge Construction(T) |
| 1424/2019 | Zhoushan Port | Dredging(T) |
| 1425/2019 | Zhoushan Port | Dredging(T) |
| 1446/2019 | Xinghua Bay | Berth Construction(T) |
| 1449/2019 | Quanzhou Bay | Dredging(T) |
| 1450/2019 | Quanzhou Bay | Cofferdam Construction(T) |
| 28/2020 | Dayangshan and Approaches | Cofferdam Construction(T) |
| 29/2020 | Zhoushan Islands | Reclamation(T) |
| 31/2020 | Xiangshan Port | Work(T) |
| 32/2020 | Meizhou Bay | Work(T) |

| | | |
|----------|------------------------------|---------------------------|
| 47/2020 | Changjiangkou and Approaches | Fetching and Filling(T) |
| 49/2020 | Taizhou Islands | Work(T) |
| 50/2020 | Wenzhou Port | Bridge Construction(T) |
| 51/2020 | Haitan Island | Reconnaissance(T) |
| 61/2020 | Zhoushan Islands | Construction(T) |
| 62/2020 | Zhoushan Islands | Geological Exploration(T) |
| 63/2020 | Zhoushan Port | Surveying(T) |
| 64/2020 | Zhoushan Port | Pier Construction(T) |
| 65/2020 | Approaches to Shichengcun | Work(T) |
| 90/2020 | Hangzhou Gulf | Construction(T) |
| 91/2020 | Zhoushan Port | Dredging(T) |
| 92/2020 | Zhoushan Port | Surveying(T) |
| 93/2020 | Zhoushan Port | Surveying(T) |
| 94/2020 | Zhoushan Port | Surveying(T) |
| 96/2020 | Wenzhou Port | Bridge Construction(T) |
| 109/2020 | Zhoushan Islands | Reef exploding(T) |
| 110/2020 | Ningbo Port | Surveying(T) |
| 111/2020 | Zhoushan Port | Work(T) |
| 112/2020 | Approaches to Nanridao | Install Construction(T) |
| 113/2020 | Meizhou Bay | Berth Construction(T) |
| 114/2020 | Anhai Bay | Bridge Construction(T) |
| 115/2020 | Xiamen Bay | Reclamation(T) |
| 137/2020 | Changjiangkou and Approaches | Fairway Testing(T) |
| 138/2020 | Donghai Bridge | Construction(T) |
| 139/2020 | Zhoushan Islands | Pier Construction(T) |
| 140/2020 | Zhoushan Islands | Fetching and Filling(T) |
| 141/2020 | Jiaojiang River | Pier Construction(T) |
| 142/2020 | Approaches to Nanridao | Submarine Cable(T) |
| 143/2020 | Meizhou Bay | Dredging(T) |
| 186/2020 | Changjiangkou and Approaches | Work(T) |
| 187/2020 | Jiaxing Port | Pier Construction(T) |
| 188/2020 | Zhoushan Islands | Pipeline Work(T) |
| 189/2020 | Taizhou Port | Bridge Construction(T) |
| 190/2020 | Taizhou Port | Bridge Construction(T) |
| 215/2020 | Changjiangkou and Approaches | Work(T) |
| 216/2020 | Huangou River | Pier Construction(T) |
| 217/2020 | Yongjiang River | Dredging(T) |

| | | |
|----------|--------------------------------|---------------------------|
| 218/2020 | Ningbo Port | Dredging(T) |
| 219/2020 | Ningbo Port | Dredging(T) |
| 282/2020 | Changjiangkou and Approaches | Surveying(T) |
| 283/2020 | Changjiangkou and Approaches | Work(T) |
| 284/2020 | Changjiangkou and Approaches | Work(T) |
| 285/2020 | Ningbo Port | Work(T) |
| 286/2020 | Zhoushan Islands | Pipeline Work(T) |
| 287/2020 | Zhoushan Port | Pier Construction(T) |
| 288/2020 | Zhoushan Port | Work(T) |
| 315/2020 | Zhoushan Port | Work(T) |
| 316/2020 | Zhoushan Port | Work(T) |
| 350/2020 | Hangzhou Gulf | Geological Exploration(T) |
| 351/2020 | Yongjiang River | Dredging(T) |
| 352/2020 | Meizhou Bay | Berth Construction(T) |
| 367/2020 | Changjiangkou and Approaches | Work(T) |
| 368/2020 | Yongjiang River | Dredging(T) |
| 369/2020 | Zhoushan Port | Dredging(T) |
| 370/2020 | Zhoushan Port | Dredging(T) |
| 371/2020 | Zhoushan Islands | Work(T) |
| 372/2020 | Xinghua Bay | Work(T) |
| 373/2020 | Meizhou Bay | Work(T) |
| 374/2020 | Approaches to Dayu Bay | Geological Exploration(T) |
| 399/2020 | Fuzhou Port | Work(T) |
| 400/2020 | Zhoushan Port | Dredging(T) |
| 401/2020 | Zhoushan Port | Surveying(T) |
| 402/2020 | Wenzhou Port | Bridge Construction(T) |
| 403/2020 | Approaches to Dayu Bay | Dredging(T) |
| 404/2020 | Fuzhou Port | Fairway Construction(T) |
| 405/2020 | Quanzhou Bay | Pier Construction(T) |
| 461/2020 | Jiaxing Port | Work(T) |
| 462/2020 | Zhoushan Islands | Work(T) |
| 463/2020 | Yongjiang River | Dredging(T) |
| 464/2020 | Wenzhou Port | Work(T) |
| 465/2020 | Xinghua Bay | Work(T) |
| 496/2020 | Donghai Bridge Westwards | Construction(T) |
| 497/2020 | Hangzhou Gulf | Surveying(T) |
| 498/2020 | Approaches to Zhoushan Islands | Bridge Construction(T) |

| | | |
|----------|------------------------------|------------------------|
| 499/2020 | Ningbo Port | Dredging(T) |
| 500/2020 | Zhoushan Port | Surveying(T) |
| 501/2020 | Lingjiang River | Pier Construction(T) |
| 502/2020 | Xiamen Port and Approaches | Reconnaissance(T) |
| 526/2020 | Changjiangkou and Approaches | Work(T) |
| 527/2020 | Changjiangkou and Approaches | Work(T) |
| 528/2020 | Changjiangkou and Approaches | Work(T) |
| 529/2020 | Yongjiang River | Dredging(T) |
| 530/2020 | Zhoushan Port | Dredging(T) |
| 531/2020 | Zhoushan Port | Work(T) |
| 532/2020 | Zhoushan Port | Dredging(T) |
| 533/2020 | Zhoushan Port | Dredging(T) |
| 534/2020 | Zhoushan Port | Work(T) |
| 535/2020 | Zhoushan Port | Dredging(T) |
| 536/2020 | Zhoushan Port | Surveying(T) |
| 537/2020 | Zhoushan Port | Dredging(T) |
| 538/2020 | Zhoushan Port | Work(T) |
| 539/2020 | Zhoushan Port | Surveying(T) |
| 540/2020 | Zhoushan Port | Surveying(T) |
| 541/2020 | Zhoushan Port | Work(T) |
| 563/2020 | Zhoushan Islands | Pier Construction(T) |
| 564/2020 | Zhoushan Port | Work(T) |
| 565/2020 | Zhoushan Port | Dredging(T) |
| 566/2020 | Yongning River | Bridge Construction(T) |
| 567/2020 | Meizhou Bay | Exploding(T) |
| 600/2020 | Changjiangkou and Approaches | Work(T) |
| 601/2020 | Huangpu River | Surveying(T) |
| 602/2020 | Hangzhou Gulf | Work(T) |
| 603/2020 | Zhoushan Islands | Dredging(T) |
| 604/2020 | Ningbo Port | Surveying(T) |
| 605/2020 | Yongjiang River | Dredging(T) |
| 606/2020 | Yongjiang River | Dredging(T) |
| 607/2020 | Yongjiang River | Dredging(T) |
| 608/2020 | Yongjiang River | Dredging(T) |
| 609/2020 | Yongjiang River | Dredging(T) |
| 610/2020 | Zhoushan Port | Surveying(T) |
| 611/2020 | Zhoushan Port | Work(T) |

| | | |
|----------|----------------------------|------------------------|
| 612/2020 | Approaches to Daxie Island | Dredging(T) |
| 613/2020 | Qimen Port | Bridge Construction(T) |
| 614/2020 | Taizhou Port | Pier Construction(T) |

(4)South China Sea & Beibu Gulf

| | | |
|-----------|---------------------------------|--------------------------|
| 419/2003 | Guangzhou Port | Anchorage Area(T) |
| 210/2004 | Zhujiangkou | Wreck(T) |
| 204/2005 | Zhanjiang Port | Wreck(T) |
| 416/2006 | Approaches to Daxingshanjiao | Wreck(T) |
| 737/2009 | Zhujiangkou | Anchorage Area(T) |
| 852/2009 | Zhujiangkou | Buoyage(T) |
| 243/2011 | Zhuhai Port Southwestwards | Buoyage(T) |
| 786/2011 | Zhanjiang Port | V-AIS(T) |
| 843/2011 | Approaches to Wailuomen Channel | Buoyage(T) |
| 228/2012 | Chaozhou Port | Buoyage(T) |
| 352/2012 | Zhujiangkou | Buoyage(T) |
| 1171/2012 | Shenzhen Port | Buoyage(T) |
| 1724/2012 | Zhujiangkou | Buoyage(T) |
| 219/2013 | Yangpu Port | Lightbeacon(T) |
| 269/2013 | Zhujiang | AIS(T) |
| 494/2013 | Approaches to Zhelangjiao | Lighthouse(T) |
| 1104/2013 | Zhujiangkou | Buoyage(T) |
| 1217/2013 | Fangcheng Port | Lightbeacon(T) |
| 1315/2013 | Beihai New Harbour | Lightbeacon(T) |
| 1435/2013 | Zhujiangkou | Lightbeacon(T) |
| 1457/2013 | Zhanjiang Port | Lightbeacon(T) |
| 1487/2013 | Jinghai Bay And Approaches | Safety Operation Area(T) |
| 1489/2013 | Aojiao Anchorage Southwestwards | Safety Operation Area(T) |
| 37/2014 | Approaches to Haimen Bay | Lightbeacon(T) |
| 39/2014 | Zhanjian Port | Buoyage(T) |
| 545/2014 | Approaches to Shantou Port | Lightbeacon(T) |
| 655/2014 | Zhujiangkou | Buoyage(T) |
| 1128/2014 | Zhanjiang Port | Lightbeacon(T) |
| 1132/2014 | Tieshan Port | Safety Operation Area(T) |
| 1168/2014 | Zhujiangkou | Buoyage(T) |
| 1228/2014 | Guangzhou Port | V-AIS(T) |
| 1362/2014 | Leizhou Peninsula Eastwards | Lightbeacon(T) |

| | | |
|-----------|-----------------------------|----------------|
| 129/2015 | Zhuhai Port | Buoyage(T) |
| 130/2015 | Zhuhai Port | Buoyage(T) |
| 596/2015 | Zhujiangkou | Lightbeacon(T) |
| 597/2015 | Zhujiangkou | Buoyage(T) |
| 787/2015 | Fangcheng Port | Lightbeacon(T) |
| 806/2015 | Dachen Bay | Lightbeacon(T) |
| 807/2015 | Shantou Port | Lightbeacon(T) |
| 1053/2015 | Naozhou Island Westwards | Buoyage(T) |
| 1174/2015 | Tieshan Port | Buoyage(T) |
| 419/2016 | Zhujiangkou | Lighthouse(T) |
| 506/2016 | Maoming | Buoyage(T) |
| 526/2016 | Maoming | Buoyage(T) |
| 527/2016 | Maoming | Buoyage(T) |
| 598/2016 | Zhujiangkou | Buoyage(T) |
| 666/2016 | Zhujiangkou | Buoyage(T) |
| 698/2016 | Zhujiangkou | Buoyage(T) |
| 730/2016 | Guangzhou Nanshaqu | Buoyage(T) |
| 909/2016 | Zhujiangkou | Buoyage(T) |
| 1093/2016 | Zhujiangkou | Buoyage(T) |
| 1094/2016 | Zhujiangkou | Buoyage(T) |
| 1139/2016 | Zhujiangkou | Lightbeacon(T) |
| 1140/2016 | Zhujiangkou | Lightbeacon(T) |
| 1141/2016 | Maoming Port And Approaches | Lightbeacon(T) |
| 1184/2016 | Daya Bay | Buoyage(T) |
| 1185/2016 | Daya Bay | Buoyage(T) |
| 1200/2016 | Guangzhou Port | Buoyage(T) |
| 1201/2016 | Shuidong Harbour | Lightbeacon(T) |
| 1287/2016 | Zhujiangkou | Lightbeacon(T) |
| 18/2017 | Guangzhou Port | Buoyage(T) |
| 394/2017 | Approaches Beijin Port | Buoyage(T) |
| 395/2017 | Beijin Port | Buoyage(T) |
| 396/2017 | Zhanjiang Port | Buoyage(T) |
| 557/2017 | Maoming Port and Approaches | Buoyage(T) |
| 591/2017 | Qinzhou Bay | Lighthouse(T) |
| 870/2017 | Beihai Port | Buoyage(T) |
| 871/2017 | Beihai Port | Buoyage(T) |
| 872/2017 | Beihai Port | Lighthouse(T) |

| | | |
|-----------|-------------------------------|-----------------------------------|
| 303/2018 | Zhujiangkou | Bridge Construction(T) |
| 1444/2018 | Zhujiangkou | Bridge Construction(T) |
| 279/2019 | Tieshan Port | Construction(T) |
| 423/2019 | Basuo Port | Construction(T) |
| 453/2019 | Zhujiangkou | Bridge Construction(T) |
| 597/2019 | Approaches to Hailing Island | Submarine Cable(T) |
| 598/2019 | Zhanjiang Port | Pier Construction(T) |
| 632/2019 | Yangjiang Port | Work(T) |
| 740/2019 | Zhanjiang Port | Bridge Construction(T) |
| 763/2019 | Approaches to Hailing Island | Pipeline Work(T) |
| 807/2019 | Rongjiang Channel | Bridge Construction(T) |
| 810/2019 | Tieshan Port | Construction(T) |
| 854/2019 | Bohe Port and Approaches | Work(T) |
| 855/2019 | Donghai Island and Approaches | Fetching and Filling(T) |
| 892/2019 | Zhujiangkou | Construction(T) |
| 930/2019 | Zhujiangkou | Pier Construction(T) |
| 957/2019 | Fangcheng Port | Berth Construction(T) |
| 958/2019 | Hainan Island | Lightring(T) |
| 1046/2019 | Fangcheng Port | Berth Construction(T) |
| 1077/2019 | Maoming Port | Reclamation(T) |
| 1078/2019 | Zhanjiang Port | Work(T) |
| 1079/2019 | Qinzhou Port | Berth Construction(T) |
| 1089/2019 | Haimen Port | Pulling Work & Traffic Control(T) |
| 1090/2019 | Zhanjiang Port | Work(T) |
| 1113/2019 | Yangjiang Port | Work(T) |
| 1144/2019 | Shantou Port | Bridge Construction(T) |
| 1186/2019 | Approaches to Shaba | Submerged Pipeline(T) |
| 1187/2019 | Fangcheng Port | Berth Construction(T) |
| 1217/2019 | Zhujiang River | Anchorage(T) |
| 1242/2019 | Shantou Port | Construction(T) |
| 1244/2019 | Honghai Bay | Construction(T) |
| 1245/2019 | Honghai Bay | Construction(T) |
| 1323/2019 | Approaches to Shapa | Work(T) |
| 1346/2019 | Honghai Bay | Pier Construction(T) |
| 1349/2019 | Hainan Island | Reclamation(T) |
| 1389/2019 | Jinghai Port | Dredging(T) |
| 1390/2019 | Huizhou Port | Pier Construction(T) |

| | | |
|-----------|-------------------------------|--------------------------------|
| 1427/2019 | Tieshan Port | Fairway Construction(T) |
| 1451/2019 | Jieshi Bay | Work(T) |
| 18/2020 | Shekou Port | Reconnaissance(T) |
| 19/2020 | Qinzhou Port | Dredging(T) |
| 52/2020 | Zhanjiang Port | Sand Fetching(T) |
| 53/2020 | Fangcheng Port | Berth Construction(T) |
| 54/2020 | Fangcheng Port | Berth Construction(T) |
| 66/2020 | Zhujiangkou | Pier Construction(T) |
| 67/2020 | Zhujiangkou | Construction(T) |
| 68/2020 | Zhanjiang Port and Approaches | Work(T) |
| 69/2020 | Zhanjiang Port and Approaches | Work(T) |
| 70/2020 | Fangcheng Port | Construction(T) |
| 71/2020 | Fangcheng Port | Dredging(T) |
| 73/2020 | Zhenzhu Port Westwards | Work(T) |
| 117/2020 | Dapeng Bay | Construction(T) |
| 118/2020 | Qinzhou Port | Fairway Expansion(T) |
| 119/2020 | Fangcheng Port | Dredging(T) |
| 144/2020 | Approaches to Nanao Island | Work(T) |
| 220/2020 | Approaches to Chunzhou | Dredging(T) |
| 221/2020 | Approaches to Xianwu Island | Dredging(T) |
| 222/2020 | Chuanbi Island Southeastwards | Breakwater Construction(T) |
| 223/2020 | Zhanjiang Port | Work(T) |
| 289/2020 | Zhujiangkou | Dredging(T) |
| 290/2020 | Yangjiang Port | Dredging(T) |
| 317/2020 | Leizhou Bay | Work(T) |
| 353/2020 | Jieshi Bay | Construction(T) |
| 354/2020 | Zhujiang River | Work(T) |
| 375/2020 | Approaches to Hailing Island | Submarine Cable(T) |
| 376/2020 | Zhanjiang Port | Work(T) |
| 406/2020 | Zhujiangkou | Work(T) |
| 407/2020 | Zhujiangkou | Dredging(T) |
| 408/2020 | Zhuhai Port | Wind Turbines Installation(T) |
| 409/2020 | Approaches to Hailing Island | Geological Exploration(T) |
| 410/2020 | Maoming Port Eastwards | Reconnaissance and Drilling(T) |
| 411/2020 | Shuidong Port | Bridge Construction(T) |
| 466/2020 | Honghai Bay | Work(T) |
| 467/2020 | Zhujiangkou | Lightering(T) |

| | | |
|----------|-------------------------------|-------------------------|
| 468/2020 | Zhanjiang Port | Dredging(T) |
| 503/2020 | Approaches to Jinghai Bay | Construction(T) |
| 504/2020 | Zhujiangkou | Fairway Construction(T) |
| 505/2020 | Zhujiangkou | Fairway Construction(T) |
| 506/2020 | Shuidong Inner Port | Bridge Construction(T) |
| 507/2020 | Fangcheng Port | Fairway Construction(T) |
| 508/2020 | Yangpu Port | Construction(T) |
| 568/2020 | Shantou Port | Construction(T) |
| 569/2020 | Sanzao Island Southwards | Submarine Cable(T) |
| 570/2020 | Yangpu Port | Pier Construction(T) |
| 615/2020 | Approaches to Jinghai Bay | Reef Exploding(T) |
| 616/2020 | Approaches to Shibeishanjiao | Pier Construction(T) |
| 617/2020 | Huizhou Port | Pier Construction(T) |
| 618/2020 | Huizhou Port | Pier Construction(T) |
| 619/2020 | Zhujiangkou | Work(T) |
| 620/2020 | Sanzao Island Southwards | Installation(T) |
| 621/2020 | Approaches to Hailing Island | Work(T) |
| 622/2020 | Hailing Island Southwestwards | Installation(T) |
| 623/2020 | Hailing Island Southwestwards | Work(T) |
| 624/2020 | Leizhou Peninsula | Pier Construction(T) |
| 625/2020 | Tieshan Port | Berth Construction(T) |

HYDROGRAPHIC INFORMATION REPORT SHEET

Name(s) of report sender(s)

Mailing address

Subject

Geographical area

Position or area limit ("PA" indicated if applicable)

.....

Affected chart(s)/publication(s)

Details:

Suggestion(s)/request(s)

.....

Signature :

Date:

HYDROGRAPHIC INFORMATION REPORT SHEET

INSTRUCTIONS

1. Extent of Information to be reported:

a) Discovery or the changes in position, range, depth of uncovered reefs, shoals, wrecks or other obstructions.

b) Discovery or changes of floating objects (e.g buoys, mooring buoys, large scale fishing stakes, floating shipwrecks), magnetic anomalies, discolored water or breakers.

c) Establishments or changes of navigation facilities.

d) Establishments or changes of mooring or berthing facilities (e.g. piers, submarine cables, overhead cables, mooring buoys, breakwaters).

e) Changes in the limit of fairway, anchorages or sailing route.

f) Shortcomings in Chinese coastal port and fairway charts and other relative publications.

2. Instructions:

a) Measuring instrument, methods and time should be specified in expressing the location or scope; and the coordinate system should be indicated (1954 Beijing coordinate system or WGS-84 coordinate system).

b) When position expressed in bearing and distance, the origin should be specified; and when position expressed in latitude and longitude, the number, edition and publisher of chart referred to should be specified.

c) Measuring instrument, methods and time of the obstruction or shoal soundings should be indicated. In addition, the sounding datum and whether it makes corrections for the height of the tide should also be indicated.

d) Elevation of a navigational mark should be accompanied by the datum it referred to, and height of a light should indicate whether it refers to that of the top or that of the center.

e) The report should be signed and affix the official seal.

3. Remarks:

a) The information reported will be checked upon our receipt and then used to the best advantage which may mean inclusion in due weekly edition of Notices to Mariners. Certain amount of compensation will be given to the report senders.

b) Please send the report to Shanghai MSA Survey and Mapping Office. Address: 82 Lane 7, Gongqing Road, Yangpu District, Shanghai.