



# NOTICES TO MARINERS

Issue No.52(Total No.1003)

Notice No.1540-1569

28 December 2020

---

---

## CONTENTS

- I Sailing Bulletin
- II Index
- III Notices to Mariners
- IV Temporary Notices

---

---

In order to keep navigation safety and make Chinese coastal port and fairway Charts modify timely and accurately, mariners are requested to inform the china MSA immediately of the discovery of new danger, or changes or defects in aids to navigation and of shortcomings in Chinese coastal port and fairway charts or publications. Copies of Navigational warning, Sailing information, and Dynamic aids condition should be sent to Tianjin, Shanghai and Guangdong MSA timely. Departments and mariners may contact Shanghai Marine Chart Press Center or Tianjin, Shanghai and Guangdong MSA to get subscribing information. The Notices to Mariners can also be made through the following websites.

In addition to postal methods, the following additional communication facilities are available:

Tianjin MSA Survey and Mapping Office:	E-mail: <a href="mailto:hccd@tjmsa.gov.cn">hccd@tjmsa.gov.cn</a> Phone: +86(0)22 58873986 Fax: +86(0)22 58873988
Shanghai Marine Chart Press Center:	E-mail: <a href="mailto:gztg@shchart.cn">gztg@shchart.cn</a> Phone: +86(0)21 65806556 Fax: +86(0)21 65697997
Guangdong MSA Survey and Mapping Office:	E-mail: <a href="mailto:hcmal@gdmsa.gov.cn">hcmal@gdmsa.gov.cn</a> Phone: +86(0)20 89320335 Fax: +86(0)20 89320336
China MSA Nautical Charts&Books Publisher:	Web: <a href="http://www.chart.msa.gov.cn">www.chart.msa.gov.cn</a>

The Maritime Safety Administration of the People's Republic of China



## Explanatory Notes

1. The Notices which publish the information about essential changing feature of Chinese coastal sea area and works at sea, is mainly used to correct the Chinese coastal port and fairway Charts and offer navigation safety information for mariners.
2. The information published in the notice origins from the marine information, the navigational warning, aids dynamics as well as the hydrographic achievements, which are issued by Maritime Administration. The additional source comes from shipping, fairway, sea, Harbour affairs, and fishing politics department.
3. The Notices include the Sailing Bulletin, the Notices to Mariners and Temporary Notices.
  - a) Sailing Bulletin announces rules and regulations of navigation, the printing, correcting and cancellation of publication, and the marine information which is promulgate by MSA and has important relationship which navigation safety. It is not used to correct the Charts.
  - b) The Notices to Mariners is used for user to correct related Chinese coastal port and fairway Charts. The number in parentheses behind the Chart No. indicates that only parts of the Notices related to this chart. The number in square bracket illustrated the previous update notice information.
  - c) The Temporary Notices published for the temporary establishment, cancellation, variation as well as works at sea. The Chart No. lists for user's convenience when mariners look up for the details.
4. Geographical position refer to the horizontal datum of the current edition of each affected chart. The 2000 national geodetic coordinate system which we adopt equals to WGS-84 world geodetic coordinate system in usage. The sounding datum refers to the level of Lowest Astronomical Tide and the elevation uses 1985 national vertical datum. Bearings are true reckoned clockwise from 000° to 359°. Those relating to lights are from seaward. The height of the lighthouse or light beacon is referred to Mean High Water Springs.
5. For symbols used in the Notices to Mariners, see GB12319-1998.
6. The unit in the Notices complies with the international standard unit of measurement, with the Chinese characters replaced by symbol and alphabet, such as degrees (°), minutes (') and seconds ("), meters (m), kilometers (km) or nautical miles (M).



# SAILING BULLETIN

## 1,Publication Information

### 1.New Chart Information

No.	Chart No.	Name	Scale	Date	Note
1	44121	DEEP WATER FAIRWAY OF CHANGJIANGKOU( I )	1:25 000	2020年11月第36版	
2	44122	DEEP WATER FAIRWAY OF CHANGJIANGKOU( II )	1:25 000	2020年11月第36版	
3	44123	DEEP WATER FAIRWAY OF CHANGJIANGKOU( III )	1:25 000	2020年11月第36版	
4	44124	JIANGYA TO YUANYUANSHA	1:25 000	2020年12月第36版	
5	44125	YUANYUANSHA TO WUSONGKOU	1:25 000	2020年12月第36版	
6	44126	WUSONGKOU TO LIUHEKOU	1:25 000	2020年12月第36版	
7	44252	ZHANGHUABANG FAIRWAY	1:5 000	2020年12月第19版	
8	44255	CHENJIAZUI FAIRWAY	1:5 000	2020年12月第19版	
9	84307	GAOLAN HARBOUR	1:15 000	2020年11月第4版	

### 2.Disused Chart Information

No.	Chart No.	Name	Scale	Date	Note
1	44121	DEEP WATER FAIRWAY OF CHANGJIANGKOU( I )	1:25 000	2020年8月第35版	
2	44122	DEEP WATER FAIRWAY OF CHANGJIANGKOU( II )	1:25 000	2020年9月第35版	
3	44123	DEEP WATER FAIRWAY OF CHANGJIANGKOU( III )	1:25 000	2020年9月第35版	
4	44124	JIANGYA TO YUANYUANSHA	1:25 000	2020年9月第35版	

No.	Chart No.	Name	Scale	Date	Note
5	44125	YUANYUANSHA TO WUSONGKOU	1:25 000	2020年9月第35版	
6	44126	WUSONGKOU TO LIUHEKOU	1:25 000	2020年9月第35版	
7	44252	ZHANGHUABANG FAIRWAY	1:5 000	2020年5月第18版	
8	44255	CHENJIAZUI FAIRWAY	1:5 000	2020年6月第18版	
9	84307	GAOLAN HARBOUR	1:15 000	2020年1月第3版	

## 2,Marine Information

Chinese Version Only.

# INDEX

## 1,GEOGRAPHICAL INDEX

---

Bohai Sea	Laotieshan Channel	(1540)
	Yingkou Port	(1541)
	Tianjin Port	(1542)
	West of Bohai Sea	(1543)
	Binzhou Port	(1544)
	Dongying Port Northwards	(1560)
	Dongying Port	(1561)
Yellow Sea	Yantai Port	(1445)
	Binhai Port	(1562)
East China Sea	Changjiangkou and Approaches	(1546)
	Baima Port	(1547)
	Minjiangkou	(1548)
South China Sea	Jieshi Bay	(1563)
	Honghai Bay	(1564)
	Zhujiangkou	(1549),(1550),(1551)
	Zhujiang River	(1552),(1553),(1554),(1555),(1556)
	Approaches to Hailing Island	(1565)
	Hailing Island	(1566)
	Leizhou Peninsula Eastwards	(1567),(1568)
	Hainan Island	(1557)
Beibu Gulf	Tieshan Port	(1569)
	Correction	(1558),(1559)

## 2,INDEX OF CHARTS AFFECTED



Chart No.	Notice No.	Notice No. ( T )
12002	1540	
12338	1540	
13001	1541,1558	
13111	1541,1558	
13114	1558	
13144	1541	
22001	1542,1543	
22122	1543	
23001	1544	
24101	1544	
31102	1544	
32201		1561
34166	1545	
34167	1545	
34168	1545	
1301	1540	
1302	1540	
1303	1541,1558	
1304	1540,1542,1543,1544	1560
42321		1562
44001	1546	
44125	1546	
44126	1546	
44133	1546	
44134	1546	
44174	1546	
61321	1547	
62221	1548	
62311	1548	
2308	1559	
82311		1563
83001		1564
84001	1549	
84002	1549,1550	
84206	1549,1550	
84212	1549	









Chart No.	Notice No.	Notice No. ( T )
84215	1550,1551,1552	
84216	1552,1553,1554,1555,1556	
84217	1556	
84228	1549	
84232	1550	
84233	1551	
84234	1552	
84235	1553,1554	
84236	1555	
84237	1556	
84239	1556	
85001		1565
86101		1566
87001		1565
88001		1567,1568
91202		1569
03002	1557	
3314	1549	
3317	1557	

## Notices to Mariners


### 1540. Bohai Sea – Laotieshan Channel – Wreck

- Insert**  24 渔网 (1) 38°29'05".0N, 121°02'27".6E  
 (2020) (2) 38°29'04".4N, 121°02'27".2E  
**Note:** 沉船名为“辽普渔 25097”, 正坐于海底, 船艏 to 船艉呈东南-西北走向 (115°~295°), 船长约 29m, 宽约 4.7m, 上方漂浮大量渔网, 相对周围海底高度约 23m。  
**Chart** 12002[2020-1416] 12338[2020-1416] 1301[2020-1416] 1302[2020-1421] 1304[2020-1514]  
**Source** Tianjin Hydrography Centre

### 1541. Bohai Sea – Yingkou Port – Xianrendao Harbour – Wreck

- Delete**  锚及链 (1) 40°09'12".0N, 121°35'00".0E  
 锚及锚链 (2) 40°14'37".2N, 121°38'09".0E  
 疑存 疑位 (1944) (3) 40°22'52".5N, 121°50'18".0E  
 疑存 疑位 (1944) (4) position (3) above  
 疑位 疑位 (1944) (5) position (3) above  
 疑位 疑位 (1938) (6) 40°19'49".6N, 121°49'08".8E  
**Chart** 13001(1,2,5,6)[2020-1447] 13111(2,3,6)[2020-1447] 13144[2020-1293] 1303(1,2,4,6)[2020-1514]  
**Source** Tianjin Hydrographic Center

### 1542. Bohai Sea – Tianjin Port – Wreck

- Insert**  (2020) 38°42'27".1N, 119°32'43".2E  
**Note:** 沉船名为“皖淮 1598”, 正坐于海底, 沉船首尾基本呈南北走向, 周围有散落物, 船长约 85m, 宽约 14m, 船尾处最浅水深高出海底约 13.4m, 船首最浅水深处高出海底约 9.7m。  
**Chart** 22001[2020-1514] 1304[2020-1540]  
**Source** Tianjin Hydrography Centre

### 1543. Bohai Sea – West of Bohai Sea – Buoyage

- Insert**  闪(2)5s 38°46'35".4N, 118°57'59".0E  


Chart 22001[2020-1542] 22122(with chart unchanged)[2020-1418] 1304[2020-1542]

List of Lights CNP81/2020~2021[3110327]

Source Beihai Aids 048/2020

#### 1544.Bohai Sea – Binzhou Port – Buoyage

Insert  38°20'02".6N,118°13'22".1E

Chart 23001[2020-1449] 24101[2020-1449] 31102[2020-1449] 1304[2020-1543]

List of Lights CNP81/2020~2021[3110036]

Source Beihai Aids 049/2020

#### 1545.Yellow Sea – Yantai Port – Zhifuwan Harbour – Lightbeacon

Amend from: ★等明暗红4s11m5M (1)37°34'37".9N,121°23'30".9E

to: ★快红11m5M (2)position (1) above

Chart 34166[2020-1190] 34167[2020- ] 34168[2020- ]

List of Lights CNP81/2020~2021[3411580]

Source Beihai Aids 047/2020

#### 1546.East China Sea – Changjiangkou and Approaches – Changxing Island Southwestwards – Restricted Area

Insert restricted area boundary line and

note "禁航区", joining: (1)31°26'22".0N,121°34'32".2E

(2)31°26'08".3N,121°34'18".7E

(3)31°26'19".4N,121°34'06".0E

(44126东图廓交点)

(4)31°26'40".2N,121°33'42".0E

(44133西图廓交点)

(5)31°26'42".7N,121°33'39".1E

(6)31°26'48".0N,121°33'33".4E

(44125北图廓交点)

(7)31°27'08".4N,121°33'11".5E

(8)31°27'36".5N,121°32'45".7E

(9)31°27'37".7N,121°32'44".5E

(10)31°27'38".8N,121°32'43".2E

(11)31°27'39".8N,121°32'41".9E

(12)31°28'10".7N,121°31'58".0E

(13)31°28'13".4N,121°31'53".8E

(14)31°28'15".8N,121°31'49".3E

(15)31°28'17".9N,121°31'44".7E

(16)31°28'30".5N,121°31'13".2E

(17)31°28'35".6N,121°30'44".6E

(18)31°28'48".0N,121°30'50".2E

(44134南图廓交点)

(19)31°28'52".9N,121°30'52".5E

Chart 44001(1,2,5,7~17,19)[2020-1498] 44125(1,2,5,6)[2020-1480]

44126(3,5,7~17,19)[2020- ] 44133(1,2,4)[2020-937]

44134(18,19)[2020-1399] 44174(1,2,5,7~17,19)[2020-1480]

Source Shanghai Navigation Notice 528/2020

#### 1547.East China Sea – Baima Port – Lightbeacon

Amend from: ★4s6m4M (1)26°48'02".4N,119°42'11".4E

to: ★4s9m4M (2)position (1) above

Chart 61321[2020-193]

List of Lights CNP82/2020~2021[6111140]

Source East China Sea Aids 014/2020

#### 1548.East China Sea – Minjiang River – Aids

Delete V-AIS (1)26°08'06".7N,119°35'39".9E

★4s7.1m3M (2)position (1) above

Insert ★5s7.5m6M (3)position (1) above

Note: Delete temporary notices No.1338 in Issue No.45 2017。

Chart 62221[2020-1157] 62311[2020-846]

List of Lights CNP82/2020~2021[6210620] [6210620.01]

Source East China Sea Aids 014/2020

1549.South China Sea – Zhujiangkou – Lingding Channel – Wreck

Delete	4 <sub>6</sub> 船	(1)22°25'07".8N,113°46'04".8E
	8 <sub>8</sub> 碍	(2)22°22'41".4N,113°46'25".7E
Insert	7 <sub>2</sub> 船	(3)22°23'56".1N,113°46'04".1E
	4 <sub>6</sub> 船	(4)22°25'07".5N,113°46'05".0E
Note:	(2)沉船长约24m,宽约5m。(3)沉船长约33m,宽约8m。	
Chart	84001(2)[2020-1531] 84002(2;3)(1,4with chart unchanged)[2020-1531] 84206(2;3)(1,4with chart unchanged)[2020-1531] 84212(2;3)(1,4with chart unchanged)[2020-1523] 84228(2;3)(1,4with chart unchanged)[2020-583] 3314(2;3)(1,4with chart unchanged)[2020-1526]	
Source	Guangzhou Hydrographic Center	

1550.South China Sea – Zhujiangkou – Chuanbi Channel – Wreck

Delete	18 <sub>6</sub>	(1)22°43'47".5N,113°39'53".6E
Insert	18 <sub>6</sub> 船	(2)position (1) above
	16 <sub>5</sub> 船	(3)22°43'54".7N,113°40'07".7E
Note:	(2)沉船长约30m,宽约6m。(3)沉船长约16m,宽约4m。	
Chart	84002(2,3)[2020-1549] 84206(2,3)[2020-1549] 84215[2020-1496] 84232[2020-1496]	
Source	Guangzhou Hydrographic Center	

1551.South China Sea – Zhujiangkou – Humen Channel – Wreck & Obstruction

Delete	17 <sub>4</sub>	(1)22°48'16".8N,113°36'40".1E
	15 <sub>2</sub>	(2)22°48'10".9N,113°36'39".1E
	12 <sub>6</sub>	(3)22°48'42".7N,113°35'17".6E
	9 <sub>6</sub>	(4)22°48'44".6N,113°34'59".0E
Insert	17 <sub>6</sub> 船	(5)22°48'48".7N,113°35'06".7E
	16 <sub>3</sub> 碍	(6)22°48'16".8N,113°36'40".2E
	14 <sub>7</sub> 碍	(7)22°48'53".7N,113°35'05".8E


14 <sub>1</sub> 船	(8)22°48'47".5N,113°35'11".2E
15 <sub>2</sub> 碍	(9)position (2) above
12 <sub>3</sub> 船	(10)position (3) above
9 <sub>4</sub> 船骸	(11)22°48'44".7N,113°34'59".0E

**Note:** (5)沉船长约21m,宽约4m。(6)障碍物疑似集装箱长约12m,宽约2.5m。  
(7)障碍物疑似沉箱长约4m,宽约4m。(8)沉船长约16m,宽约4m。  
(9)障碍物疑似沉船长约20m,宽约5m。(10)沉船长约15m,宽约3m。  
(11)船骸长约6m,宽约5m。

**Chart** 84215(1~3;5~11)[2020-1550] 84233[2020-702]

**Source** Guangzhou Hydrographic Center

### 1552.South China Sea – Zhujiang River – Shazai Northeastwards – Anchorage

**Delete** anchorage boundary line and note “ No71BT 中小型油轮候泊,防台”, joining:

(1)22°51'59".5N,113°32'49".0E  
(2)22°52'00".0N,113°32'50".2E  
(84216南图廓交点)  
(3)22°52'03".7N,113°32'58".5E  
(4)22°52'00".0N,113°33'02".5E  
(84216南图廓交点)  
(5)22°51'44".0N,113°33'20".0E  
(6)22°51'30".0N,113°33'11".5E

**Chart** 84215(1,3,5,6)[2020-1551] 84216(2~4)[2020-1525]

84234(1,3,5,6)[2020-263]

**Source** Guangzhou Navigation Notice 439/2020

### 1553.South China Sea – Zhujiang River – Nizhou Channel – Wreck & Obstruction

**Delete** 10<sub>4</sub> (1)22°53'25".8N,113°34'22".5E  
9<sub>5</sub> (2)22°54'19".6N,113°33'58".4E

**Insert** 12<sub>8</sub>  
船 (3)22°54'34".1N,113°33'56".6E  
10<sub>5</sub>  
船 (4)22°53'25".7N,113°34'22".6E  
9<sub>1</sub>碍 (5)22°54'19".7N,113°33'58".4E

(6)22°54'27".8N,113°34'13".9E


Note:  船 (3)沉船长约14m,宽约3m。(4)沉船长约35m,宽约3m。  
 (5)障碍物疑似集装箱长约10m,宽约2m。(6)沉船长约18m,宽约4m。

Chart 84216(3~6)[2020-1552] 84235[2020-906]

Source Guangzhou Hydrographic Center

#### 1554.South China Sea – Zhujiang River – Nizhou Channel – Shallow Depth








Delete	<i>11<sub>4</sub></i>	(1)22°53'59".2N,113°34'18".1E
		(2)position (1) above
	<i>11<sub>8</sub></i>	(3)22°53'57".8N,113°34'18".0E
	<i>12<sub>5</sub></i>	(4)22°54'01".3N,113°34'17".8E
	<i>11<sub>8</sub></i>	(5)22°53'56".4N,113°34'18".5E
	<i>12<sub>2</sub></i>	(6)22°53'54".3N,113°34'19".0E
		(7)position (6) above
Insert	<i>10</i>	(8)22°54'01".8N,113°34'17".0E
		(9)position (8) above
	<i>8<sub>9</sub></i>	(10)22°53'58".2N,113°34'18".3E
		(11)position (10) above
	<i>9<sub>8</sub></i>	(12)22°53'53".3N,113°34'18".3E
		(13)position (12) above

Chart 84216(2,7;9,11,13)[2020-1553] 84235(1,6;8,10,12)[2020-1553]

Source Guangzhou Hydrographic Center

#### 1555.South China Sea – Zhujiang River – Lianhuashan Fairway – Wreck & Obstruction

Delete	4 <sub>9</sub> 碍 及危险线	(1)23°00'22".2N,113°31'10".8E
		(2)position (1) above
Insert	 船	(3)23°00'22".5N,113°31'10".9E

Note: The wreck is 22m long, 4.5m wide.

Chart 84216(2;3)[2020-1554] 84236(1;3)[2020-1525]

Source Guangzhou Hydrographic Center

1556.South China Sea – Zhujiang River – Huangpu Port – Reef & Wreck & Obstruction

Delete	6 <sub>1</sub> 碍	(1)23°04'10".7N,113°28'55".8E
	6 <sub>6</sub>	(2)23°03'51".3N,113°29'16".5E
	8 <sub>1</sub> 碍	(3)23°03'48".9N,113°29'17".9E
	公益礁: + (3) 4 <sub>3</sub>	(4)23°04'28".4N,113°25'45".6E
	据报: 8 <sub>4</sub> 碍	(5)23°04'28".1N,113°25'44".9E
	8 <sub>4</sub> 碍	(6)23°04'33".1N,113°28'28".5E
		(7)position (6) above
Insert	6 <sub>8</sub> 船	(8)23°04'10".6N,113°28'55".5E
	公益礁: + (4)	(9)23°04'28".1N,113°25'45".0E
Note:	(8)The wreck is 24m long, 6m wide.	
Chart	84216(1~3,7;8)[2020-1555] 84217(4,7;9)[2020-490] 84237(1~6;8,9)[2020- ] 84239(4;9)[2020-490]	
Source	Guangzhou Hydrographic Center	

1557.South China Sea – Hainan Island – Yinggezui – Wreck & Obstruction & Shallow Depth

Delete	2 <sub>3</sub> 船	(1)18°30'35".4N,108°40'55".2E
	(1.8) 铁管	(2)18°29'01".1N,108°42'06".1E
	4 <sub>2</sub> 及等深线	(3)18°32'14".8N,108°39'19".2E
	4 <sub>2</sub>	(4)18°32'20".1N,108°39'20".0E
	13 <sub>8</sub>	(5)18°29'54".0N,108°39'29".3E
Insert	3 <sub>3</sub> 船	(6)18°30'38".0N,108°40'50".7E
	9 <sub>4</sub> 石	(7)18°30'24".9N,108°40'40".4E
	9 <sub>9</sub> 石	(8)18°30'27".3N,108°40'37".1E
	9 <sub>9</sub> 石	(9)18°30'23".8N,108°40'43".0E
	9 <sub>9</sub> 石	(10)18°30'44".2N,108°40'29".9E
	6 <sub>6</sub> 岩	(11)18°32'17".4N,108°39'12".6E
	4 <sub>4</sub> 岩	(12)18°29'21".9N,108°42'00".9E
	8 <sub>8</sub> 岩	(13)18°29'19".3N,108°41'58".5E
	9 <sub>9</sub> 岩	(14)18°29'21".0N,108°41'55".7E



6 <sub>1</sub> 岩	(15)18°29'27".4N,108°42'03".7E
12 <sub>1</sub> 石	(16)18°29'00".1N,108°40'18".2E
12 <sub>2</sub> 石	(17)18°28'59".4N,108°40'24".2E
13 <sub>1</sub> 石	(18)18°28'56".0N,108°40'23".9E
11 <sub>1</sub> 岩	(19)18°31'30".8N,108°37'34".1E
13 <sub>1</sub> 岩	(20)18°31'27".7N,108°37'42".3E
11 <sub>1</sub> 岩	(21)18°30'39".9N,108°38'14".6E
11 <sub>1</sub> 岩	(22)position (21) above
13 <sub>1</sub> 岩	(23)18°30'53".2N,108°38'07".9E
13 <sub>1</sub> 岩	(24)18°30'49".7N,108°38'16".2E
13 <sub>1</sub> 岩	(25)18°30'53".6N,108°38'29".8E
14 <sub>1</sub> 岩	(26)18°30'41".8N,108°38'07".6E
14 <sub>1</sub> 岩	(27)18°30'35".6N,108°38'28".4E
13 <sub>1</sub> 岩	(28)18°30'53".1N,108°38'25".1E
14 <sub>1</sub> 岩	(29)18°30'40".0N,108°39'05".5E
11 <sub>1</sub> 岩	(30)18°29'51".1N,108°39'30".8E
10 <sub>1</sub> 岩	(31)18°29'56".1N,108°39'33".8E
10 <sub>1</sub> 岩	(32)position (31) above
12 <sub>1</sub> 岩	(33)18°29'59".1N,108°39'24".3E
13 <sub>1</sub> 岩	(34)18°30'06".1N,108°39'29".3E

Note: (6)沉船船体呈南北走向,长约70m,宽约12m。

Chart 03002(1~3,5;6,8,11,12,16,19,22,29,32)[2020-310]

3317(1,2,4;6,8,11,12,16,19,22,32)[2020-310]

Source Guangzhou Hydrographic Center

### 1558.Correction

Correct notices No.711 in Issue No.24 2020 as follow:

Correct from: 中前灯  定21m10M (1)40°17'14".5N,122°05'21".7E

to: 中前灯  定21m10M (2)position (1) above

Chart 13001[2020-1541] 13111[2020-1541] 13114[2020-1447] 1303[2020-1541]

List of Lights CNP81/2020~2021[1410110]

## 1559. Correction

There is a mistake in the tracing paper production of the notices No.1483 in Issue No.50 2020 for chart 2308.

Chart 2308[2020-1498]

## Temporary Notices

### 1560.Bohai Sea – Dongying Port Northwards – Construction(T)

**Date** November 27, 2020 to February 20, 2021

**Area** area1, joining: (1)38°26'56".1N,118°57'29".8E  
(2)38°29'05".8N,118°57'28".0E  
(3)38°29'07".2N,119°00'13".1E  
(4)38°26'57".5N,119°00'14".8E  
(5)position (1) above

area2, joining: (6)38°27'06".8N,119°00'46".1E  
(7)38°27'09".0N,119°05'26".8E  
(8)38°22'53".1N,119°05'30".0E  
(9)38°22'51".7N,119°02'33".3E  
(10)38°24'57".8N,119°02'31".7E  
(11)38°24'57".0N,119°00'47".9E  
(12)position (6) above

area3, joining: (13)38°14'38".2N,119°08'14".2E  
(14)38°14'38".8N,119°09'36".4E  
(15)38°13'33".9N,119°09'37".2E  
(16)38°13'33".3N,119°08'14".9E  
(17)position (13) above

**Chart** 1304

**Source** Dongying Navigation Notice 485/2020

### 1561.Bohai Sea – Dongying Port – Construction(T)

**Date** October 16, 2020 to March 1, 2021

**Area** joining: (1)38°05'47".4N,118°58'25".8E  
(2)38°05'23".4N,118°58'23".4E  
(3)38°05'23".4N,118°58'51".0E  
(4)38°05'47".4N,118°58'51".6E  
(5)position (1) above

**Note:** Keeping watch on VHF ch.16&71. Vessels should contact with the operating vessel one hour in advance.

**Chart** 32201

Blank Page

Source Dongying Navigation Notice 412&484/2020

1562.Yellow Sea – Binhai Port – Dredging(T)

Date November 28, 2020 to November 30, 2021

Area joining: (1)34°17'32".5N,120°16'31".7E  
(2)34°18'13".5N,120°18'18".7E  
(3)34°17'09".8N,120°20'29".8E  
(4)34°16'51".8N,120°20'17".1E  
(5)34°17'45".6N,120°18'11".1E  
(6)34°17'33".2N,120°17'31".6E  
(7)34°17'20".8N,120°17'35".6E  
(8)34°16'57".3N,120°16'22".5E  
(9)position (1) above

Note: Keeping watch on VHF ch.16&68.

Chart 42321

Source Yancheng Navigation Notice 047/2020

1563.South China Sea – Jieshi Bay – Tianweijiao Eastwards – Construction(T)

Date November 27, 2020 to July 31, 2021

Area joining: (1)22°46'03".4N,115°51'00".4E  
(2)22°45'40".3N,115°50'41".0E  
(3)22°45'52".7N,115°50'20".6E  
(4)22°46'07".5N,115°50'32".7E  
(5)position(1)above

Note: Keeping watch on VHF ch. 16.

Chart 82311

Source Shanwei Navigation Notice 019/2020

1564.South China Sea – Honghai Bay – Approaches to Tuoning Islands – Construction(T)

Date November 29, 2020 to September 30, 2021, day and night

Area joining: (1)22°20'32".4N,114°57'01".5E  
(2)22°21'33".6N,115°02'04".9E  
(3)22°14'25".5N,115°02'04".8E  
(4)22°14'15".6N,114°57'01".5E

Blank Page

(5)position(1)above

Note: Keeping watch on VHF ch.08&16.(Tel: 15365959663)

Chart 83001

Source Huizhou Navigation Notice 056/2020

#### 1565.South China Sea – Approaches to Hailing Island – Work(T)

Date April 25, 2020 to December 31, 2021

Area joining: (1)21°22'37".2N,111°39'54".0E  
(2)21°22'37".2N,111°33'07".2E  
(3)21°20'20".4N,111°33'07".2E  
(4)21°20'20".4N,111°39'54".0E  
(5)position (1) above

Chart 85001

Source Yangjiang Navigation Notice 095/2020

#### 1566.South China Sea – Hailing Island – Approaches to Dongping Port – Pipeline Construction (T)

Date April 25, 2019 to August 31, 2021

Area area1, joining: (1)21°46'55".9N,112°11'50".9E  
(2)21°44'15".8N,112°10'57".9E  
(3)21°39'52".9N,112°13'39".2E  
(4)21°30'25".5N,112°13'34".4E  
(5)21°29'26".9N,112°14'11".5E  
(6)position (1) above  
area2, joining: (7)21°30'55".2N,112°09'57".1E  
(8)21°30'25".2N,112°17'00".7E  
(9)21°23'02".4N,112°17'01".9E  
(10)position (7) above

Chart 86101

Source Yangjiang Navigation Notice 094/2020

#### 1567.South China Sea – Leizhou Peninsula Eastwards – Construction (T)

Date November 28, 2020 to December 31, 2021, day and night

Area joining: (1)20°39'34".5N,110°44'58".4E  
(2)20°35'27".6N,110°44'58".8E

Blank Page



- (3) 20°35'27".8N, 110°46'59".6E
- (4) 20°32'28".6N, 110°46'59".9E
- (5) 20°32'28".6N, 110°47'34".0E
- (6) 20°39'34".4N, 110°47'33".5E
- (7) position (1) above

Chart 88001

Source Zhanjiang Navigation Notice 024/2020

#### 1568.South China Sea – Leizhou Peninsula Eastwards – Construction (T)

Date November 28, 2020 to June 30, 2022, day and night

- Area joining:
- (1) 20°35'02".3N, 110°47'32".3E
  - (2) 20°31'42".8N, 110°47'32".3E
  - (3) 20°31'42".8N, 110°42'27".5E
  - (4) 20°35'02".1N, 110°43'28".2E
  - (5) position (1) above

Chart 88001

Source Zhanjiang Navigation Notice 025/2020

#### 1569.Beibu Gulf – Tieshan Port – East Harbour – Berth Construction (T)

Date June 7, 2020 to February 1, 2022

- Area joining:
- (1) 21°35'38".4N, 109°35'40".7E
  - (2) 21°35'03".4N, 109°36'27".4E
  - (3) 21°34'52".1N, 109°35'57".0E
  - (4) 21°34'58".7N, 109°35'33".9E
  - (5) position (1) above

Chart 91202

Source Beihai Navigation Notice 035&062/2020

Blank Page

## Disabled Temporary Notice List

### (1) Bohai Sea

1335/2019	Panjin Port	Buoyage(T)
1338/2019	Huludao Port	Buoyage(T)
1405/2019	Changxingdao	Buoyage(T)
1407/2019	Tangshan Port	Construction(T)
1439/2019	Qinhuangdao Port	Buoyage(T)
10/2020	Huludao Port	Buoyage(T)
12/2020	Tangshan Port	Construction(T)
105/2020	Laizhou Gulf	Construction(T)
390/2020	Tangshan Port	Construction(T)
393/2020	Dongying Port	Drilling(T)
394/2020	Dongying Port	Drilling(T)
454/2020	Panjin Port	Berth Construction(T)
455/2020	Panjin Port	Dredging(T)
456/2020	Panjin Port	Dredging(T)
557/2020	Panjin Port	Pier Construction(T)
558/2020	Tianjin Port	Surveying(T)
593/2020	Tianjin Port	Pier Construction(T)
595/2020	Laizhou Gulf	Construction(T)
795/2020	Qinhuangdao Port	Dredging(T)
803/2020	Tianjin Port	Surveying(T)
828/2020	Yingkou Port	Pipeline Construction(T)
860/2020	Liaodong Gulf	Pipeline Construction(T)
863/2020	Tangshan Port	Construction(T)
865/2020	Huanghua Port	Dredging(T)
866/2020	Bohai Strait	Construction(T)
890/2020	Bohai Strait	Construction(T)
918/2020	Tianjin Port	Dredging(T)
919/2020	Huanghua Port	Construction(T)
962/2020	Tangshan Port	Breakwater Construction(T)
963/2020	Tangshan Port	Breakwater Construction(T)
965/2020	Tianjin Port	Berth Construction(T)
966/2020	Tianjin Port	Dredging(T)
967/2020	Tianjin Port	Construction(T)
980/2020	Panjin Port	Dredging(T)

1005/2020	Hongyanhe Power Plant	Construction(T)
1006/2020	Tangshan Port	Drilling(T)
1008/2020	Tangshan Port	Drilling(T)
1009/2020	Tangshan Port	Fairway Construction(T)
1010/2020	Laizhou Gulf	Drilling(T)
1082/2020	Dongying Port	Drilling(T)
1114/2020	Approaches to Hongyanhe Plant	Construction(T)
1115/2020	Tianjin Port	Surveying(T)
1180/2020	Huanghua Port	Pier Construction(T)
1203/2020	Yingkou Port	Dredging(T)
1204/2020	Bohai Sea Northwards	Drilling(T)
1206/2020	Tangshan Port	Dredging(T)
1266/2020	Approaches to Hongyanhe Power Plant	Construction(T)
1294/2020	North of Dongying Port	Drilling(T)
1295/2020	Laizhou Gulf	Construction(T)
1296/2020	Laizhou Gulf	Construction(T)
1297/2020	Laizhou Gulf	Construction(T)
1324/2020	Tangshan Port	Construction(T)
1326/2020	Huanghua Port	Dredging(T)
1327/2020	Bohai Strait	Construction(T)
1328/2020	North of Dongying Port	Drilling(T)
1330/2020	Dongying Port	Drilling(T)
1331/2020	Northeast of Dongying Port	Pipeline Construction(T)
1357/2020	Tangshan Port	Pipeline Construction(T)
1392/2020	Laizhou Gulf	Construction(T)
1436/2020	Tianjin Port	Bridge Construction(T)

(2) Yellow Sea

299/2019	Rizhao Port	Fairway Construction(T)
624/2019	Qingdao Port	Construction(T)
801/2019	Rizhao Port	Dredging(T)
802/2019	Rizhao Port	Dredging(T)
1067/2019	Rizhao Port	Construction(T)
1157/2019	Rizhao Port	Fairway Construction(T)
1385/2019	Qingdao Port	Dredging(T)
1404/2019	Zhuanghe Port	Buoyage(T)
14/2020	Sheyang Port Southwestwards	Work(T)

41/2020	Yalujiang	Buoyage(T)
42/2020	Dandong Port	Buoyage(T)
106/2020	Rizhao Port	Pier Construction(T)
108/2020	Rizhao Port	Breakwater Construction(T)
170/2020	Qingdao Port	Cofferdam Construction(T)
349/2020	Qingdao Port	Dredging(T)
524/2020	Qingdao Port	Construction(T)
525/2020	Dafeng Port and Approaches	Work(T)
830/2020	Qingdao Port	Dredging(T)
892/2020	Qingdao Port	Fairway Expansion(T)
924/2020	Rizhao Port	Dredging(T)
960/2020	Dalian Port	Fairway Construction(T)
1012/2020	Yantai Port	Pier Construction(T)
1045/2020	Sheyanghekou Southeastwards	Work(T)
1177/2020	Dalian Port	Fairway Construction(T)
1178/2020	Dalian Port	Dredging(T)
1202/2020	Dandong Port	Dredging(T)
1224/2020	Dandong Port	Dredging(T)
1236/2020	Qingdao Port	Construction(T)
1237/2020	Rizhao Port	Dredging(T)
1259/2020	Zhuanghe Port	Construction(T)
1260/2020	Dalian Bay	Dredging(T)
1261/2020	Dalian Bay	Dredging(T)
1262/2020	Dalian Bay	Construction(T)
1263/2020	Dalian Bay	Dredging(T)
1264/2020	Dalian Bay	Dredging(T)
1265/2020	Dalian Bay	Construction(T)
1298/2020	Approaches to Chengshanjiao	Construction(T)
1299/2020	Shidao Port	Construction(T)
1332/2020	Rizhao Port	Pier Construction(T)

(3) East China Sea & Taiwan Strait

1338/2017	Mingjiang River	Lightbeacon(T)
256/2018	Quanzhou Bay	Berth Construction(T)
331/2018	Wwitou Bay and Approaches	Construction(T)
30/2019	Approaches to Southern Xiang'an	Construction(T)
31/2019	Approaches to Southern Xiang'an	Construction(T)

478/2019	Changjiangkou and Approaches	Dredging(T)
761/2019	Xiamen Port	Bridge Construction(T)
888/2019	Weitou Bay	Berth Construction(T)
1014/2019	Zhoushan Islands	Dredging(T)
1212/2019	Hangzhou Gulf	Dredging(T)
1214/2019	Hangzhou Gulf	Work(T)
1321/2019	Meizhou Bay	Cofferdam Construction(T)
50/2020	Wenzhou Port	Bridge Construction(T)
63/2020	Zhoushan Port	Surveying(T)
65/2020	Approaches to Shichengcun	Work(T)
91/2020	Zhoushan Port	Dredging(T)
93/2020	Zhoushan Port	Surveying(T)
96/2020	Wenzhou Port	Bridge Construction(T)
110/2020	Ningbo Port	Surveying(T)
111/2020	Zhoushan Port	Work(T)
112/2020	Approaches to Nanridao	Install Construction(T)
113/2020	Meizhou Bay	Berth Construction(T)
137/2020	Changjiangkou and Approaches	Fairway Testing(T)
139/2020	Zhoushan Islands	Pier Construction(T)
142/2020	Approaches to Nanridao	Submarine Cable(T)
186/2020	Changjiangkou and Approaches	Work(T)
215/2020	Changjiangkou and Approaches	Work(T)
217/2020	Yongjiang River	Dredging(T)
218/2020	Ningbo Port	Dredging(T)
219/2020	Ningbo Port	Dredging(T)
283/2020	Changjiangkou and Approaches	Work(T)
288/2020	Zhoushan Port	Work(T)
315/2020	Zhoushan Port	Work(T)
316/2020	Zhoushan Port	Work(T)
351/2020	Yongjiang River	Dredging(T)
368/2020	Yongjiang River	Dredging(T)
369/2020	Zhoushan Port	Dredging(T)
370/2020	Zhoushan Port	Dredging(T)
399/2020	Fuzhou Port	Work(T)
400/2020	Zhoushan Port	Dredging(T)
401/2020	Zhoushan Port	Surveying(T)
403/2020	Approaches to Dayu Bay	Dredging(T)

405/2020	Quanzhou Bay	Pier Construction(T)
463/2020	Yongjiang River	Dredging(T)
464/2020	Wenzhou Port	Work(T)
496/2020	Donghai Bridge Westwards	Construction(T)
497/2020	Hangzhou Gulf	Surveying(T)
499/2020	Ningbo Port	Dredging(T)
500/2020	Zhoushan Port	Surveying(T)
527/2020	Changjiangkou and Approaches	Work(T)
528/2020	Changjiangkou and Approaches	Work(T)
530/2020	Zhoushan Port	Dredging(T)
531/2020	Zhoushan Port	Work(T)
532/2020	Zhoushan Port	Dredging(T)
533/2020	Zhoushan Port	Dredging(T)
535/2020	Zhoushan Port	Dredging(T)
536/2020	Zhoushan Port	Surveying(T)
537/2020	Zhoushan Port	Dredging(T)
538/2020	Zhoushan Port	Work(T)
539/2020	Zhoushan Port	Surveying(T)
540/2020	Zhoushan Port	Surveying(T)
541/2020	Zhoushan Port	Work(T)
564/2020	Zhoushan Port	Work(T)
565/2020	Zhoushan Port	Dredging(T)
601/2020	Huangpu River	Surveying(T)
604/2020	Ningbo Port	Surveying(T)
605/2020	Yongjiang River	Dredging(T)
606/2020	Yongjiang River	Dredging(T)
607/2020	Yongjiang River	Dredging(T)
609/2020	Yongjiang River	Dredging(T)
610/2020	Zhoushan Port	Surveying(T)
611/2020	Zhoushan Port	Work(T)
612/2020	Approaches to Daxie Island	Dredging(T)
670/2020	Zhoushan Islands	Work(T)
672/2020	Ningbo Port	Surveying(T)
674/2020	Ningbo Port	Surveying(T)
676/2020	Ningbo Port	Dredging(T)
726/2020	Zhoushan Islands	Dredging(T)
727/2020	Yongjiang River	Dredging(T)

728/2020	Zhoushan Port	Surveying(T)
761/2020	Ningbo Port	Dredging(T)
762/2020	Yongjiang River	Dredging(T)
764/2020	Tantoushan Northwestwards	Work(T)
767/2020	Approaches to Nanridao	Work(T)
835/2020	Zhoushan Port	Dredging(T)
836/2020	Jiaojiang	Pier Construction(T)
870/2020	Zhoushan Islands	Construction(T)
871/2020	Zhoushan Islands	Dredging(T)
872/2020	Haitan Island Northeastwards	Installation(T)
895/2020	Wenzhou Port	Bridge Construction(T)
896/2020	Shenhu Bay	Work(T)
897/2020	Xiamen Bay	Reclamation(T)
925/2020	Zhoushan Islands	Construction(T)
926/2020	Zhoushan Islands	Dredging(T)
927/2020	Ningbo Port	Pier Construction(T)
928/2020	Ningbo Port	Berth Construction(T)
929/2020	Ningbo Port	Berth Construction(T)
930/2020	Ningbo Port	Dredging(T)
932/2020	Yongjiang River	Surveying(T)
933/2020	Yongjiang River	Dredging(T)
934/2020	Zhoushan Islands	Pier Construction(T)
972/2020	Jiaojiangkou	Reconnaissance(T)
973/2020	Jiaojiang River	Bridge Construction(T)
985/2020	Zhoushan Islands	Dredging(T)
1016/2020	Ningbo Port	Construction(T)
1018/2020	Zhoushan Port	Surveying(T)
1019/2020	Zhoushan Port	Surveying(T)
1020/2020	Zhoushan Port	Surveying(T)
1021/2020	Zhoushan Islands	Surveying(T)
1022/2020	Zhoushan Islands	Dredging(T)
1048/2020	Zhoushan Port	Dredging(T)
1049/2020	Zhoushan Port	Dredging(T)
1050/2020	Zhoushan Port	Dredging(T)
1051/2020	Zhoushan Port	Work(T)
1055/2020	Xiamen Island Northeastwards	Work(T)
1090/2020	Zhoushan Islands	Dredging(T)



1091/2020 Xiangshan Port Surveying(T)

(4)South China Sea & Beibu Gulf

423/2019 Basuo Port Construction(T)  
597/2019 Approaches to Hailing Island Submarine Cable(T)  
855/2019 Donghai Island and Approahces Fetching and Filling(T)  
67/2020 Zhujiangkou Construction(T)  
117/2020 Dapeng Bay Construction(T)  
222/2020 Chuanbi Island Southeastwards Breakwater Construction(T)  
223/2020 Zhanjiang Port Work(T)  
289/2020 Zhujiangkou Dredging(T)  
354/2020 Zhujiang River Work(T)  
375/2020 Approaches to Hailing Island Submarine Cable(T)  
407/2020 Zhujiangkou Dredging(T)  
408/2020 Zhuhai Port Wind Turbines Installation(T)  
409/2020 Approaches to Hailing Island Geological Exploration(T)  
411/2020 Shuidong Port Bridge Construction(T)  
467/2020 Zhujiangkou Lightering(T)  
504/2020 Zhujiangkou Fairway Construction(T)  
505/2020 Zhujiangkou Fairway Construction(T)  
618/2020 Huizhou Port Pier Construction(T)  
620/2020 Sanzao Island Southwards Installation(T)  
681/2020 Hailing Island Southwards Submerged Pipeline(T)  
730/2020 Hailing Island Eastwards Submerged Cable(T)  
771/2020 Zhujiangkou Dredging(T)  
772/2020 Zhujiangkou Dredging(T)  
774/2020 Zhujiangkou Dredging(T)  
775/2020 Zhujiangkou Work(T)  
810/2020 Honghai Bay Work(T)  
840/2020 Weizhou Island Southwestwards Work(T)  
841/2020 Hainan Island Offshore Platform Anchorage(T)  
875/2020 Yamen Channel Construction(T)  
878/2020 Hainan Island Reclamation(T)  
988/2020 Approaches to Dongping Port Submarine Cable(T)

## INDEX OF TEMPORARY NOTICES IN FORCE

### (1) Bohai Sea

383/2010	Tianjin Port	Buoyage(T)
1409/2019	Tianjin Port	Construction(T)
133/2020	Tangshan Port	Construction(T)
164/2020	Tangshan Port	Pier Construction(T)
209/2020	Tangshan Port	Construction(T)
365/2020	Dongying Port	Dike Construction(T)
391/2020	Tangshan Port	Construction(T)
458/2020	Dongying Port	Dredging(T)
495/2020	Laizhou Gulf	Drilling(T)
559/2020	Tianjin Port	Pier Construction(T)
804/2020	Huanghua Port	Bridge Construction(T)
861/2020	Jinzhou Port	Pier Construction(T)
961/2020	Hongyanhe Power Plant	Dike Construction(T)
968/2020	Huanghua Port	Construction(T)
984/2020	Dongying Port and Approaches	Berth Construction(T)
1040/2020	Nearby Dongying Port	Drilling(T)
1041/2020	Dongying Port	Berth Construction(T)
1079/2020	Luanhekou	Construction(T)
1141/2020	Tianjin Port	Pier Construction(T)
1142/2020	Dongying Port	Berth Construction(T)
1143/2020	Dongying Port	Berth Construction(T)
1179/2020	Tangshan Port	Seismic Exploration(T)
1205/2020	Tangshan Port	Seismic Exploration(T)
1234/2020	Dongying Port	Berth Construction(T)
1235/2020	Dongying Port	Berth Construction(T)
1322/2020	Huludao Port	Dredging(T)
1323/2020	Luanhe kou	Dredging(T)
1325/2020	Tianjin Port	Construction(T)
1329/2020	Dongying Port	Drilling(T)
1389/2020	Laizhou Gulf	Drilling(T)
1390/2020	Laizhou Gulf	Construction(T)
1391/2020	Laizhou Gulf	Construction(T)
1408/2020	East of Bohai Gulf	Drilling(T)
1409/2020	Nearby Dongying Port	Drilling(T)
1410/2020	Nearby Dongying Port	Drilling(T)

1432/2020	Changxing Island	Winter Buoyage(T)
1433/2020	Tangshan Port	Winter Buoyage(T)
1434/2020	Tangshan Port	Drilling(T)
1435/2020	Tianjin Port	Winter Buoyage(T)
1437/2020	Huanghua Port	Winter Buoyage(T)
1438/2020	Approaches to Dongying Port	Construction(T)
1462/2020	North of Dongying Port	Drilling(T)
1463/2020	Dongying Port	Drilling(T)
1464/2020	North of Laizhou Gulf	Seismic Exploration(T)
1499/2020	Changxing Island Westwards	Construction(T)
1500/2020	Tangshan Port	Dredging(T)
1501/2020	Tianjin Port	Dredging(T)
1502/2020	Huanghua Port	Pier Construction(T)
1503/2020	Dongying Port	Drilling(T)
1533/2020	Dongying Port	Drilling(T)
1560/2020	Dongying Port Northwards	Construction(T)
1561/2020	Dongying Port	Construction(T)

(2) Yellow Sea

506/2012	Lianyungang Port	V-AIS(T)
896/2012	Shidao Port	Fairway(T)
584/2017	Xinyang Port	Lightbeacon(T)
922/2017	Rizhao Port	Caisson Storage Area(T)
967/2017	Sheyanghekou	Lightbeacon(T)
1141/2019	Pingtuyang	Work(T)
26/2020	Binhai Port	Dredging(T)
185/2020	Rizhao Port	Berth Construction(T)
398/2020	Rizhao Port	Berth Construction(T)
668/2020	Nvdao Port	Pier Construction(T)
807/2020	Approaches to Lvsi Port	Shooting(T)
831/2020	Lvsi Port and Approaches	Work(T)
832/2020	Lvsi Port and Approaches	Work(T)
833/2020	Lvsi Port and Approaches	Work(T)
921/2020	Yantai Port	Dredging(T)
1086/2020	Pingtuyang	Construction(T)
1117/2020	Yangkou Port	Bridge Construction(T)
1118/2020	Yangkou Port	Work(T)

1145/2020	Rizhao Port	Pier Construction(T)
1210/2020	Approaches to Lvsì Port	Construction(T)
1238/2020	Lianyungang Port	Dredging(T)
1300/2020	Qingdao Port	Dredging(T)
1301/2020	Approaches to Yangkou Port	Construction(T)
1333/2020	Binhai Port and Approaches	Construction(T)
1411/2020	Yantai Port	Dredging(T)
1412/2020	Rizhao Port	Dredging(T)
1431/2020	Zhuanghe Port	Winter Buoyage(T)
1439/2020	Qingdao Port	Construction(T)
1440/2020	Sheyang Port Eastwards	Seismic Exploration(T)
1504/2020	Qingdao Port	Construction(T)
1532/2020	Dalian Bay	Construction(T)
1534/2020	Rizhao Port	Surveying(T)
1562/2020	Binhai Port	Dredging(T)

(3) East China Sea & Taiwan Strait

304/2002	Xiamen Port	Mooring buoy(T)
322/2003	Zhoushan	Mooring buoy(T)
22/2004	Changjiangkou	Anchorage Area(T)
148/2004	Changjiangkou	Dumping ground(T)
543/2007	Zhoushan Islands	Anchorage Area(T)
1079/2007	Zhejiang Coastal	Mooring buoy(T)
894/2009	Fujian Coastal	Navigable Fairway(T)
925/2009	Fujian Coastal	Anchorage(T)
698/2010	Fuzhou Port	Lightbeacon(T)
889/2010	Quanzhou Bay	LightBeacon(T)
1016/2010	Sanmen Bay	Buoyage(T)
1220/2010	Zhoushan Islands	Anchorage(T)
68/2012	Changjiangkou	Bridge Navigation(T)
1524/2012	Changjiangkou	Lightbeacon(T)
282/2017	Lingjiang	Bridge Opening Mark(T)
525/2017	Wenzhou Port	Lightbeacon(T)
798/2017	Wenzhou Port	Lightbeacon(T)
1234/2017	Jiaojiang River	Lightbeacon(T)
1236/2017	Xiamen Port	Lightbeacon(T)
510/2018	Dongshan Bay	Pier Construction(T)

1558/2018	Xinghua Bay	Construction(T)
1590/2018	Zhoushan Port	Surveying(T)
96/2019	Quanzhou Bay	Bridge Construction(T)
347/2019	Shijing	Bridge Construction(T)
585/2019	Changjiangkou and Approaches	Pipeline Work(T)
780/2019	Zhoushan Islands	Fetching and Filling(T)
1018/2019	Xiangshan Port	Work(T)
1124/2019	Xinghua Bay	Submerged Pipeline(T)
1421/2019	Zhoushan Islands	Bridge Construction(T)
1422/2019	Zhoushan Islands	Bridge Construction(T)
1450/2019	Quanzhou Bay	Cofferdam Construction(T)
28/2020	Dayangshan and Approaches	Cofferdam Construction(T)
29/2020	Zhoushan Islands	Reclamation(T)
32/2020	Meizhou Bay	Work(T)
94/2020	Zhoushan Port	Surveying(T)
140/2020	Zhoushan Islands	Fetching and Filling(T)
284/2020	Changjiangkou and Approaches	Work(T)
287/2020	Zhoushan Port	Pier Construction(T)
352/2020	Meizhou Bay	Berth Construction(T)
367/2020	Changjiangkou and Approaches	Work(T)
373/2020	Meizhou Bay	Work(T)
404/2020	Fuzhou Port	Fairway Construction(T)
461/2020	Jiaxing Port	Work(T)
462/2020	Zhoushan Islands	Work(T)
526/2020	Changjiangkou and Approaches	Work(T)
534/2020	Zhoushan Port	Work(T)
563/2020	Zhoushan Islands	Pier Construction(T)
567/2020	Meizhou Bay	Exploding(T)
600/2020	Changjiangkou and Approaches	Work(T)
602/2020	Hangzhou Gulf	Work(T)
603/2020	Zhoushan Islands	Dredging(T)
673/2020	Ningbo Port	Surveying(T)
679/2020	Songxia Port	Breakwater Construction(T)
707/2020	Zhoushan Islands	Pier Construction(T)
708/2020	Meizhou Bay	Bridge Construction(T)
760/2020	Hangzhou Gulf	Cofferdam Construction(T)
763/2020	Zhoushan Islands	Pier Construction(T)

766/2020	Shancheng Port	Berth Construction(T)
769/2020	Xiamen Bay and Approaches	Work(T)
808/2020	Hangzhou Gulf	Cofferdam Construction(T)
834/2020	Zhoushan Port	Surveying(T)
873/2020	Xinghua Bay	Construction(T)
874/2020	Weitou Bay	Berth Construction(T)
893/2020	Zhoushan Port	Surveying(T)
894/2020	Zhoushan Port	Surveying(T)
931/2020	Yongjiang River	Dredging(T)
935/2020	Zhoushan Islands	Pier Construction(T)
971/2020	Hangzhou Gulf	Work(T)
974/2020	Xinghua Bay	Work(T)
1014/2020	Hangzhou Gulf	Construction(T)
1015/2020	Hangzhou Gulf	Submarine Pipeline(T)
1017/2020	Yongjiangkou	Surveying(T)
1023/2020	Nanri Island Southwards	Work(T)
1024/2020	Nanri Island Southwestwards	Construction(T)
1025/2020	Approaches to Dayu Island	Geological Exploration(T)
1046/2020	Changjiangkou and Approaches	Work(T)
1047/2020	Hangzhou Gulf	Submarine Cable(T)
1052/2020	Approaches to Juexi	Work(T)
1053/2020	Minjiang River	Work(T)
1054/2020	Approaches to Lucidao	Work(T)
1087/2020	Approaches to Donghai Bridge	Submarine Cable(T)
1088/2020	Approaches to Donghai Bridge	Submarine Cable(T)
1089/2020	Zhoushan Islands	Pier Construction(T)
1119/2020	Ningbo Port	Dredging(T)
1120/2020	Nanridao Northeastwards	Submarine Cable(T)
1121/2020	Dongshan Bay and Approaches	Dredging(T)
1146/2020	Xiamen Port	Construction(T)
1182/2020	Hangzhou Gulf	Work(T)
1183/2020	Meizhou Bay	Dredging(T)
1211/2020	Zhoushan Islands	Pier Construction(T)
1212/2020	Zhoushan Islands	Pier Construction(T)
1213/2020	Zhoushan Islands	Surveying(T)
1239/2020	Zhoushan Islands	Dredging(T)
1240/2020	Zhoushan Islands	Work(T)

1241/2020	Ningbo Port	Work(T)
1242/2020	Approaches to Dadeng Island	Construction(T)
1267/2020	Changjiangkou and Approaches	Work(T)
1268/2020	Minjiangkou	Work(T)
1269/2020	Xiamen Port	Pier Construction(T)
1302/2020	Hangzhou Gulf	Surveying(T)
1303/2020	Hangzhou Gulf	Pier Construction(T)
1304/2020	Zhoushan Islands	Work(T)
1305/2020	Zhoushan Islands	Dredging(T)
1306/2020	Zhoushan Islands	Surveying(T)
1307/2020	Shipu Port	Pier Construction(T)
1334/2020	Changjiangkou and Approaches	Construction(T)
1335/2020	Zhoushan Islands	Dredging(T)
1336/2020	Aiwan Bay and Approaches	Construction(T)
1337/2020	Jieshi Bay	Construction(T)
1393/2020	Jiaojiang River	Pier Construction(T)
1413/2020	Hangzhou Gulf	Bridge Construction(T)
1414/2020	Lingjiang River	Bridge Construction(T)
1415/2020	Approaches to Damaiyu Port	Pier Construction(T)
1441/2020	Yongjiang River	Surveying(T)
1442/2020	Zhoushan Islands	Pier Construction(T)
1443/2020	Sanmen Bay	Pier Construction(T)
1444/2020	Meizhou Bay	Fairway Construction(T)
1465/2020	Shipu Port	Work(T)
1466/2020	Approaches to Aiwan Bay	Pier Construction(T)
1467/2020	Shacheng Port	Pier Construction(T)
1468/2020	Haitan Island Northeastwards	Work(T)
1505/2020	Changjiangkou and Approaches	Surveying(T)
1506/2020	Changjiangkou and Approaches	Construction(T)
1507/2020	Zhoushan Islands	Construction(T)
1508/2020	Xiamen Port and Approaches	Work(T)
1509/2020	Xiamen Port and Approaches	Work(T)
1535/2020	Minjiang River	Work(T)
1536/2020	Xiamen Port	Bridge Construction(T)

(4)South China Sea & Beibu Gulf

419/2003	Guangzhou Port	Anchorage Area(T)
----------	----------------	-------------------

210/2004	Zhujiangkou	Wreck(T)
204/2005	Zhanjiang Port	Wreck(T)
416/2006	Approaches to Daxingshanjiao	Wreck(T)
737/2009	Zhujiangkou	Anchorage Area(T)
852/2009	Zhujiangkou	Buoyage(T)
243/2011	Zhuhai Port Southwestwards	Buoyage(T)
786/2011	Zhanjiang Port	V-AIS(T)
843/2011	Approaches to Wailuomen Channel	Buoyage(T)
228/2012	Chaozhou Port	Buoyage(T)
352/2012	Zhujiangkou	Buoyage(T)
1171/2012	Shenzhen Port	Buoyage(T)
1724/2012	Zhujiangkou	Buoyage(T)
219/2013	Yangpu Port	Lightbeacon(T)
269/2013	Zhujiang	AIS(T)
494/2013	Approaches to Zhelangjiao	Lighthouse(T)
1104/2013	Zhujiangkou	Buoyage(T)
1217/2013	Fangcheng Port	Lightbeacon(T)
1315/2013	Beihai New Harbour	Lightbeacon(T)
1435/2013	Zhujiangkou	Lightbeacon(T)
1487/2013	Jinghai Bay And Approaches	Safety Operation Area(T)
1489/2013	Aojiao Anchorage Southwestwards	Safety Operation Area(T)
37/2014	Approaches to Haimen Bay	Lightbeacon(T)
39/2014	Zhanjian Port	Buoyage(T)
655/2014	Zhujiangkou	Buoyage(T)
1132/2014	Tieshan Port	Safety Operation Area(T)
1168/2014	Zhujiangkou	Buoyage(T)
1228/2014	Guangzhou Port	V-AIS(T)
129/2015	Zhuhai Port	Buoyage(T)
130/2015	Zhuhai Port	Buoyage(T)
596/2015	Zhujiangkou	Lightbeacon(T)
597/2015	Zhujiangkou	Buoyage(T)
787/2015	Fangcheng Port	Lightbeacon(T)
1053/2015	Naozhou Island Westwards	Buoyage(T)
1174/2015	Tieshan Port	Buoyage(T)
506/2016	Maoming	Buoyage(T)
526/2016	Maoming	Buoyage(T)
527/2016	Maoming	Buoyage(T)



598/2016	Zhujiangkou	Buoyage(T)
666/2016	Zhujiangkou	Buoyage(T)
698/2016	Zhujiangkou	Buoyage(T)
730/2016	Guangzhou Nanshaqu	Buoyage(T)
909/2016	Zhujiangkou	Buoyage(T)
1093/2016	Zhujiangkou	Buoyage(T)
1094/2016	Zhujiangkou	Buoyage(T)
1139/2016	Zhujiangkou	Lightbeacon(T)
1140/2016	Zhujiangkou	Lightbeacon(T)
1184/2016	Daya Bay	Buoyage(T)
1185/2016	Daya Bay	Buoyage(T)
1200/2016	Guangzhou Port	Buoyage(T)
1201/2016	Shuidong Harbour	Lightbeacon(T)
1287/2016	Zhujiangkou	Lightbeacon(T)
18/2017	Guangzhou Port	Buoyage(T)
394/2017	Approaches Beijin Port	Buoyage(T)
395/2017	Beijin Port	Buoyage(T)
396/2017	Zhanjiang Port	Buoyage(T)
557/2017	Maoming Port and Approaches	Buoyage(T)
303/2018	Zhujiangkou	Bridge Construction(T)
1444/2018	Zhujiangkou	Bridge Construction(T)
453/2019	Zhujiangkou	Bridge Construction(T)
740/2019	Zhanjiang Port	Bridge Construction(T)
958/2019	Hainan Island	Lightering(T)
1078/2019	Zhanjiang Port	Work(T)
1090/2019	Zhanjiang Port	Work(T)
1187/2019	Fangcheng Port	Berth Construction(T)
1217/2019	Zhujiang River	Anchorage(T)
1244/2019	Honghai Bay	Construction(T)
1245/2019	Honghai Bay	Construction(T)
52/2020	Zhanjiang Port	Sand Fetching(T)
66/2020	Zhujiangkou	Pier Construction(T)
68/2020	Zhanjiang Port and Approaches	Work(T)
69/2020	Zhanjiang Port and Approaches	Work(T)
73/2020	Zhenzhu Port Westwards	Work(T)
353/2020	Jieshi Bay	Construction(T)
376/2020	Zhanjiang Port	Work(T)

466/2020	Honghai Bay	Work(T)
468/2020	Zhanjiang Port	Dredging(T)
503/2020	Approaches to Jinghai Bay	Construction(T)
507/2020	Fangcheng Port	Fairway Construction(T)
569/2020	Sanzao Island Southwards	Submarine Cable(T)
570/2020	Yangpu Port	Pier Construction(T)
615/2020	Approaches to Jinghai Bay	Reef Exploding(T)
616/2020	Approaches to Shibeishanjiao	Pier Construction(T)
617/2020	Huizhou Port	Pier Construction(T)
619/2020	Zhujiangkou	Work(T)
622/2020	Hailing Island Southwestwards	Installation(T)
623/2020	Hailing Island Southwestwards	Work(T)
624/2020	Leizhou Peninsula	Pier Construction(T)
625/2020	Tieshan Port	Berth Construction(T)
682/2020	Hailing Island Southwestwards	Work(T)
683/2020	Qinzhou Port	Hoisting(T)
770/2020	Approaches to Jinhai Bay	Dredging(T)
776/2020	Approaches to Yangjiang Port	Work(T)
777/2020	Hebei Port Southwards	Work(T)
837/2020	Hailing Island Eastwards	Submarine Cable(T)
838/2020	Bohexingang Harbour and Approaches	Work(T)
839/2020	Zhanjiang Port	Work(T)
876/2020	Yangjiang Port	Dredging(T)
877/2020	Bohe Port Southeastwards	Construction(T)
898/2020	Tieshan Port	Berth Construction(T)
975/2020	Zhujiangkou	Work(T)
986/2020	Shantou Port	Pier Construction(T)
987/2020	Jieshi Bay Southeastwards	Construction(T)
989/2020	Yangjiang Port	Construction(T)
990/2020	Yangjiang Port	Dredging(T)
991/2020	Bohe Port Eastwards	Construction(T)
1056/2020	Rongjiang River	Dredging(T)
1057/2020	Approaches to Nanpeng Island	Work(T)
1058/2020	Bohexingang Harbour and Approaches	Work(T)
1092/2020	Approaches to Jieshi Bay	Construction(T)
1093/2020	Zhanjiang Port	Pier Construction(T)
1094/2020	Leizhou Peninsula Eastwards	Construction(T)

1122/2020	Jiazi Port and Approaches	Work(T)
1123/2020	Hebei Port Southwards	Work(T)
1124/2020	Nanpeng Island Southwards	Work(T)
1147/2020	Approaches to Jieshi Bay	Construction(T)
1148/2020	Approaches to Hailing Island	Installation(T)
1149/2020	Hebei Port Southwards	Work(T)
1150/2020	Yangjiang Port	Construction(T)
1151/2020	Approaches to Maoming Port	Submarine Cable(T)
1152/2020	Tieshan Port	Construction(T)
1153/2020	Approaches to Zhenzhu Port	Construction(T)
1184/2020	Jinghai Bay	Work(T)
1185/2020	Jinghai Bay and Approaches	Work(T)
1186/2020	Jinghai Bay and Approaches	Work(T)
1187/2020	Yangjiang Port	Dredging(T)
1188/2020	Fangcheng Port	Work(T)
1189/2020	Hainan Island	Work(T)
1214/2020	Zhujiangkou	Work(T)
1215/2020	Approaches to Bohe Port	Construction(T)
1216/2020	Leizhou Peninsula Eastwards	Work(T)
1243/2020	Approaches to Jieshi Bay	Construction(T)
1244/2020	Approaches to Hailing Island	Work(T)
1245/2020	Fangcheng Port	Pier Construction(T)
1270/2020	Zhujiangkou	Work(T)
1271/2020	Zhujiangkou	Construction(T)
1338/2020	Zhujiangkou	Construction(T)
1339/2020	Hailing Island Southwestwards	Work(T)
1340/2020	Hailing Island Southwestwards	Work(T)
1341/2020	Approaches to Bohexingang Harbour	Pier Construction(T)
1342/2020	Approaches to Zhanjiang Port	Construction(T)
1343/2020	Approaches to Qinzhou Port	Work(T)
1344/2020	Approaches to Qinzhou Port	Work(T)
1345/2020	Approaches to Qinzhou Port	Work(T)
1346/2020	Approaches to Qinzhou Port	Work(T)
1347/2020	Approaches to Fangcheng Port	Dredging(T)
1394/2020	Qinzhou Gulf	Berth Construction(T)
1445/2020	Sanmen Islands	Work(T)
1446/2020	Qinzhou Port	Berth Construction(T)

1469/2020	Dahao Island Eastwards	Work(T)
1470/2020	Shapa Southeastwards	Work(T)
1471/2020	Shapa Southeastwards	Work(T)
1472/2020	Shapa Southeastwards	Work(T)
1473/2020	Shapa Southeastwards	Work(T)
1474/2020	Shapa Southeastwards	Work(T)
1475/2020	Shapa Southeastwards	Work(T)
1476/2020	Shapa Southeastwards	Work(T)
1510/2020	Tieshan Port	Fairway Construction(T)
1511/2020	Qinzhou Port	Pipeline Construction(T)
1512/2020	Fangcheng Port	Berth Construction(T)
1513/2020	Fangcheng Port	Berth Construction(T)
1537/2020	Zhujiangkou	Pier Construction(T)
1538/2020	Sanzao Island Southwards	Installation(T)
1539/2020	Hainan Island	Work(T)
1563/2020	Jieshi Bay	Construction(T)
1564/2020	Honghai Bay	Construction(T)
1565/2020	Approaches to Hailing Island	Work(T)
1566/2020	Hailing Island	Pipeline Construction(T)
1567/2020	Leizhou Peninsula Eastwards	Construction(T)
1568/2020	Leizhou Peninsula Eastwards	Construction(T)
1569/2020	Tieshan Port	Berth Construction(T)

# HYDROGRAPHIC INFORMATION REPORT SHEET

Name(s) of report sender(s) .....

Mailing address .....

Subject .....

Geographical area .....

Position or area limit ("PA" indicated if applicable) .....

.....

Affected chart(s)/publication(s) .....

Details:

Suggestion(s)/request(s) .....

.....

Signature :

Date:

# HYDROGRAPHIC INFORMATION REPORT SHEET

## INSTRUCTIONS

### 1. Extent of Information to be reported:

a) Discovery or the changes in position, range, depth of uncovered reefs, shoals, wrecks or other obstructions.

b) Discovery or changes of floating objects (e.g buoys, mooring buoys, large scale fishing stakes, floating shipwrecks), magnetic anomalies, discolored water or breakers.

c) Establishments or changes of navigation facilities.

d) Establishments or changes of mooring or berthing facilities (e.g. piers, submarine cables, overhead cables, mooring buoys, breakwaters).

e) Changes in the limit of fairway, anchorages or sailing route.

f) Shortcomings in Chinese coastal port and fairway charts and other relative publications.

### 2. Instructions:

a) Measuring instrument, methods and time should be specified in expressing the location or scope; and the coordinate system should be indicated (1954 Beijing coordinate system or WGS-84 coordinate system).

b) When position expressed in bearing and distance, the origin should be specified; and when position expressed in latitude and longitude, the number, edition and publisher of chart referred to should be specified.

c) Measuring instrument, methods and time of the obstruction or shoal soundings should be indicated. In addition, the sounding datum and whether it makes corrections for the height of the tide should also be indicated.

d) Elevation of a navigational mark should be accompanied by the datum it referred to, and height of a light should indicate whether it refers to that of the top or that of the center.

e) The report should be signed and affix the official seal.

### 3. Remarks:

a) The information reported will be checked upon our receipt and then used to the best advantage which may mean inclusion in due weekly edition of Notices to Mariners. Certain amount of compensation will be given to the report senders.

b) Please send the report to Shanghai MSA Survey and Mapping Office. Address: 82 Lane 7, Gongqing Road, Yangpu District, Shanghai.