



NOTICES TO MARINERS

Issue No.13(Total No.1016)

Notice No.376-406

29 March 2021

CONTENTS

- I Sailing Bulletin
- II Index
- III Notices to Mariners
- IV Temporary Notices

In order to keep navigation safety and make Chinese coastal port and fairway Charts modify timely and accurately, mariners are requested to inform the china MSA immediately of the discovery of new danger, or changes or defects in aids to navigation and of shortcomings in Chinese coastal port and fairway charts or publications. Copies of Navigational warning, Sailing information, and Dynamic aids condition should be sent to Tianjin, Shanghai and Guangdong MSA timely. Departments and mariners may contact Shanghai Marine Chart Press Center or Tianjin, Shanghai and Guangdong MSA to get subscribing information. The Notices to Mariners can also be made through the following websites.

In addition to postal methods, the following additional communication facilities are available:

Tianjin MSA Survey and Mapping Office:	E-mail: hccd@tjmsa.gov.cn Phone: +86(0)22 58873986 Fax: +86(0)22 58873988
Shanghai Marine Chart Press Center:	E-mail: gztg@shchart.cn Phone: +86(0)21 65806556 Fax: +86(0)21 65697997
Guangdong MSA Survey and Mapping Office:	E-mail: hcmal@gdmsa.gov.cn Phone: +86(0)20 89320335 Fax: +86(0)20 89320336
China MSA Nautical Charts&Books Publisher:	Web: www.chart.msa.gov.cn

The Maritime Safety Administration of the People's Republic of China

Explanatory Notes

1. The Notices which publish the information about essential changing feature of Chinese coastal sea area and works at sea, is mainly used to correct the Chinese coastal port and fairway Charts and offer navigation safety information for mariners.
2. The information published in the notice origins from the marine information, the navigational warning, aids dynamics as well as the hydrographic achievements, which are issued by Maritime Administration. The additional source comes from shipping, fairway, sea, Harbour affairs, and fishing politics department.
3. The Notices include the Sailing Bulletin, the Notices to Mariners and Temporary Notices.
 - a) Sailing Bulletin announces rules and regulations of navigation, the printing, correcting and cancellation of publication, and the marine information which is promulgate by MSA and has important relationship which navigation safety. It is not used to correct the Charts.
 - b) The Notices to Mariners is used for user to correct related Chinese coastal port and fairway Charts. The number in parentheses behind the Chart No. indicates that only parts of the Notices related to this chart. The number in square bracket illustrated the previous update notice information.
 - c) The Temporary Notices published for the temporary establishment, cancellation, variation as well as works at sea. The Chart No. lists for user's convenience when mariners look up for the details.
4. Geographical position refer to the horizontal datum of the current edition of each affected chart. The 2000 national geodetic coordinate system which we adopt equals to WGS-84 world geodetic coordinate system in usage. The sounding datum refers to the level of Lowest Astronomical Tide and the elevation uses 1985 national vertical datum. Bearings are true reckoned clockwise from 000° to 359°. Those relating to lights are from seaward. The height of the lighthouse or light beacon is referred to Mean High Water Springs.
5. For symbols used in the Notices to Mariners, see GB12319-1998.
6. The unit in the Notices complies with the international standard unit of measurement, with the Chinese characters replaced by symbol and alphabet, such as degrees (°), minutes (') and seconds ("), meters (m), kilometers (km) or nautical miles (M).

SAILING BULLETIN

1,Publication Information

1.New Chart Information

No.	Chart No.	Name	Scale	Date	Note
1	34165	WESTERN HARBOUR OF YANTAI PORT AND APPROACHES	1:75 000	2021年3月第1版	
2	81101	APPROACHES TO CHAOZHOU PORT	1:60 000	2021年3月第6版	
3	84226	APPROACHES TO XIAOCHAN ISLAND	1:15 000	2021年3月第11版	

2.Disused Chart Information

No.	Chart No.	Name	Scale	Date	Note
1	34165	WESTERN HARBOUR OF YANTAI PORT AND APPROACHES	1:75 000	2017年2月第4版	
2	81101	APPROACHES TO CHAOZHOU PORT	1:60 000	2018年10月第5版	
3	84226	APPROACHES TO XIAOCHAN ISLAND	1:15 000	2020年12月第10版	

INDEX

1,GEOGRAPHICAL INDEX

Bohai Sea	Qinhuangdao Port	(395)
	Tianjin Port	(396)
	Huanghua Port	(397)
	Dongying Port	(398),(399)
	Laizhou Port	(400)
	Yantai Port	(401)
Yellow Sea	Dalian Bay	(390),(391),(392),(393),(394)
	Laoshan Bay Southwards	(376)
	Qingdao Port	(402)
East China Sea	Changjiangkou and Approaches	(377),(378)
	Huangpu River	(379)
	Hangzhou Gulf	(380)
	Zhoushan Islands	(381),(403)
	Tantoushan Eastwards	(382)
	Taizhou Islands	(383)
	Beishahuo Island Eastwards	(384)
Taiwan Strait	P'eng-hu Shui-tao Northwards	(385)
	P'eng-hutao Northwestwards	(386)
South China Sea	Shantou Port	(404)
	Wanshan Archipelago	(387)
	Zhujiangkou	(405)
	Yangjiang Port and Approaches	(388)
	Yangjiang Port	(389)
Beibu Gulf	Weizhou Island Southwestwards	(406)


2,INDEX OF CHARTS AFFECTED

Chart No.	Notice No.	Notice No. (T)
12314		390,391,392,393,394
22001		396
22111		395
23001		397
33001		399,401
34001		401
34112		400
34122		401
36001	376	
36122	376	
36145		402
1304		398
1305	376	
1306	376	
44001	377,378	
44121	378	
44127	378	
44173	377,378	
44212	379	
44213	379	
44254	379	
44255	379	
44256	379	
44258	379	
44261	379	
51001	380,381	
51171	380	
52001	380,381	
52132	380	
52133		403
52135	381	
52172	380	
53001	381	
53171	381	
54001	382,383	
54002	383,384	


Chart No.	Notice No.	Notice No. (T)
54431	384	
2308	378,381	
2309	382,383,384	
2312	385,386	
81205		404
81206		404
84211	387	
84221	387	
84225		405
85001	388,389	
86101	388,389	
86301	388,389	
91001		406
92001		406
3315	388	
3316		406

Notices to Mariners



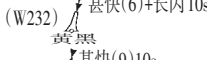

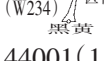
376. Yellow Sea – Laoshan Bay Southwards – Obstruction

Insert  炸弹 36°07'25".9N, 120°43'13".4E
 Chart 36001[2020-1060] 36122[2020-693] 1305[2021-248] 1306[2021-263]
 Source NTM2021-(6)-193

377. East China Sea – Changjiangkou and Approaches – Buoyage

Insert  莫(0)黄12s 31°23'31".4N, 122°20'01".9E
 Chart 44001[2021-286] 44173[2021-286]
 List of Lights CNP82/2020~2021[4510742.06]
 Source East China Sea Aids 002/2021

378. East China Sea – Changjiangkou and Approaches – Aids

Delete  V-AIS (1) 31°05'13".6N, 122°33'55".9E
 甚快(3)5s (2) 31°05'13".6N, 122°34'33".7E
 甚快(6)+长闪10s (3) 31°04'41".1N, 122°33'55".9E
 甚快(9)10s (4) 31°04'59".2N, 122°33'22".2E
 甚快 (5) 31°05'30".0N, 122°33'55".9E
 Chart 44001(1,2,4)[2021-377] 44121[2021-285] 44127[2021-285]
 44173[2021-377] 2308(2)[2021-291]
 List of Lights CNP82/2020~2021[4510409] [4510409.231] [4510409.232] [4510409.233]
 [4510409.234]
 Source East China Sea Aids 002/2021

379. East China Sea – Huangpu River – Mooring Facility

Move  B8 from: (1) 31°16'43".8N, 121°33'50".7E
 to: (2) 31°16'43".0N, 121°33'49".8E
 B43 from: (3) 31°14'54".6N, 121°30'12".8E
 to: (4) 31°14'54".6N, 121°30'13".5E
 B83 from: (5) 31°10'15".0N, 121°27'42".3E


to: (6)31°10'14".2N,121°27'42".3E
 (S16)  from: (7)31°19'38".2N,121°33'22".7E
 to: (8)31°19'38".9N,121°33'23".0E
 (S19)  from: (9)31°19'18".2N,121°33'25".3E
 to: (10)31°19'17".7N,121°33'25".3E

Chart 44212(1~4,7~10)[2020-1036] 44213(5,6)[2020-1481] 44254(7~10)[2020-]
 44255(9,10)[2020-] 44256(1,2)[2020-1003] 44258(3,4)[2021-]
 44261(5,6)[2019-]

Source NTM 2018-(24)-1017

380.East China Sea – Hangzhou Gulf – Yangshan Harbour Northwestwards – Buoyage

Insert (预警5)  莫(0)黄12s 30°39'22".4N,121°57'33".7E

Chart 51001[2021-290] 51171[2021-288] 52001[2021-291] 52132[2020-1364]
 52172[2021-286]

List of Lights CNP82/2020~2021[4510742.05]

Source East China Sea Aids 002/2021

381.East China Sea – Zhoushan Islands – Dacaihuashan Northeastwards – Buoyage

Insert (沉1)  互明暗蓝黄3s (1)30°08'28".7N,121°52'57".5E

(沉2)  互明暗蓝黄3s (2)30°08'12".7N,121°53'09".5E

Chart 51001(1)[2021-380] 52001(1)[2021-380] 52135[2021-290]
 53001(1)[2021-291] 53171(1)[2021-290] 2308(1)[2021-378]

List of Lights CNP82/2020~2021[5313195.01][5313195.02]

Source East China Sea Aids 002/2021

382.East China Sea – Tantoushan Eastwards – Aids

Delete  V-AIS (1)29°10'20".3N,122°29'41".0E

(沉1)  互明暗蓝黄3s (2)29°10'30".3N,122°29'41".0E

(沉2)  互明暗蓝黄3s (3)29°10'07".6N,122°29'45".0E

Chart 54001(1,2)[2021-111] 2309(2)[2021-113]

List of Lights CNP82/2020~2021[5511075][5511075.01][5511075.02]

Source East China Sea Aids 002/2021

383. East China Sea – Taizhou Islands – Shangdachen Island Eastwards – Wreck

Insert 概位: 数据报(2021) 28°30'00"N, 122°01'00"E

Note: The wreck is a fishing vessel.

Chart 54001[2021-382] 54002[2021-113] 2309[2021-382]

Source Zhejiang Navigation Warning 0140/2021

384. East China Sea – Beishahuo Island Eastwards – Wreck

Insert 概位: 数据报(2021) 28°23'02".4N, 121°41'55".2E

Note: The wreck named "浙路渔81211".

Chart 54002[2021-383] 54431[2020-1251] 2309[2021-383]

Source Zhejiang Navigation Warning 0078/2021

385. Taiwan Strait – P'eng-hu Shui-tao Northwards – Offshore Production Area

Insert maritime limit in general and note "Wind Farm Under Construction (2020)", joining:

- (1) 24°07'25".2N, 119°42'28".8E
- (2) 24°16'06".0N, 119°48'30".0E
- (3) 24°15'20".4N, 120°05'25".2E
- (4) 24°06'54".6N, 119°58'54".0E
- (5) position (1) above

Chart 2312[2021-351]

Source NTM 2020-(44)-1581

386. Taiwan Strait – P'eng-hutao Northwestwards – Wreck & Shallow Depth

Insert 46 及等深线 (1) 23°42'30".0N, 119°19'54".0E

43 及等深线 (2) 23°39'30".0N, 119°20'30".0E

22 船 (3) 23°35'09".6N, 119°29'00".0E

Chart 2312[2021-385]

Source NTM 2020-(43)-1540

387.South China Sea – Wanshan Archipelago – Guishan Island Northeastwards –
Shallow Depth

Delete 22, (1)22°08'27".4N,113°50'14".1E
Insert 22 (2)position (1) above
Chart 84211[2021-79] 84221[2021-299]
Source NTM 2020-(43)-1543

388.South China Sea – Yangjiang Port and Approaches – Wreck

Delete 概位: 数据报(2015) 21°32'30".0N,111°46'11".0E
Chart 85001[2020-1173] 86101[2020-1108] 86301[2020-979] 3315[2021-362]
Source Guangzhou Hydrographic Center

389.East China Sea – Yangjiang Port – Wreck

Insert 概位: 数据报(2021) 21°39'10"N,111°48'44"E
Note: The wreck named "粤江城渔73001".
Chart 85001[2021-388] 86101[2021-388] 86301[2021-388]
Source Yangjiang Navigation Notice 008/2021

Temporary Notices

390. Yellow Sea – Dalian Bay – Dredging (T)

Date February 18 to December 31, 2021

Area joining: (1) 38°57'33".0N, 121°38'15".0E
(2) 38°57'36".0N, 121°38'22".0E
(3) 38°57'26".0N, 121°38'30".0E
(4) 38°57'23".0N, 121°38'23".0E
(5) position (1) above

Note: Keep watching on VHF ch.

Chart 12314

Source Dalian Navigation Notice 018/2021

391. Yellow Sea – Dalian Bay – Construction (T)

Date February 18 to December 31, 2021

Area joining: (1) 38°57'28".4N, 121°38'02".4E
(2) 38°57'36".2N, 121°38'20".1E
(3) 38°57'47".8N, 121°38'13".1E
(4) 38°57'45".6N, 121°38'01".3E
(5) position (1) above

Note: Keep watching on VHF ch.

Chart 12314

Source Dalian Navigation Notice 019/2021

392. Yellow Sea – Dalian Bay – Dredging (T)

Date February 18 to December 31, 2021

Area joining: (1) 38°57'08".7N, 121°38'22".3E
(2) 38°57'14".8N, 121°38'36".0E
(3) 38°57'21".0N, 121°38'34".6E
(4) 38°57'27".1N, 121°38'30".1E
(5) 38°57'23".2N, 121°38'21".4E
(6) 38°57'14".7N, 121°38'09".7E
(7) 38°57'12".8N, 121°38'16".0E
(8) position (1) above

Blank Page

Note: Keep watching on VHF ch.
Chart 12314
Source Dalian Navigation Notice 020/2021

393. Yellow Sea – Dalian Bay – Dredging (T)

Date February 18 to December 31, 2021

Area joining:

- (1) 38°56'43".3N, 121°39'44".3E
- (2) 38°56'15".3N, 121°39'21".1E
- (3) 38°55'53".1N, 121°39'09".1E
- (4) 38°55'56".5N, 121°38'58".8E
- (5) 38°56'36".2N, 121°38'41".6E
- (6) 38°56'50".4N, 121°38'43".4E
- (7) 38°56'45".3N, 121°39'12".5E
- (8) position (1) above

Note: Keep watching on VHF ch.
Chart 12314
Source Dalian Navigation Notice 021/2021

394. Yellow Sea – Dalian Bay – Dredging & Breakwater Construction (T)

Date February 18 to December 31, 2021

Area joining:

- (1) 38°56'41".2N, 121°38'45".8E
- (2) 38°56'37".0N, 121°38'56".1E
- (3) 38°56'17".9N, 121°39'00".2E
- (4) 38°56'18".6N, 121°39'05".5E
- (5) 38°56'15".4N, 121°39'06".0E
- (6) 38°56'14".6N, 121°39'08".4E
- (7) 38°55'56".6N, 121°38'58".8E
- (8) 38°55'53".3N, 121°39'08".8E
- (9) 38°56'07".0N, 121°39'16".2E
- (10) 38°56'07".7N, 121°39'14".3E
- (11) 38°56'10".6N, 121°39'15".9E
- (12) 38°56'13".4N, 121°39'18".6E
- (13) 38°56'29".6N, 121°39'12".1E
- (14) 38°56'47".3N, 121°38'59".5E

Blank Page

(15)position (1) above

Note: Keep watching on VHF ch.
Chart 12314
Source Dalian Navigation Notice 022/2021

395.Bohai Sea – Qinhuangdao Port – Construction (T)

Date Feburary 14 to June 30, 2021, day and night
Area joining: (1)39°05'57".9N,119°09'14".8E
(2)39°09'01".5N,119°13'13".6E
(3)39°06'31".0N,119°15'13".0E
(4)39°04'56".2N,119°10'30".8E
(5)position (1) above

Note: Keep watching on VHF ch.09&16&67. Irrespective vessels are prohibited from entering the operating area.
Chart 22111
Source Tangshan Navigation Notice 022/2021

396.Bohai Sea – Tianjin Port – Drilling (T)

Date Feburary 20 to May 31, 2021
Area radius 500m, central point: 38°47'33".3N,119°24'58".0E
Note: Keep watching on VHF ch.16&67.
Chart 22001
Source Dongying Navigation Notice 010/2021

397.Bohai Sea – Huanghua Port – Drilling (T)

Date Feburary 20 to May 8, 2021
Area radius 100m, central point: 38°32'17".3N,117°46'33".7E
Note: AIS is working and keep watching on VHF ch.08&16.
Chart 23001
Source Cangzhou Navigation Notice 023/2021

398.Bohai Sea – Dongying Port – Drilling (T)

Date Feburary 10 to May 31, 2021
Area radius 500m, central point: 38°17'29".4N,118°41'42".2E

Blank Page

Note: Keep watching on VHF.
Chart 1304
Source Dongying Navigation Notice 051/2021

399.Bohai Sea – Dongying Port – Construction(T)

Date Feburary 20 to May 18, 2021
Area radius 500m, central point: 37°55'51".6N,119°09'14".4E
Note: Keep watching on VHF.
Chart 33001
Source Dongying Navigation Notice 055/2021

400.Bohai Sea – Laizhou Port – Construction(T)

Date Feburary 18 to July 31, 2021
Area radius 1000m, central point: (1)37°39'14".8N,119°31'28".6E
radius 1000m, central point: (2)37°39'18".6N,119°31'30".3E
radius 1000m, central point: (3)37°42'06".0N,119°35'11".0E
1000m on both sides of the line, joining: (4)position (2) above
(5)position (3) above
joining: (6)37°42'06".3N,119°35'10".2E
(7)37°39'19".1N,119°31'29".8E
radius 1000m, central point: (8)37°42'09".9N,119°35'10".9E
radius 1000m, central point: (9)37°39'14".8N,119°31'28".6E
1000m on both sides of the line, joining: (10)position (8) above
(11)37°42'05".7N,119°35'11".8E
(12)37°39'18".6N,119°31'31".5E
(13)position (9) above
Note: Keep watching on VHF.
Chart 34112
Source Dongying Navigation Notice 048/2021

401.Bohai Sea – Yantai Port – Longkou Harbour – Pier Construction(T)

Date Feburary 10 to August 10, 2021
Area joining: (1)37°37'04".0N,120°11'03".0E
(2)37°36'51".0N,120°11'10".0E

Blank Page

- (3)37°36'22".0N,120°11'46".0E
- (4)37°36'37".0N,120°12'27".0E
- (5)37°36'37".0N,120°14'02".0E
- (6)37°36'30".0N,120°14'16".0E
- (7)37°35'53".0N,120°13'24".0E
- (8)37°36'02".0N,120°13'11".0E
- (9)37°35'28".0N,120°12'23".0E
- (10)37°36'50".0N,120°10'40".0E
- (11)37°37'03".0N,120°10'40".0E
- (12)position (1) above

Note: Keep watching on VHF ch.16.
Chart 33001 34001 34122
Source Yantai Navigation Notice 050/2021

402.Yellow Sea – Qingdao Port – Dongjiakou Harbour – Dredging (T)

Date Feburary 12 to December 31, 2021

- Area** joining:
- (1)35°36'54".2N,119°47'57".8E
 - (2)35°36'54".3N,119°48'46".9E
 - (3)35°35'40".3N,119°48'47".1E
 - (4)35°35'40".2N,119°48'18".9E
 - (5)35°36'05".1N,119°48'18".8E
 - (6)35°36'05".1N,119°48'09".5E
 - (7)35°36'28".2N,119°47'57".7E
 - (8)position (1) above

Note: Keep watching on VHF ch.12.
Chart 36145
Source Dongjiakou Navigation Notice 052&054/2021

403.East China Sea – Zhoushan Islands – Qushan Island Northwestwards – Dredging (T)

Date February 25 to September 30, 2021

- Area** joining:
- (1)30°28'42".1N,122°16'55".8E
 - (2)30°28'39".6N,122°17'03".5E
 - (3)30°28'43".2N,122°17'05".8E
 - (4)30°28'44".5N,122°16'57".3E

Blank Page

(5)position (1) above

Note: Keep watching on VHF ch.16.

Chart 52133

Source Zhoushan Navigation Notice 017/2021

404.South China Sea – Shantou Port – Rongjiang Channel – Construction (T)

Date March 27, 2019 to September 30, 2021

Area nearby area, joining: (1)23°20'40".6N,116°37'00".8E
(2)23°20'25".9N,116°36'56".5E

Note: Chines Version Only.

Chart 81205 81206

Source Zhoushan Navigation Notice 020/2019&020/2021

405.South China Sea – Zhujiangkou – Dredging (T)

Date February 27 to December 31, 2021

Area joining: (1)22°29'43"N,113°51'52"E
(2)22°29'42"N,113°51'48"E
(3)22°29'26"N,113°51'52"E
(4)22°29'31"N,113°51'56"E
(5)position (1) above

Note: Keep watching on VHF ch.69(Tel.: 18066090835).

Chart 84225

Source Shenzheng Navigation Notice 023/2021

406.Beibu Gulf – Weizhou Island Southwestwards – Work(T)

Date February 28 to August 5, 2021

Area joining: (1)21°03'07".8N,109°01'14".7E
(2)20°43'28".9N,109°05'11".4E
(3)20°40'28".1N,108°48'01".1E
(4)21°00'33".2N,108°46'18".1E
(5)position (1) above

Note: Keep watching on VHF ch.

Chart 91001 92001 3316

Source Beihai Navigation Notice 009/2021

Blank Page

Disabled Temporary Notice List

(1) Bohai Sea

365/2020	Dongying Port	Dike Construction(T)
458/2020	Dongying Port	Dredging(T)
1179/2020	Tangshan Port	Seismic Exploration(T)
1205/2020	Tangshan Port	Seismic Exploration(T)
1329/2020	Dongying Port	Drilling(T)
1391/2020	Laizhou Gulf	Construction(T)
1433/2020	Tangshan Port	Winter Buoyage(T)
1464/2020	North of Laizhou Gulf	Seismic Exploration(T)
1561/2020	Dongying Port	Construction(T)
27/2021	Dongying Port	Construction(T)
28/2021	Dongying Port	Construction(T)
41/2021	Dongying Port	Construction(T)
84/2021	Dongying Port	Drilling(T)
85/2021	Dongying Port	Drilling(T)
117/2021	Tangshan Port	Fairway Construction(T)
118/2021	Tangshan Port	Breakwater Construction(T)
153/2021	West of Pulandian Port	Drilling(T)
155/2021	Tangshan Port	Drilling(T)
156/2021	Tianjin Port	Dredging(T)
158/2021	Approaches to Dongying Port	Construction(T)
188/2021	Huludao Port	Construction(T)
189/2021	Tangshan Port	Breakwater Construction(T)

(2) Yellow Sea

1141/2019	Pingtuyang	Work(T)
1145/2020	Rizhao Port	Pier Construction(T)
1238/2020	Lianyungang Port	Dredging(T)
1412/2020	Rizhao Port	Dredging(T)
152/2021	Zhuanghe Port	Construction(T)
187/2021	Zhuanghe Port	Construction(T)
197/2021	Qingdao Port	Dredging(T)
201/2021	Rizhao Port	Dredging(T)
222/2021	Shidao Port	Construction(T)
223/2021	Shidao Port	Construction(T)
224/2021	Shidao Port	Dredging(T)

(3) East China Sea & Taiwan Strait

510/2018	Dongshan Bay	Pier Construction(T)
1018/2019	Xiangshan Port	Work(T)
352/2020	Meizhou Bay	Berth Construction(T)
526/2020	Changjiangkou and Approaches	Work(T)
602/2020	Hangzhou Gulf	Work(T)
707/2020	Zhoushan Islands	Pier Construction(T)
763/2020	Zhoushan Islands	Pier Construction(T)
1025/2020	Approaches to Dayu Island	Geological Exploration(T)
1240/2020	Zhoushan Islands	Work(T)
1305/2020	Zhoushan Islands	Dredging(T)
1307/2020	Shipu Port	Pier Construction(T)
1336/2020	Aiwan Bay and Approaches	Construction(T)
1443/2020	Sanmen Bay	Pier Construction(T)

(4) South China Sea & Beibu Gulf

1078/2019	Zhanjiang Port	Work(T)
376/2020	Zhanjiang Port	Work(T)
503/2020	Approaches to Jinghai Bay	Construction(T)
569/2020	Sanzao Island Southwards	Submarine Cable(T)
615/2020	Approaches to Jinghai Bay	Reef Exploding(T)
617/2020	Huizhou Port	Pier Construction(T)
770/2020	Approaches to Jinhai Bay	Dredging(T)
1151/2020	Approaches to Maoming Port	Submarine Cable(T)
1185/2020	Jinghai Bay and Approaches	Work(T)
1186/2020	Jinghai Bay and Approaches	Work(T)

INDEX OF TEMPORARY NOTICES IN FORCE

(1) Bohai Sea

383/2010	Tianjin Port	Buoyage(T)
1409/2019	Tianjin Port	Construction(T)
164/2020	Tangshan Port	Pier Construction(T)
495/2020	Laizhou Gulf	Drilling(T)
559/2020	Tianjin Port	Pier Construction(T)
804/2020	Huanghua Port	Bridge Construction(T)
861/2020	Jinzhou Port	Pier Construction(T)
961/2020	Hongyanhe Power Plant	Dike Construction(T)
968/2020	Huanghua Port	Construction(T)
984/2020	Dongying Port and Approaches	Berth Construction(T)
1040/2020	Nearby Dongying Port	Drilling(T)
1041/2020	Dongying Port	Berth Construction(T)
1079/2020	Luanhekou	Construction(T)
1142/2020	Dongying Port	Berth Construction(T)
1143/2020	Dongying Port	Berth Construction(T)
1234/2020	Dongying Port	Berth Construction(T)
1235/2020	Dongying Port	Berth Construction(T)
1322/2020	Huludao Port	Dredging(T)
1323/2020	Luanhe kou	Dredging(T)
1389/2020	Laizhou Gulf	Drilling(T)
1390/2020	Laizhou Gulf	Construction(T)
1409/2020	Nearby Dongying Port	Drilling(T)
1410/2020	Nearby Dongying Port	Drilling(T)
1432/2020	Changxing Island	Winter Buoyage(T)
1435/2020	Tianjin Port	Winter Buoyage(T)
1437/2020	Huanghua Port	Winter Buoyage(T)
1438/2020	Approaches to Dongying Port	Construction(T)
1463/2020	Dongying Port	Drilling(T)
1501/2020	Tianjin Port	Dredging(T)
1533/2020	Dongying Port	Drilling(T)
24/2021	North of Dongying Port	Drilling(T)
25/2021	Dongying Port	Drilling(T)
26/2021	Dongying Port	Fairway Construction(T)
82/2021	Tianjin Port	Construction(T)
83/2021	North of Dongying Port	Drilling(T)

119/2021	Tangshan Port	Construction(T)
120/2021	Tianjin Port	Dredging(T)
121/2021	Laizhou Gulf	Construction(T)
157/2021	Approaches to Dongying Port	Drilling(T)
190/2021	Tangshan Port	Aids(T)
191/2021	Tangshan Port	Construction(T)
192/2021	Tangshan Port	Fairway Construction(T)
193/2021	Tianjin Port	Surveying(T)
194/2021	Tianjin Port	Dredging(T)
195/2021	Huanghua Port	Dredging(T)
220/2021	West of Liaodong peninsula	Construction(T)
221/2021	Approaches to Dongying Port	Drilling(T)
234/2021	Approaches to Dongying Port	Drilling(T)
235/2021	Dongying Port	Dredging(T)
250/2021	Tianjin Port	Pier Construction(T)
276/2021	Huanghua Port	Dredging(T)
277/2021	Dongying Port Northwestwards	Drilling(T)
278/2021	Dongying Port Northwestwards	Drilling(T)
302/2021	Tianjin Port	Pier Construction(T)
303/2021	Huanghua Port	Dredging(T)
304/2021	Dongying Port	Construction(T)
305/2021	Dongying Port	Construction(T)
364/2021	Tangshan Port	Construction(T)
368/2021	Dongying Port	Drilling(T)
369/2021	Dongying Port	Drilling(T)
370/2021	Dongying Port	Drilling(T)
371/2021	Weifang Port	Seismic Exploration(T)
395/2021	Qinhuangdao Port	Construction(T)
396/2021	Tianjin Port	Drilling(T)
397/2021	Huanghua Port	Drilling(T)
398/2021	Dongying Port	Drilling(T)
399/2021	Dongying Port	Construction(T)
400/2021	Laizhou Port	Construction(T)
401/2021	Yantai Port	Pier Construction(T)

(2) Yellow Sea

506/2012	Lianyungang Port	V-AIS(T)
----------	------------------	----------

896/2012	Shidao Port	Fairway(T)
584/2017	Xinyang Port	Lightbeacon(T)
922/2017	Rizhao Port	Caisson Storage Area(T)
967/2017	Sheyanghekou	Lightbeacon(T)
26/2020	Binhai Port	Dredging(T)
185/2020	Rizhao Port	Berth Construction(T)
398/2020	Rizhao Port	Berth Construction(T)
668/2020	Nvdao Port	Pier Construction(T)
807/2020	Approaches to Lvsi Port	Shooting(T)
831/2020	Lvsi Port and Approaches	Work(T)
832/2020	Lvsi Port and Approaches	Work(T)
833/2020	Lvsi Port and Approaches	Work(T)
921/2020	Yantai Port	Dredging(T)
1086/2020	Pingtuyang	Construction(T)
1117/2020	Yangkou Port	Bridge Construction(T)
1118/2020	Yangkou Port	Work(T)
1300/2020	Qingdao Port	Dredging(T)
1333/2020	Binhai Port and Approaches	Construction(T)
1411/2020	Yantai Port	Dredging(T)
1431/2020	Zhuanghe Port	Winter Buoyage(T)
1440/2020	Sheyang Port Eastwards	Seismic Exploration(T)
1532/2020	Dalian Bay	Construction(T)
1562/2020	Binhai Port	Dredging(T)
29/2021	Rizhao Port	Breakwater Construction(T)
30/2021	Lianyungang Port	Berth Construction(T)
42/2021	Rizhao Port	Fairway Construction(T)
43/2021	Approaches to Yangkou Port	Work(T)
86/2021	Approaches to Chengshanjiao	Construction(T)
87/2021	Yangkou Port	Pier Construction(T)
122/2021	Rizhao Port	Pier Construction(T)
123/2021	Approaches to Yangkou Port	Work(T)
124/2021	Approaches to Yangkou Port	Work(T)
159/2021	Changshan Channel	Construction(T)
196/2021	Qingdao Port	Cofferdam Construction(T)
198/2021	Rizhao Port	Pier Construction(T)
199/2021	Rizhao Port	Dredging(T)
200/2021	Rizhao Port	Dredging(T)

225/2021	Guanhekou	Dredging(T)
274/2021	Yalujiang	Buoyage(T)
275/2021	Dandong Port	Buoyage(T)
306/2021	East of Qingdao Port	Contruction(T)
307/2021	Qingdao Port	Pipeline Construction(T)
308/2021	Rizhao Port	Fairway Construction(T)
372/2021	Qingdao Port	Construction(T)
390/2021	Dalian Bay	Dredging(T)
391/2021	Dalian Bay	Construction(T)
392/2021	Dalian Bay	Dredging(T)
393/2021	Dalian Bay	Dredging(T)
394/2021	Dalian Bay	Dredging & Breakwater Construction(T)
402/2021	Qingdao Port	Dredging(T)

(3)East China Sea & Taiwan Strait

304/2002	Xiamen Port	Mooring buoy(T)
322/2003	Zhoushan	Mooring buoy(T)
22/2004	Changjiangkou	Anchorage Area(T)
148/2004	Changjiangkou	Dumping ground(T)
543/2007	Zhoushan Islands	Anchorage Area(T)
1079/2007	Zhejiang Coastal	Mooring buoy(T)
894/2009	Fujian Coastal	Navigable Fairway(T)
925/2009	Fujian Coastal	Anchorage(T)
698/2010	Fuzhou Port	Lightbeacon(T)
889/2010	Quanzhou Bay	LightBeacon(T)
1016/2010	Sanmen Bay	Buoyage(T)
1220/2010	Zhoushan Islands	Anchorage(T)
68/2012	Changjiangkou	Bridge Navigation(T)
1524/2012	Changjiangkou	Lightbeacon(T)
282/2017	Lingjiang	Bridge Opening Mark(T)
1234/2017	Jiaojiang River	Lightbeacon(T)
1236/2017	Xiamen Port	Lightbeacon(T)
1558/2018	Xinghua Bay	Construction(T)
1590/2018	Zhoushan Port	Surveying(T)
96/2019	Quanzhou Bay	Bridge Construction(T)
347/2019	Shijing	Bridge Construction(T)
585/2019	Changjiangkou and Approaches	Pipeline Work(T)

780/2019	Zhoushan Islands	Fetching and Filling(T)
1124/2019	Xinghua Bay	Submerged Pipeline(T)
1421/2019	Zhoushan Islands	Bridge Construction(T)
1422/2019	Zhoushan Islands	Bridge Construction(T)
1450/2019	Quanzhou Bay	Cofferdam Construction(T)
28/2020	Dayangshan and Approaches	Cofferdam Construction(T)
29/2020	Zhoushan Islands	Reclamation(T)
32/2020	Meizhou Bay	Work(T)
284/2020	Changjiangkou and Approaches	Work(T)
367/2020	Changjiangkou and Approaches	Work(T)
373/2020	Meizhou Bay	Work(T)
461/2020	Jiaxing Port	Work(T)
462/2020	Zhoushan Islands	Work(T)
563/2020	Zhoushan Islands	Pier Construction(T)
567/2020	Meizhou Bay	Exploding(T)
600/2020	Changjiangkou and Approaches	Work(T)
603/2020	Zhoushan Islands	Dredging(T)
673/2020	Ningbo Port	Surveying(T)
679/2020	Songxia Port	Breakwater Construction(T)
708/2020	Meizhou Bay	Bridge Construction(T)
760/2020	Hangzhou Gulf	Cofferdam Construction(T)
766/2020	Shancheng Port	Berth Construction(T)
769/2020	Xiamen Bay and Approaches	Work(T)
808/2020	Hangzhou Gulf	Cofferdam Construction(T)
834/2020	Zhoushan Port	Surveying(T)
873/2020	Xinghua Bay	Construction(T)
874/2020	Weitou Bay	Berth Construction(T)
893/2020	Zhoushan Port	Surveying(T)
894/2020	Zhoushan Port	Surveying(T)
931/2020	Yongjiang River	Dredging(T)
935/2020	Zhoushan Islands	Pier Construction(T)
971/2020	Hangzhou Gulf	Work(T)
974/2020	Xinghua Bay	Work(T)
1014/2020	Hangzhou Gulf	Construction(T)
1015/2020	Hangzhou Gulf	Submarine Pipeline(T)
1017/2020	Yongjiangkou	Surveying(T)
1023/2020	Nanri Island Southwards	Work(T)

1024/2020	Nanri Island Southwestwards	Construction(T)
1046/2020	Changjiangkou and Approaches	Work(T)
1047/2020	Hangzhou Gulf	Submarine Cable(T)
1052/2020	Approaches to Juexi	Work(T)
1054/2020	Approaches to Lucidao	Work(T)
1087/2020	Approaches to Donghai Bridge	Submarine Cable(T)
1088/2020	Approaches to Donghai Bridge	Submarine Cable(T)
1089/2020	Zhoushan Islands	Pier Construction(T)
1119/2020	Ningbo Port	Dredging(T)
1120/2020	Nanridao Northeastwards	Submarine Cable(T)
1146/2020	Xiamen Port	Construction(T)
1182/2020	Hangzhou Gulf	Work(T)
1183/2020	Meizhou Bay	Dredging(T)
1211/2020	Zhoushan Islands	Pier Construction(T)
1212/2020	Zhoushan Islands	Pier Construction(T)
1213/2020	Zhoushan Islands	Surveying(T)
1239/2020	Zhoushan Islands	Dredging(T)
1241/2020	Ningbo Port	Work(T)
1242/2020	Approaches to Dadeng Island	Construction(T)
1267/2020	Changjiangkou and Approaches	Work(T)
1268/2020	Minjiangkou	Work(T)
1269/2020	Xiamen Port	Pier Construction(T)
1303/2020	Hangzhou Gulf	Pier Construction(T)
1334/2020	Changjiangkou and Approaches	Construction(T)
1335/2020	Zhoushan Islands	Dredging(T)
1337/2020	Jieshi Bay	Construction(T)
1393/2020	Jiaojiang River	Pier Construction(T)
1413/2020	Hangzhou Gulf	Bridge Construction(T)
1414/2020	Lingjiang River	Bridge Construction(T)
1415/2020	Approaches to Damaiyu Port	Pier Construction(T)
1441/2020	Yongjiang River	Surveying(T)
1442/2020	Zhoushan Islands	Pier Construction(T)
1444/2020	Meizhou Bay	Fairway Construction(T)
1465/2020	Shipu Port	Work(T)
1466/2020	Approaches to Aiwan Bay	Pier Construction(T)
1467/2020	Shacheng Port	Pier Construction(T)
1468/2020	Haitan Island Northeastwards	Work(T)

1505/2020	Changjiangkou and Approaches	Surveying(T)
1506/2020	Changjiangkou and Approaches	Construction(T)
1507/2020	Zhoushan Islands	Construction(T)
1508/2020	Xiamen Port and Approaches	Work(T)
1509/2020	Xiamen Port and Approaches	Work(T)
1535/2020	Minjiang River	Work(T)
1536/2020	Xiamen Port	Bridge Construction(T)
31/2021	Hangzhou Gulf	Construction(T)
32/2021	Zhoushan Islands	Dredging(T)
33/2021	Zhoushan Islands	Dredging(T)
34/2021	Dachenyang	Construction(T)
35/2021	Approaches to Lumen'gang Channel	Berth Construction(T)
44/2021	Zhoushan Islands	Dredging(T)
45/2021	Zhoushan Islands	Pier Construction(T)
46/2021	Zhoushan Port	Construction(T)
47/2021	Zhoushan Port	Surveying(T)
48/2021	Yongjiang River	Surveying(T)
49/2021	Zhoushan Islands	Surveying(T)
50/2021	Meizhou Bay	Berth Construction(T)
51/2021	Weitou Bay	Exploding(T)
52/2021	Weitou Bay	Reclamation(T)
88/2021	Huangpu River	Pier Construction(T)
89/2021	Zhoushan Islands	Pier Construction(T)
90/2021	Zhoushan Islands	Pier Construction(T)
91/2021	Approaches to Damendao	Work(T)
92/2021	Wenzhou Port	Bridge Construction(T)
125/2021	Hangzhou Gulf	Pier Construction(T)
126/2021	Hangzhou Gulf	Pipeline Work(T)
127/2021	Yongjiang River	Surveying(T)
128/2021	Zhoushan Archipelago	Pier Construction(T)
129/2021	Zhoushan Archipelago	Dredging(T)
130/2021	Dacheng Bay	Dredging(T)
160/2021	Changjiangkou and Approaches	Work(T)
161/2021	Huangpu River	Surveying(T)
162/2021	Ningbo Port	Surveying(T)
163/2021	Zhoushan Port	Surveying(T)
164/2021	Zhoushan Port	Surveying(T)

165/2021	Jiaojiang River	Bridge Construction(T)
166/2021	Lingjiang River	Bridge Construction(T)
167/2021	Lingjiang River	Bridge Construction(T)
168/2021	Shacheng Port	Work(T)
169/2021	Quanzhou Bay	Berth Construction(T)
202/2021	Zhoushan Archipelago	Work(T)
203/2021	Zhoushan Archipelago	Dredging(T)
204/2021	Zhoushan Archipelago	Dredging(T)
205/2021	Luoyuan Bay	Construction(T)
206/2021	Approaches to Nanridao	Construction(T)
207/2021	Meizhou Bay	Berth Construction(T)
208/2021	Approaches to Xiaojinmen Island	Construction(T)
226/2021	Yangkou Port and Approaches	Construction(T)
227/2021	Ningbo Port	Dredging(T)
228/2021	Ningbo Port	Dredging(T)
236/2021	Ningbo Port and Approaches	Surveying(T)
237/2021	Ningbo Port and Approaches	Surveying(T)
238/2021	Ningbo Port and Approaches	Surveying(T)
239/2021	Yongjiang River	Dredging(T)
240/2021	Yongjiang River	Dredging(T)
241/2021	Zhoushan Archipelago	Berth Construction(T)
242/2021	Meizhou Bay	Conferrdam Construction(T)
251/2021	Changjiangkou and Approaches	Surveying(T)
252/2021	Hangzhou Gulf	Work(T)
253/2021	Ningbo Port	Dredging(T)
254/2021	Ningbo Port	Dredging(T)
255/2021	Ningbo Port	Dredging(T)
256/2021	Zhoushan Port	Surveying(T)
257/2021	Zhoushan Port	Surveying(T)
279/2021	Taizhou Bay	Construction(T)
309/2021	Hangzhou Gulf	Dredging(T)
310/2021	Jiaxing Port	Pier Construction(T)
311/2021	Zhoushan Islands	Pier Construction(T)
312/2021	Yongjiang River	Dredging(T)
313/2021	Yongjiang River	Surveying(T)
314/2021	Yongjiang River	Surveying(T)
315/2021	Yongjiang River	Surveying(T)

316/2021	Ningbo Port	Surveying(T)
317/2021	Ningbo Port	Dredging(T)
318/2021	Ningbo Port	Dredging(T)
319/2021	Ningbo Port	Dredging(T)
320/2021	Ningbo Port	Dredging(T)
321/2021	Zhoushan Archipelago	Surveying(T)
322/2021	Zhoushan Archipelago	Surveying(T)
323/2021	Zhoushan Archipelago	Surveying(T)
324/2021	Zhoushan Archipelago	Surveying(T)
325/2021	Zhoushan Archipelago	Surveying(T)
326/2021	Zhoushan Archipelago	Surveying(T)
327/2021	Zhoushan Archipelago	Surveying(T)
328/2021	Nanji Islands Southwestwards	Work(T)
373/2021	Yongjiang River	Dredging(T)
403/2021	Zhoushan Islands	Dredging(T)

(4)South China Sea & Beibu Gulf

419/2003	Guangzhou Port	Anchorage Area(T)
210/2004	Zhujiangkou	Wreck(T)
204/2005	Zhanjiang Port	Wreck(T)
416/2006	Approaches to Daxingshanjiao	Wreck(T)
737/2009	Zhujiangkou	Anchorage Area(T)
852/2009	Zhujiangkou	Buoyage(T)
243/2011	Zhuhai Port Southwestwards	Buoyage(T)
786/2011	Zhanjiang Port	V-AIS(T)
843/2011	Approaches to Wailuomen Channel	Buoyage(T)
228/2012	Chaozhou Port	Buoyage(T)
352/2012	Zhujiangkou	Buoyage(T)
1171/2012	Shenzhen Port	Buoyage(T)
1724/2012	Zhujiangkou	Buoyage(T)
219/2013	Yangpu Port	Lightbeacon(T)
269/2013	Zhujiang	AIS(T)
494/2013	Approaches to Zhelangjiao	Lighthouse(T)
1104/2013	Zhujiangkou	Buoyage(T)
1217/2013	Fangcheng Port	Lightbeacon(T)
1315/2013	Beihai New Harbour	Lightbeacon(T)
1435/2013	Zhujiangkou	Lightbeacon(T)

1487/2013	Jinghai Bay And Approaches	Safety Operation Area(T)
1489/2013	Aojiao Anchorage Southwestwards	Safety Operation Area(T)
37/2014	Approaches to Haimen Bay	Lightbeacon(T)
39/2014	Zhanjian Port	Buoyage(T)
655/2014	Zhujiangkou	Buoyage(T)
1132/2014	Tieshan Port	Safety Operation Area(T)
1168/2014	Zhujiangkou	Buoyage(T)
1228/2014	Guangzhou Port	V-AIS(T)
129/2015	Zhuhai Port	Buoyage(T)
130/2015	Zhuhai Port	Buoyage(T)
596/2015	Zhujiangkou	Lightbeacon(T)
597/2015	Zhujiangkou	Buoyage(T)
787/2015	Fangcheng Port	Lightbeacon(T)
1053/2015	Naozhou Island Westwards	Buoyage(T)
1174/2015	Tieshan Port	Buoyage(T)
506/2016	Maoming	Buoyage(T)
526/2016	Maoming	Buoyage(T)
598/2016	Zhujiangkou	Buoyage(T)
666/2016	Zhujiangkou	Buoyage(T)
698/2016	Zhujiangkou	Buoyage(T)
730/2016	Guangzhou Nanshaqu	Buoyage(T)
909/2016	Zhujiangkou	Buoyage(T)
1093/2016	Zhujiangkou	Buoyage(T)
1094/2016	Zhujiangkou	Buoyage(T)
1139/2016	Zhujiangkou	Lightbeacon(T)
1140/2016	Zhujiangkou	Lightbeacon(T)
1184/2016	Daya Bay	Buoyage(T)
1185/2016	Daya Bay	Buoyage(T)
1200/2016	Guangzhou Port	Buoyage(T)
1201/2016	Shuidong Harbour	Lightbeacon(T)
1287/2016	Zhujiangkou	Lightbeacon(T)
18/2017	Guangzhou Port	Buoyage(T)
394/2017	Approaches Beijin Port	Buoyage(T)
395/2017	Beijin PortBuoyage(T)	Buoyage(T)
396/2017	Zhanjiang Port	Buoyage(T)
557/2017	Maoming Port and Approaches	Buoyage(T)
1444/2018	Zhujiangkou	Bridge Construction(T)

453/2019	Zhujiangkou	Bridge Construction(T)
740/2019	Zhanjiang Port	Bridge Construction(T)
958/2019	Hainan Island	Lightering(T)
1090/2019	Zhanjiang Port	Work(T)
1217/2019	Zhujiang River	Anchorage(T)
1244/2019	Honghai Bay	Construction(T)
1245/2019	Honghai Bay	Construction(T)
52/2020	Zhanjiang Port	Sand Fetching(T)
68/2020	Zhanjiang Port and Approaches	Work(T)
69/2020	Zhanjiang Port and Approaches	Work(T)
73/2020	Zhenzhu Port Westwards	Work(T)
353/2020	Jieshi Bay	Construction(T)
466/2020	Honghai Bay	Work(T)
468/2020	Zhanjiang Port	Dredging(T)
507/2020	Fangcheng Port	Fairway Construction(T)
616/2020	Approaches to Shibeishanjiao	Pier Construction(T)
619/2020	Zhujiangkou	Work(T)
622/2020	Hailing Island Southwestwards	Installation(T)
623/2020	Hailing Island Southwestwards	Work(T)
682/2020	Hailing Island Southwestwards	Work(T)
683/2020	Qinzhou Port	Hoisting(T)
776/2020	Approaches to Yangjiang Port	Work(T)
777/2020	Hebei Port Southwards	Work(T)
837/2020	Hailing Island Eastwards	Submarine Cable(T)
838/2020	Bohexingang Harbour and Approaches	Work(T)
839/2020	Zhanjiang Port	Work(T)
876/2020	Yangjiang Port	Dredging(T)
877/2020	Bohe Port Southeastwards	Construction(T)
898/2020	Tieshan Port	Berth Construction(T)
986/2020	Shantou Port	Pier Construction(T)
987/2020	Jieshi Bay Southeastwards	Construction(T)
989/2020	Yangjiang Port	Construction(T)
990/2020	Yangjiang Port	Dredging(T)
991/2020	Bohe Port Eastwards	Construction(T)
1056/2020	Rongjiang River	Dredging(T)
1057/2020	Approaches to Nanpeng Island	Work(T)
1058/2020	Bohexingang Harbour and Approaches	Work(T)

1092/2020	Approaches to Jieshi Bay	Construction(T)
1093/2020	Zhanjiang Port	Pier Construction(T)
1094/2020	Leizhou Peninsula Eastwards	Construction(T)
1122/2020	Jiazi Port and Approaches	Work(T)
1123/2020	Hebei Port Southwards	Work(T)
1124/2020	Nanpeng Island Southwards	Work(T)
1147/2020	Approaches to Jieshi Bay	Construction(T)
1148/2020	Approaches to Hailing Island	Installation(T)
1149/2020	Hebei Port Southwards	Work(T)
1150/2020	Yangjiang Port	Construction(T)
1152/2020	Tieshan Port	Construction(T)
1153/2020	Approaches to Zhenzhu Port	Construction(T)
1184/2020	Jinghai Bay	Work(T)
1187/2020	Yangjiang Port	Dredging(T)
1188/2020	Fangcheng Port	Work(T)
1189/2020	Hainan Island	Work(T)
1214/2020	Zhujiangkou	Work(T)
1215/2020	Approaches to Bohe Port	Construction(T)
1216/2020	Leizhou Peninsula Eastwards	Work(T)
1243/2020	Approaches to Jieshi Bay	Construction(T)
1244/2020	Approaches to Hailing Island	Work(T)
1245/2020	Fangcheng Port	Pier Construction(T)
1270/2020	Zhujiangkou	Work(T)
1271/2020	Zhujiangkou	Construction(T)
1338/2020	Zhujiangkou	Construction(T)
1339/2020	Hailing Island Southwestwards	Work(T)
1340/2020	Hailing Island Southwestwards	Work(T)
1341/2020	Approaches to Bohexingang Harbour	Pier Construction(T)
1342/2020	Approaches to Zhanjiang Port	Construction(T)
1343/2020	Approaches to Qinzhou Port	Work(T)
1344/2020	Approaches to Qinzhou Port	Work(T)
1345/2020	Approaches to Qinzhou Port	Work(T)
1346/2020	Approaches to Qinzhou Port	Work(T)
1347/2020	Approaches to Fangcheng Port	Dredging(T)
1394/2020	Qinzhou Gulf	Berth Construction(T)
1445/2020	Sanmen Islands	Work(T)
1446/2020	Qinzhou Port	Berth Construction(T)

1469/2020	Dahao Island Eastwards	Work(T)
1470/2020	Shapa Southeastwards	Work(T)
1471/2020	Shapa Southeastwards	Work(T)
1472/2020	Shapa Southeastwards	Work(T)
1473/2020	Shapa Southeastwards	Work(T)
1474/2020	Shapa Southeastwards	Work(T)
1475/2020	Shapa Southeastwards	Work(T)
1476/2020	Shapa Southeastwards	Work(T)
1510/2020	Tieshan Port	Fairway Construction(T)
1511/2020	Qinzhou Port	Pipeline Construction(T)
1512/2020	Fangcheng Port	Berth Construction(T)
1513/2020	Fangcheng Port	Berth Construction(T)
1537/2020	Zhujiangkou	Pier Construction(T)
1538/2020	Sanzao Island Southwards	Installation(T)
1539/2020	Hainan Island	Work(T)
1563/2020	Jieshi Bay	Construction(T)
1564/2020	Honghai Bay	Construction(T)
1565/2020	Approaches to Hailing Island	Work(T)
1566/2020	Hailing Island	Pipeline Construction(T)
1567/2020	Leizhou Peninsula Eastwards	Construction(T)
1568/2020	Leizhou Peninsula Eastwards	Construction(T)
1569/2020	Tieshan Port	Berth Construction(T)
36/2021	Shuangyuzui Southwards	Construction(T)
37/2021	Nanpeng Islands and Approaches	Pipeline Work(T)
53/2021	Zhujiangkou	Construction(T)
54/2021	Jieyang Port	Construction(T)
93/2021	Dahao Island Northwards	Work(T)
94/2021	Shenquan Port and Approaches	Breakwater Construction(T)
95/2021	Honghai Bay	Dredging(T)
96/2021	Zhujiangkou	Work(T)
97/2021	Hailing Island Southwards	Work(T)
98/2021	Weizhou Island Southwestwards	Work(T)
131/2021	Approaches to Shenquan Port	Work(T)
132/2021	Jiazijiao Southwestwards	Work(T)
133/2021	Qinzhou Port and Approaches	Bridge Construction(T)
134/2021	Sanya Port and Approaches	Anchorage Construction(T)
170/2021	Hanjiangkou and Approaches	Bridge Construction(T)

171/2021	Zhujiangkou	Construction(T)
172/2021	Zhujiang River	Dredging(T)
173/2021	Zhujiang River	Work(T)
174/2021	Dong'ao Island Northeastwards	Breakwater Construction(T)
175/2021	Yangjiang Port	Dredging(T)
176/2021	Shapa Southeastwards	Work(T)
177/2021	Shapa Southeastwards	Work(T)
178/2021	Qinzhou Port	Dredging(T)
209/2021	Approaches to Shibeishanjiao	Pier Construction(T)
243/2021	Haimen Bay	Pier Construction(T)
244/2021	Approaches to Shibeishanjiao	Work(T)
245/2021	Zhujiangkou	Dredging(T)
246/2021	Zhujiangkou	Dredging(T)
247/2021	Yangjiang Port	Exploding(T)
280/2021	Zhujiangkou	Lightering(T)
281/2021	Zhujiangkou	Reclamation(T)
282/2021	Approaches to Hailing Island	Bridge Construction(T)
329/2021	Approaches to Haimen Bay	Construction(T)
330/2021	Approaches to Haimen Port	Bridge Construction(T)
331/2021	Zhujiangkou	Dredging(T)
332/2021	Zhujiangkou	Dredging(T)
333/2021	Approaches to Yangjiang Port	Construction(T)
334/2021	Approaches to Yangjiang Port	Berth Construction(T)
335/2021	Qinzhou Port	Work(T)
336/2021	Qinzhou Port	Work(T)
337/2021	Fangcheng Port	Pier Construction(T)
374/2021	Zhujiangkou	Dredging(T)
375/2021	Approaches to Donghai Island	Pier Construction(T)
404/2021	Shantou Port	Construction(T)
405/2021	Zhujiangkou	Dredging(T)
406/2021	Weizhou Island Southwestwards	Work(T)

HYDROGRAPHIC INFORMATION REPORT SHEET

Name(s) of report sender(s)

Mailing address

Subject

Geographical area

Position or area limit ("PA" indicated if applicable)

.....

Affected chart(s)/publication(s)

Details:

Suggestion(s)/request(s)

.....

Signature :

Date:

HYDROGRAPHIC INFORMATION REPORT SHEET

INSTRUCTIONS

1. Extent of Information to be reported:

a) Discovery or the changes in position, range, depth of uncovered reefs, shoals, wrecks or other obstructions.

b) Discovery or changes of floating objects (e.g buoys, mooring buoys, large scale fishing stakes, floating shipwrecks), magnetic anomalies, discolored water or breakers.

c) Establishments or changes of navigation facilities.

d) Establishments or changes of mooring or berthing facilities (e.g. piers, submarine cables, overhead cables, mooring buoys, breakwaters).

e) Changes in the limit of fairway, anchorages or sailing route.

f) Shortcomings in Chinese coastal port and fairway charts and other relative publications.

2. Instructions:

a) Measuring instrument, methods and time should be specified in expressing the location or scope; and the coordinate system should be indicated (1954 Beijing coordinate system or WGS-84 coordinate system).

b) When position expressed in bearing and distance, the origin should be specified; and when position expressed in latitude and longitude, the number, edition and publisher of chart referred to should be specified.

c) Measuring instrument, methods and time of the obstruction or shoal soundings should be indicated. In addition, the sounding datum and whether it makes corrections for the height of the tide should also be indicated.

d) Elevation of a navigational mark should be accompanied by the datum it referred to, and height of a light should indicate whether it refers to that of the top or that of the center.

e) The report should be signed and affix the official seal.

3. Remarks:

a) The information reported will be checked upon our receipt and then used to the best advantage which may mean inclusion in due weekly edition of Notices to Mariners. Certain amount of compensation will be given to the report senders.

b) Please send the report to Shanghai MSA Survey and Mapping Office. Address: 82 Lane 7, Gongqing Road, Yangpu District, Shanghai.