



# NOTICES TO MARINERS

Issue No.24(Total No.1027 )

Notice No.749-790

14 June 2021

---

---

## CONTENTS

- I Sailing Bulletin
- II Index
- III Notices to Mariners
- IV Temporary Notices

---

---

In order to keep navigation safety and make Chinese coastal port and fairway Charts modify timely and accurately, mariners are requested to inform the china MSA immediately of the discovery of new danger, or changes or defects in aids to navigation and of shortcomings in Chinese coastal port and fairway charts or publications. Copies of Navigational warning, Sailing information, and Dynamic aids condition should be sent to Tianjin, Shanghai and Guangdong MSA timely. Departments and mariners may contact Shanghai Marine Chart Press Center or Tianjin, Shanghai and Guangdong MSA to get subscribing information. The Notices to Mariners can also be made through the following websites.

In addition to postal methods, the following additional communication facilities are available:

Tianjin MSA Survey and Mapping Office:	E-mail: hcdd@tjmsa.gov.cn Phone: +86(0)22 58873986 Fax: +86(0)22 58873988
Shanghai Marine Chart Press Center:	E-mail: gztg@shchart.cn Phone: +86(0)21 65806556 Fax: +86(0)21 65697997
Guangdong MSA Survey and Mapping Office:	E-mail: hcmail@gdmsa.gov.cn Phone: +86(0)20 89320335 Fax: +86(0)20 89320336
China MSA Nautical Charts&Books Publisher:	Web: www.chart.msa.gov.cn

The Maritime Safety Administration of the People's Republic of China



## Explanatory Notes

1. The Notices which publish the information about essential changing feature of Chinese coastal sea area and works at sea, is mainly used to correct the Chinese coastal port and fairway Charts and offer navigation safety information for mariners.
2. The information published in the notice origins from the marine information, the navigational warning, aids dynamics as well as the hydrographic achievements, which are issued by Maritime Administration. The additional source comes from shipping, fairway, sea, Harbour affairs, and fishing politics department.
3. The Notices include the Sailing Bulletin, the Notices to Mariners and Temporary Notices.
  - a) Sailing Bulletin announces rules and regulations of navigation, the printing, correcting and cancellation of publication, and the marine information which is promulgate by MSA and has important relationship which navigation safety. It is not used to correct the Charts.
  - b) The Notices to Mariners is used for user to correct related Chinese coastal port and fairway Charts. The number in parentheses behind the Chart No. indicates that only parts of the Notices related to this chart. The number in square bracket illustrated the previous update notice information.
  - c) The Temporary Notices published for the temporary establishment, cancellation, variation as well as works at sea. The Chart No. lists for user's convenience when mariners look up for the details.
4. Geographical position refer to the horizontal datum of the current edition of each affected chart. The 2000 national geodetic coordinate system which we adopt equals to WGS-84 world geodetic coordinate system in usage. The sounding datum refers to the level of Lowest Astronomical Tide and the elevation uses 1985 national vertical datum. Bearings are true reckoned clockwise from 000° to 359°. Those relating to lights are from seaward. The height of the lighthouse or light beacon is referred to Mean High Water Springs.
5. For symbols used in the Notices to Mariners, see GB12319-1998.
6. The unit in the Notices complies with the international standard unit of measurement, with the Chinese characters replaced by symbol and alphabet, such as degrees (°), minutes (') and seconds ("), meters (m), kilometers (km) or nautical miles (M).



# SAILING BULLETIN

## 1,Publication Information

### 1.New Chart Information

No.	Chart No.	Name	Scale	Date	Note
1	44253	GAOQIAO FAIRWAY	1:5 000	2021年5月第20版	

### 2.Disused Chart Information

No.	Chart No.	Name	Scale	Date	Note
1	44253	GAOQIAO FAIRWAY	1:5 000	2020年11月第19版	

# INDEX

## 1,GEOGRAPHICAL INDEX

---

Bohai Sea	Qinhuangdao Port	(777)
	Tangshan Port	(756)
	Dongying Port	(778),(779),(780),(781), (782),(783),(784)
Yellow Sea	Yalujiangkou	(749),(750),(751)
	Dandong Port	(752),(753),(754),(776)
	Dandong Port and Approaches	(755)
	Yantai Port	(785)
	South of Shidao Port	(757)
	Haiyang Port Southeastwards	(786)
	Sheyang Port Eastwards	(758)
East China Sea	Changjiangkou and Approaches	(759),(787),(788)
	Hangzhou Bay	(789)
	Minjiangkou	(760)
Taiwan Strait	Nanri Archipelago Southeastwards	(761)
	Taiwan Island Northwestwards	(762)
	Jinmen Island Southeastwards	(763)
	P'eng-hu Lieh-tao Northeastwards	(764)
	P'eng-hu Shui-tao	(765),(766)
	P'eng-hu Lieh-tao and Approaches	(767)
	Taiwan Island Westwards	(768)
South China Sea	Daya Bay	(790)
	Zhujiangkou	(769)
	Approaches to Dongping Port	(770)
	Hailing Bay	(771)

Beibu Gulf	Weizhou Island Southwestwards	(772)
	Anpu Port	(773)
	Correction	(774),(775)
















## 2,INDEX OF CHARTS AFFECTED

Chart No.	Notice No.	Notice No. ( T )
11001	749,750,751,753,754,755	776
11101	750,752,753,754	776
11112	752,753	776
11113	750,752,753,754	
21117		777
22001	756	
34161		785
35002	757	786
36001		786
1301	753,754	
1304	756	778,779,780,781,782,783,784
1305	757	
1306	758	
43001		787
43331		787
43332		787
43371		787
44001	759,774	787
44126		787
44128	759	
44129	759	
44134		787
44135		788
44173	759	787
44174	759	787
51131		789
52132		789
52152		789
52172	759	789
62001	760	
62221	760	
62261	760	
63001	761	
65171	763	
2308	759,774	787
2311	761,762	







- |   |                                  |
|---|----------------------------------|
| to:   | (22) 39°48'58".7N, 124°18'18".8E |
| (2-13)  闪(3)红10s from:   | (23) 39°50'12".8N, 124°18'19".8E |
| to:   | (24) 39°50'12".7N, 124°18'15".7E |
| (1-3)  闪(3)红10s from:    | (25) 39°43'52".4N, 124°11'32".4E |
| to:   | (26) 39°43'50".1N, 124°11'32".5E |
| (1-4)  闪(3)红10s from:    | (27) 39°45'01".1N, 124°12'48".0E |
| to:   | (28) 39°44'59".7N, 124°12'48".8E |
| (1-5)  闪(3)红10s from:    | (29) 39°46'00".8N, 124°13'37".0E |
| to:   | (30) 39°45'59".3N, 124°13'37".1E |
| (1-7)  闪(3)红10s from:    | (31) 39°47'55".6N, 124°15'44".7E |
| to:   | (32) 39°47'53".3N, 124°15'42".3E |
| (1-9)  闪(3)红10s from:    | (33) 39°48'10".5N, 124°16'37".5E |
| to:   | (34) 39°48'09".7N, 124°16'39".4E |
| (1-10)  闪(3)红10s from:   | (35) 39°48'39".4N, 124°16'31".9E |
| to:   | (36) 39°48'40".0N, 124°16'34".1E |
| (1-11)  闪(3)绿10s from:  | (37) 39°48'53".7N, 124°16'22".7E |
| to:   | (38) 39°48'55".0N, 124°16'23".4E |
| (1-13)  闪(3)红10s from: | (39) 39°49'43".0N, 124°16'25".0E |
| to:   | (40) 39°49'44".0N, 124°16'26".0E |
| (14)  闪(3)绿10s from:   | (41) 39°51'01".5N, 124°17'14".4E |
| to:   | (42) 39°50'58".7N, 124°17'13".9E |
| (15)  闪(3)红10s from:   | (43) 39°51'14".5N, 124°16'41".2E |
| to:   | (44) 39°51'15".2N, 124°16'40".7E |
| (16)  闪(3)红10s from:   | (45) 39°51'54".0N, 124°16'31".4E |
| to:   | (46) 39°51'53".5N, 124°16'31".3E |
| (18)  闪(3)绿10s from:   | (47) 39°53'41".8N, 124°16'54".9E |
| to:   | (48) 39°53'42".6N, 124°16'55".6E |
| (19)  闪(3)绿10s from:   | (49) 39°54'08".0N, 124°16'42".5E |
| to:   | (50) 39°54'09".8N, 124°16'42".6E |
| (20)  闪(3)红10s from:   | (51) 39°54'55".8N, 124°16'52".8E |
| to:   | (52) 39°54'57".7N, 124°16'48".7E |

- |   |                                  |
|---|----------------------------------|
| (21)  闪(3)红10s from:   | (53) 39°55'24".9N, 124°17'40".1E |
| to:   | (54) 39°55'25".3N, 124°17'31".2E |
| (22)  闪(3)红10s from:   | (55) 39°55'19".2N, 124°18'25".9E |
| to:   | (56) 39°55'19".3N, 124°18'26".1E |
| (23)  闪(3)红10s from:   | (57) 39°55'51".7N, 124°19'11".5E |
| to:   | (58) 39°55'50".8N, 124°19'13".1E |
| (24)  闪(3)红10s from:   | (59) 39°56'20".9N, 124°19'26".5E |
| to:   | (60) 39°56'19".8N, 124°19'34".3E |
| (25)  闪(3)绿10s from:   | (61) 39°57'16".1N, 124°20'22".7E |
| to:   | (62) 39°57'15".8N, 124°20'22".0E |
| (26)  闪(3)绿10s from:   | (63) 39°58'17".6N, 124°21'04".1E |
| to:   | (64) 39°58'17".1N, 124°21'03".7E |
| (27)  闪(3)绿10s from:   | (65) 40°00'38".7N, 124°22'24".8E |
| to:   | (66) 40°00'39".9N, 124°22'22".6E |
| (28)  闪(3)红10s from:   | (67) 40°00'50".2N, 124°22'22".3E |
| to:   | (68) 40°00'51".3N, 124°22'22".5E |
| (29)  闪(3)绿10s from:  | (69) 40°01'10".8N, 124°22'36".8E |
| to:   | (70) 40°01'12".2N, 124°22'35".6E |
| (30)  闪(3)红10s from: | (71) 40°01'14".1N, 124°22'29".7E |
| to:   | (72) 40°01'13".3N, 124°22'27".0E |
| (31)  闪(3)绿10s from: | (73) 40°01'24".5N, 124°22'38".8E |
| to:   | (74) 40°01'26".4N, 124°22'35".6E |
| (32)  闪(3)红10s from: | (75) 40°01'35".4N, 124°22'31".9E |
| to:   | (76) 40°01'30".9N, 124°22'28".0E |
| (33)  闪(3)绿10s from: | (77) 40°01'56".1N, 124°22'40".0E |
| to:   | (78) 40°01'55".6N, 124°22'37".0E |
| (34)  闪(3)红10s from: | (79) 40°01'53".4N, 124°22'28".3E |
| to:   | (80) 40°01'57".7N, 124°22'29".2E |
| (35)  闪(3)绿10s from: | (81) 40°02'18".1N, 124°22'10".4E |
| to:   | (82) 40°02'20".6N, 124°22'12".5E |
| (36)  闪(3)红10s from: | (83) 40°02'13".1N, 124°21'56".4E |

to:		(84)40°02'14".2N,124°22'05".8E
(37)  闪(3)绿10s from:		(85)40°02'23".8N,124°21'49".4E
to:		(86)40°02'23".6N,124°21'52".9E
(38)  闪(3)红10s from:		(87)40°02'19".3N,124°21'40".2E
to:		(88)40°02'19".1N,124°21'46".1E
(101)  闪(3)绿10s from:		(89)40°02'24".8N,124°21'38".1E
to:		(90)40°02'23".9N,124°21'38".8E
(102)  闪(3)绿10s from:		(91)40°02'27".8N,124°21'27".2E
to:		(92)40°02'26".4N,124°21'27".9E
(39)  闪(3)绿10s from:		(93)40°02'42".3N,124°20'23".1E
to:		(94)40°02'39".3N,124°20'20".7E
(40)  闪(3)绿10s from:		(95)40°02'57".1N,124°20'12".1E
to:		(96)40°02'56".1N,124°20'06".2E
(41)  闪(3)绿10s from:		(97)40°03'19".5N,124°19'59".7E
to:		(98)40°03'18".5N,124°19'58".3E
(42)  闪(3)红10s from:		(99)40°04'10".6N,124°20'19".6E
to:		(100)40°04'11".8N,124°20'21".1E
(43)  闪(3)红10s from:		(101)40°04'37".2N,124°20'45".5E
to:		(102)40°04'38".7N,124°20'38".9E
(44)  闪(3)绿10s from:		(103)40°04'47".9N,124°21'11".5E
to:		(104)40°04'48".1N,124°21'11".1E
(45)  闪(3)绿10s from:		(105)40°05'10".8N,124°21'40".6E
to:		(106)40°05'16".3N,124°21'51".5E

Chart 11001(1,2,7,8,11,12,17,18,25,26,29,30,33,34,37,38,41,42)(with chart unchanged)  
〔2021-749〕

11101(25~28)(29,30with chart unchanged)〔2021-537〕 11113(25,26)〔2021-537〕

List of Lights CNP81/2020~2021[1110050.03][1110050.04][1110050.05][1110050.07]  
[1110050.09][1110050.10][1110050.11][1110050.13][1110050.14]  
[1110050.15][1110050.16][1110050.18][1110050.19][1110050.20]  
[1110050.21][1110050.22][1110050.23][1110050.24][1110050.25]  
[1110050.26][1110050.27][1110050.28][1110050.29][1110050.30]  
[1110050.31][1110050.32][1110050.33][1110050.34][1110050.35]

[1110050.36] [1110050.38] [1110050.39] [1110050.40] [1110050.42]  
 [1110050.43] [1110050.44] [1110050.45] [1110060.37] [1110060.41]  
 [1110063.01] [1110063.02] [1110070.01] [1110070.02] [1110070.03]  
 [1110070.04] [1110070.05] [1110070.06] [1110070.07] [1110070.08]  
 [1110070.09] [1110070.10] [1110070.11] [1110070.13]

Source DandongNavigation Notice 094/2021

### 751.Yellow Sea – Yalujiangkou – Buoyage

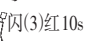
Amend	from: (2-12)  闪(3)红10s	(1) 39°49'45".8N, 124°18'24".9E
	to: (2-12)  闪(3)绿10s	(2) 39°49'46".3N, 124°18'17".2E
	from: (17)  闪(3)红10s	(3) 39°51'56".9N, 124°16'49".1E
	to: (17)  闪(3)绿10s	(4) 39°52'44".1N, 124°16'52".1E
	from:  快(3)10s	(5) 40°04'35".9N, 124°20'33".5E
	to:  快(3)10s	(6) 40°04'36".9N, 124°20'33".6E

Chart 11001(1~4)〔2021-750〕

List of Lights CNP81/2020~2021[1110050.17] [1110051] [1110070.12]

Source DandongNavigation Notice 094/2021

### 752.Yellow Sea – Dandong Port – Buoyage

Delete	(12-1)  快(3)10s	(1) 39°44'26".9N, 124°08'41".8E
	(15)  闪(3)绿10s	(2) 39°46'34".1N, 124°09'58".2E
	(16)  闪(3)绿10s	(3) 39°46'59".9N, 124°09'54".9E

Chart 11101〔2021-750〕 11112(1)〔2018- 〕 11113〔2021-750〕

List of Lights CNP81/2020~2021[1110041.012] [1110041.15] [1110041.16]

Source DandongNavigation Notice 094/2021



### 753.Yellow Sea – Dandong Port – Buoyage

Move	(3)  闪(3)绿10s	from:	(1) 39°36'13".6N, 124°01'26".1E
		to:	(2) 39°36'13".8N, 124°01'24".3E
	(4)  闪(3)红10s	from:	(3) 39°37'08".6N, 124°02'01".2E
		to:	(4) 39°37'08".0N, 124°01'57".8E
	(5)  闪(3)绿10s	from:	(5) 39°37'48".4N, 124°03'01".6E

- to: (6)  闪(3)绿10s from: (6) 39°37'48".0N, 124°02'59".8E
- to: (7)  闪(3)红10s from: (7) 39°39'37".5N, 124°04'50".1E
- to: (8)  闪(3)绿10s from: (8) 39°39'37".6N, 124°04'48".8E
- to: (9)  闪(3)红10s from: (9) 39°40'36".3N, 124°05'28".1E
- to: (10)  闪(3)绿10s from: (10) 39°40'35".2N, 124°05'25".0E
- to: (11)  闪(3)红10s from: (11) 39°41'20".0N, 124°06'31".3E
- to: (12)  闪(3)红10s from: (12) 39°41'18".9N, 124°06'29".6E
- to: (13)  闪(3)红10s from: (13) 39°42'18".4N, 124°07'10".0E
- to: (14)  闪(3)红10s from: (14) 39°42'16".1N, 124°07'05".8E
- to: (15)  闪(3)绿10s from: (15) 39°43'02".2N, 124°08'13".3E
- to: (16)  闪(3)红10s from: (16) 39°43'01".1N, 124°08'13".5E
- to: (17)  闪(3)红10s from: (17) 39°43'30".9N, 124°08'13".8E
- to: (18)  闪(3)红10s from: (18) 39°43'29".9N, 124°08'11".8E
- to: (19)  闪(3)红10s from: (19) 39°44'15".3N, 124°08'41".2E
- to: (20)  闪(3)红10s from: (20) 39°44'14".0N, 124°08'38".9E
- to: (21)  闪(3)红10s from: (21) 39°45'06".1N, 124°09'12".7E
- to: (22)  闪(3)红10s from: (22) 39°45'04".0N, 124°09'09".2E
- to: (23)  闪(3)红10s from: (23) 39°45'33".3N, 124°09'28".4E
- to: (24)  闪(3)红10s from: (24) 39°45'31".2N, 124°09'25".1E
- to: (25)  闪(3)绿10s from: (25) 39°47'37".8N, 124°09'48".8E
- to: (26)  闪(3)红10s from: (26) 39°47'34".6N, 124°09'44".6E
- to: (27)  闪(3)红10s from: (27) 39°48'14".3N, 124°09'22".6E
- to: (28)  闪(3)红10s from: (28) 39°48'12".3N, 124°09'21".0E
- to: (29)  闪(3)红10s from: (29) 39°48'35".7N, 124°09'24".6E
- to: (30)  闪(3)红10s from: (30) 39°48'33".5N, 124°09'21".9E
- to: (31)  闪(3)红10s from: (31) 39°46'41".1N, 124°09'33".0E
- to: (32)  闪(3)红10s from: (32) 39°46'41".4N, 124°09'34".5E
- to: (33)  闪(3)红10s from: (33) 39°47'07".1N, 124°09'14".0E
- to: (34)  闪(3)红10s from: (34) 39°47'02".0N, 124°09'15".4E
- to: (35)  闪(3)绿10s from: (35) 39°47'29".1N, 124°08'58".0E
- to: (36)  闪(3)红10s from: (36) 39°47'22".6N, 124°09'04".7E

(X01)  闪(3)红10s from:	(37) 39°50'06".7N, 124°09'58".1E
to:	(38) 39°50'08".5N, 124°09'58".8E
(X03)  闪(3)绿10s from:	(39) 39°50'20".1N, 124°11'00".6E
to:	(40) 39°50'18".3N, 124°10'57".3E
(X04)  闪(3)绿10s from:	(41) 39°50'20".1N, 124°11'26".2E
to:	(42) 39°50'19".5N, 124°11'35".4E
(X05)  闪(3)红10s from:	(43) 39°50'31".3N, 124°11'52".1E
to:	(44) 39°50'34".9N, 124°12'05".3E
(X06)  闪(3)绿10s from:	(45) 39°50'54".0N, 124°12'39".9E
to:	(46) 39°50'54".2N, 124°12'39".2E
(X07)  闪(3)绿10s from:	(47) 39°51'07".4N, 124°12'51".1E
to:	(48) 39°51'08".0N, 124°12'48".8E
(X08)  闪(3)绿10s from:	(49) 39°51'20".0N, 124°12'54".6E
to:	(50) 39°51'21".3N, 124°12'54".8E
(X09)  闪(3)绿10s from:	(51) 39°51'29".4N, 124°12'59".1E
to:	(52) 39°51'30".4N, 124°12'58".4E
(X10)  闪(3)绿10s from:	(53) 39°51'46".2N, 124°13'03".3E
to:	(54) 39°51'46".4N, 124°13'03".3E
(X11)  闪(3)绿10s from:	(55) 39°52'02".1N, 124°13'06".0E
to:	(56) 39°52'01".4N, 124°13'05".7E
(Y01)  闪(3)红10s from:	(57) 39°46'08".6N, 123°44'20".7E
to:	(58) 39°46'08".7N, 123°44'20".7E
(Y02)  闪(3)红10s from:	(59) 39°46'27".6N, 123°44'06".9E
to:	(60) 39°46'27".4N, 123°44'06".9E
(Y03)  闪(3)绿10s from:	(61) 39°46'55".3N, 123°43'01".9E
to:	(62) 39°46'54".9N, 123°43'01".8E
(Y04)  闪(3)绿10s from:	(63) 39°47'01".8N, 123°42'17".1E
to:	(64) 39°46'59".1N, 123°42'21".8E
(Y05)  闪(3)绿10s from:	(65) 39°46'56".9N, 123°42'00".5E
to:	(66) 39°46'59".0N, 123°42'00".4E
(Y06)  闪(3)红10s from:	(67) 39°47'05".8N, 123°41'25".9E









to:	(68)39°47'05".9N,123°41'25".8E
(Y07)  闪(3)绿10s from:	(69)39°47'37".9N,123°40'51".6E
to:	(70)39°47'38".5N,123°40'44".3E
(Y08)  闪(3)绿10s from:	(71)39°47'56".9N,123°40'48".4E
to:	(72)39°48'03".8N,123°40'44".7E

**Chart** 11001 (1~4,7~10,15~18,31,32,37,38,51,52,57,58,63,64,71,72) (with chart unchanged)  
[2021-751]  
11101 (9~14,17~30,33~44,47~50) (7,8,15,16,31,32,45,46,51,52with chart unchanged)  
[2021-752]  
11112(5~20)[2021-752] 11113(19~42)[2021-752]  
1301(9,10)(with chart unchanged)[2021-538]

**List of Lights** CNP81/2020~2021[1110041.03] [1110041.04] [1110041.05] [1110041.06]  
[1110041.07] [1110041.08] [1110041.09] [1110041.10] [1110041.11]  
[1110041.12] [1110041.13] [1110041.14] [1110041.17] [1110041.18]  
[1110041.19] [1110041.201] [1110041.203] [1110041.204] [1110043.01]  
[1110043.03] [1110043.04] [1110043.05] [1110043.06] [1110043.07]  
[1110043.08] [1110043.09] [1110043.10] [1110043.11] [1110100.01]  
[1110100.02] [1110100.03] [1110100.04] [1110100.05] [1110100.06]  
[1110100.07] [1110100.08]

**Source** DandongNavigation Notice 094/2021

#### 754.Yellow Sea – Dandong Port – Buoyage

<b>Amend</b> from:	(1)  闪(2)绿6s	(1)39°34'38".4N,123°59'51".8E
to:	(1)  闪(3)绿10s	(2)39°34'37".4N,123°59'48".5E
from:	(202)  闪(3)绿10s	(3)39°47'07".1N,124°09'29".0E
to:	(202)  闪(2+1)红6s	(4)39°47'00".7N,124°09'40".3E
from:	(X02)  闪(3)绿10s	(5)39°50'31".4N,124°10'48".6E
to:	(X02)  闪(3)红10s	(6)39°50'30".0N,124°10'46".2E

**Chart** 11001(1,2)[2021-753] 11101(3~6)[2021-753] 11113(3~6)[2021-753]  
1301(1,2)[2021-753]

**List of Lights** CNP81/2020~2021[1110041.01] [1110041.202] [1110043.02]

**Source** DandongNavigation Notice 094/2021

### 755.Yellow Sea – Dandong Port and Approaches – Buoyage



Insert	(2)  闪(3)红10s	(1) 39°35'32".3N,124°00'23".5E
	(X12)  闪(3)红10s	(2) 39°53'02".3N,124°12'54".4E
	(X13)  闪(3)绿10s	(3) 39°53'17".2N,124°12'52".0E
	(46)  闪(3)绿10s	(4) 40°05'52".5N,124°22'10".5E
	(47)  闪(3)绿10s	(5) 40°06'19".1N,124°22'36".7E
	(48)  闪(3)红10s	(6) 40°06'35".8N,124°22'54".8E
	(17A) 	(7) 39°52'48".9N,124°16'48".2E
	(17B) 	(8) 39°52'55".6N,124°16'51".9E

Chart 11001(1)[2021-754]


List of Lights CNP81/2020~2021[1110041.02][1110043.12][1110043.13][1110050.171]  
[1110050.172][1110050.46][1110050.47][1110050.48]

Source DandongNavigation Notice 094/2021

### 756.Bohai Sea – Tangshan Port – Caofeidian Harbour Eastwards – Buoyage

Insert	 闪(2)5s	38°48'42".0N,119°36'55".5E
Chart	22001[2021-602] 1304[2021-731]	
List of Lights	CNP81/2020~2021[1410223]	
Source	Beihai Aids 025/2021	

### 757.Yellow Sea – South of Shidao Port – Wreck

Delete	 (2009)	36°38'07".5N,122°24'11".8E
Chart	35002[2021- ] 1305[2021-731]	
Source	TianjinHydrography Centre	

### 758.Yellow Sea – Sheyang Port Eastwards – Shallow Depth

Insert	46 及等深线	33°58'12"N,123°04'18"E
Chart	1306[2021-664]	
Source	NTM 2021-(14)-446	

759. East China Sea – Changjiangkou and Approaches – Nancao Fairway – Shallow Depth

Delete	5 <sub>4</sub> 碍	(1) 31°02'47".5N, 122°07'32".7E
	4 <sub>5</sub> 碍	(2) 31°06'28".4N, 121°57'55".6E
	碍: 5 <sub>6</sub> (2015)	(3) 31°07'45".1N, 121°55'22".4E
	6 <sub>1</sub> 碍	(4) 31°08'15".8N, 121°54'50".0E
Insert	5 <sub>9</sub>	(5) 31°02'47".4N, 122°07'32".9E
	5 <sub>3</sub>	(6) 31°06'28".5N, 121°57'55".6E
	6 <sub>3</sub>	(7) 31°07'45".0N, 121°55'22".5E
	6 <sub>1</sub>	(8) 31°08'15".7N, 121°54'50".2E
Chart	44001[2021-711] 44128(1;5)[2021-484] 44129(2~4;6~8)[2021-485]	
	44173[2021-666] 44174(4;8)[2021-711] 52172(1;5)[2021-484]	
	2308[2021-668]	
Source	Hydrography Department Shanghai MSA	

760. East China Sea – Minjiangkou – Caution

Insert	caution point and note "闽江通海航道D1灯浮至D2灯浮航道淤浅,该段航道水深存在浅点,最浅点 26°05'00".5N, 119°47'35".1E 处底高程为-5.8m(当地理论最低潮面),请过往船舶注意避浅,以策安全。"	
		26°05'00".5N, 119°47'35".1E
Chart	62001[2021-714] 62221[2021-73] 62261[2021-714]	
Source	Fujian Navigation Notice 015/2021	

761. Taiwan Strait – Nanri Archipelago Southeastwards – Shallow Depth


Delete	56	(1) 24°59'15".4N, 119°36'17".6E
	73	(2) 24°59'06".2N, 119°42'18".6E
	73	(3) 24°59'07".4N, 119°42'19".2E
	70	(4) 24°52'55".3N, 119°44'49".6E
	65	(5) 24°36'00".1N, 119°47'47".9E
	43	(6) 24°59'29".9N, 119°29'59".5E
	Insert	49

51 (8)24°59'00".0N,119°42'19".2E  
 65 (9)24°52'54".0N,119°44'43".2E  
 46 及等深线 (10)24°35'27".0N,119°47'35".4E  
 25 及等深线 (11)24°59'30".0N,119°30'01".2E  
 Chart 63001(1,2,6;7,8,11)[2021-715] 2311(3~6;7~11)[2021-716]  
 Source NTM 2020-(50)-1810





#### 762.Taiwan Strait – Taiwan Island Northwestwards – Shallow Depth

Delete 48 (1)24°52'21".3N,120°00'17".8E  
 56 (2)24°32'59".0N,120°22'54".8E  
 Insert 44 (3)24°52'03".0N,120°00'22".2E  
 39 及等深线 (4)24°45'12".0N,120°00'23".4E  
 43 及等深线 (5)24°43'38".4N,120°02'44".4E  
 49 及等深线 (6)24°33'09".0N,120°23'26".4E  
 Chart 2311[2021-761]  
 Source NTM 2020-(49)-1736

#### 763.Taiwan Strait – Jinmen Island Southeastwards – Wreck

Insert  (2020) 24°25'19".1N,118°27'31".3E  
 Note: 该沉船为“闽厦门客0076”客船,于2020年8月22日沉没。  
 Chart 65171[2021-608]  
 Source NTM 2021-(5)-152

#### 764.Taiwan Strait – P'eng-hu Lieh-tao Northeastwards – Buoyage

Amend from: 气象  互红黄 8s (1)24°06'23".9N,119°41'34".4E  
 to: 气象  互红黄 4s (2)同上述(1)  
 from: 气象  互红黄 8s (3)24°06'57".2N,119°51'08".3E  
 to: 气象  互红黄 4s (4)同上述(3)  
 Chart 2312[2021-607]  
 List of Lights CNP82/2020~2021[6412016][6412017]  
 Source NTM 2020-(50)-1813

765.Taiwan Strait – P'eng-hu Shui-tao – Wreck

Insert  概位 23°49'00".0N,120°04'00".0E  
 Chart 2312[2021-764]  
 Source NTM 2021-(2)-49

766.Taiwan Strait – P'eng-hu Shui-tao – Obstruction

Insert  锚及链 23°47'09".6N,120°04'50".4E  
 Chart 2312[2021-765]  
 Source NTM 2021-(6)-198

767.Taiwan Strait – P'eng-hu Lieh-tao and Approaches – Shallow Depth

Delete	25	(1)23°17'54".0N,119°40'42".0E
	25	(2)23°16'50".7N,119°44'54".6E
	120	(3)23°28'00".3N,119°52'36".0E
	91	(4)23°00'08".1N,119°35'13".8E
Insert	129	(5)23°09'18".0N,119°50'18".0E
	22	(6)23°17'48".0N,119°40'42".0E
	22 岩	(7)23°16'54".0N,119°44'42".0E
	95 及等深线	(8)23°03'00".0N,119°42'00".0E
	75	(9)23°05'54".0N,119°41'12".0E
	94 及等深线	(10)23°03'42".0N,119°49'48".0E
	91 及等深线	(11)23°22'46".8N,119°48'27".6E
	95 及等深线	(12)23°25'07".2N,119°52'41".4E
	73	(13)23°00'07".8N,119°36'41".4E
	104	(14)23°27'21".0N,119°52'18".0E
	71	(15)23°16'40".2N,119°57'00".6E
	74	(16)23°00'12".0N,119°34'51".0E
	96 及等深线	(17)23°21'06".6N,119°48'43".2E
	84	(18)23°25'00".0N,119°47'00".0E
	93 及等深线	(19)23°06'23".0N,119°43'03".0E
	89 及等深线	(20)23°02'08".0N,119°40'04".0E

Chart 2312〔2021-766〕  
Source NTM 2021-(4)-111

### 768.Taiwan Strait – Taiwan Island Westwards – Budaishanggang – Breakwater

Insert submarine breakwater, Joining: (1)23°22'59".3N,120°07'32".6E  
(2)23°22'38".5N,120°06'56".4E

Chart 2312〔2021-767〕  
Source NTM 2021-(6)-199

### 769.South China Sea – Zhujiangkou – Lingdingyang – Buoyage

Insert (1)  莫(0)黄12s (1)22°35'51".8N,113°41'59".8E  
(2)  莫(0)黄12s (2)22°35'22".9N,113°42'02".1E  
(3)  莫(0)黄12s (3)22°34'54".0N,113°42'04".5E  
(4)  莫(0)黄12s (4)22°34'25".1N,113°42'06".8E

Chart 84206〔2021-722〕 84213〔2021-721〕 84214〔2021-722〕 84230〔2021-298〕

List of Lights CNP83/2020~2021〔7410894.01〕〔7410894.02〕〔7410894.03〕〔7410894.04〕

Source NTM 2021-(4)-117

### 770.South China Sea – Approaches to Dongping Port – Lightbeacon





Amend from: 概位  闪白红2s40m6/2.4M 渔 及注记 (1)21°43'22".8N,112°13'22".4E  
to:  废 (2)同上述(1)  
from:  闪(2)红6s5.9m2.4M 渔 (3)21°44'31".2N,112°12'37".3E  
to:  废 (4)同上述(3)  
from:  闪(2)绿6s5.7m0.7M 渔 (5)21°44'25".5N,112°12'40".8E  
to:  废 (6)同上述(5)

Chart 85001(1,2)〔2021-685〕 86101(1,2,5,6)〔2021-685〕 86102〔2021-215〕  
3314(1,2)〔2021-720〕






List of Lights CNP83/2020~2021〔7610030〕〔7610050〕〔7610060〕

Source NTM 2021-(10)-280

### 771.South China Sea – Hailing Bay – Buoyage

<b>Move</b>	(23)  闪红4s from:	(1) 21°42'59".4N, 111°47'20".8E
	to:	(2) 21°42'59".8N, 111°47'08".4E
	(24)  闪绿4s from:	(3) 21°43'02".2N, 111°47'20".6E
	to:	(4) 21°43'03".1N, 111°47'10".7E
<b>Insert</b>	阳江港特大桥(临1)  闪红4s	(5) 21°42'49".8N, 111°47'27".7E
	(临2)  闪绿4s	(6) 21°42'52".6N, 111°47'29".6E
<b>Chart</b>	86301 [ 2021-685 ]	
<b>List of Lights</b>	CNP83/2020~2021 [ 7610425.01 ] [ 7610425.02 ] [ 7610430.23 ] [ 7610430.24 ]	
<b>Source</b>	NTM 2021-(4)-120	

### 772.Beibu Gulf – Weizhou Island Southwestwards – Offshore Platform & Submarine Pipeline

<b>Insert</b>	(WZ11-4A) 	(1) 20°40'50".8N, 108°40'54".4E
	(WZ11-4B) 	(2) 20°40'23".7N, 108°40'05".9E
	(WZ11-1N) 	(3) 20°49'03".4N, 108°42'53".4E
	(WZ11-2WHPA) 	(4) 20°48'00".0N, 108°47'20".0E
	(WZ11-1RP) 	(5) 20°47'17".6N, 108°43'33".7E
	submarine pipeline, joining:	(6) 同上述(2)
		(7) 同上述(1)
	submarine cable, joining:	(8) 同上述(3)
		(9) 同上述(4)
	submarine pipeline, joining:	(10) 同上述(4)
		(11) 同上述(5)
<b>Note:</b>	以上述平台为中心,半径1M海域为安全范围,海底管线两侧各500m海域为安全范围。禁止船舶在生产平台及管道附近水域进行抛锚,拖锚及捕捞等作业。	
<b>Chart</b>	3316(2-5;6,7;8,9;10,11) [ 2021-729 ]	
<b>Source</b>	NTM 2021-(6)-205	

### 773.Beibu Gulf – Anpu Port – Obstruction

<b>Insert</b>	概位:  木桩	(1) 21°24'02".0N, 109°47'53".0E
	概位:  木桩	(2) 21°23'26".2N, 109°48'01".8E
	概位:  木桩	(3) 21°23'25".1N, 109°47'33".6E

概位: 木桩

(4)21°23'49".0N,109°47'36".1E

Chart 88601[2019-373] 91001[2021-589] 3316(3)[2021-772]

Source NTM 2021-(12)-371

#### 774.Correction

Correct notices No.1220 in Issue No.40 2020 as follow:

Correct from: 概位: 锚据报(2012)

(1)31°02'00".3N,122°45'33".3E

to: 概位: 锚据报(2020)

(2)同上述(1)

Chart 44001[2021-759] 2308[2021-759]

#### 775.Correction

There is a mistake in the tracing paper production of the notices No.685 in Issue No.22 2021.

Chart 86301[2021-774]



## Temporary Notices

### 776.Yellow Sea – Dandong Port – Dadong Harbour – Dredging (T)

Date May 8 to December 31, 2021

Area joining: (1)39°43'07".8N,124°08'02".4E  
(2)39°43'02".4N,124°08'10".8E  
(3)39°35'12".6N,124°00'22".2E  
(4)39°35'17".4N,124°00'13".8E  
(5)position (1) above

Chart 11001 11101 11112

Source Dandong Navigation Notice 096/2021

### 777.Bohai Sea – Qinhuangdao Port – Dredging (T)

Date May 14, 2021 to November 9, 2022, 06:00~22:00

Area joining: (1)39°54'51".5N,119°33'59".8E  
(2)39°54'49".3N,119°34'09".6E  
(3)39°54'28".1N,119°34'18".0E  
(4)39°54'08".0N,119°34'18".4E  
(5)39°54'06".2N,119°34'13".7E  
(6)39°54'04".6N,119°34'12".6E  
(7)39°54'04".7N,119°34'09".3E  
(8)39°54'08".0N,119°34'09".3E  
(9)39°54'27".1N,119°34'09".0E  
(10)39°54'47".2N,119°34'01".0E  
(11)position (1) above

Chart 21117

Source Qinhuangdao Navigation Notice 081/2021

### 778.Bohai Sea – Dongying Port – Drilling (T)

Date May 6 to September 6, 2021

Area radius 500m, central point: 38°15'54".2N,118°48'22".1E

Chart 1304

Source Dongying Navigation Notice 171/2021

Blank Page

779.Bohai Sea – Dongying Port – Drilling(T)

Date May 14 to September 12, 2021  
Area radius 500m, central point: 38°14'34".7N,118°57'00".8E  
Chart 1304  
Source Dongying Navigation Notice 177/2021

780.Bohai Sea – Dongying Port – Drilling(T)

Date May 2 to August 2, 2021  
Area radius 500m, central point: 38°13'52".2N,118°47'25".4E  
Chart 1304  
Source Dongying Navigation Notice 169/2021

781.Bohai Sea – Dongying Port – Drilling(T)

Date May 2 to August 2, 2021  
Area radius 500m, central point: 38°13'25".6N,118°48'23".6E  
Chart 1304  
Source Dongying Navigation Notice 170/2021

782.Bohai Sea – Dongying Port – Construction(T)

Date May 9 to December 30, 2021  
Area radius 600m, central point: (1)38°14'33".0N,118°57'02".4E  
radius 600m, central point: (2)38°18'04".4N,118°53'31".0E  
radius 600m, central point: (3)38°15'37".0N,118°59'29".4E  
Chart 1304  
Source Dongying Navigation Notice 162/2021

783.Bohai Sea – Dongying Port – Construction(T)

Date May 9 to July 31, 2021  
Area radius 300m, central point: (1)38°13'47".4N,118°48'38".0E  
radius 300m, central point: (2)38°13'45".5N,118°48'35".8E  
radius 300m, central point: (3)38°15'37".9N,118°59'28".8E  
radius 300m, central point: (4)38°15'32".7N,118°44'53".6E  
Chart 1304  
Source Dongying Navigation Notice 163/2021

Blank Page

784. Bohai Sea – Dongying Port – Construction (T)

Date May 9 to July 31, 2021  
Area radius 300m, central point: (1) 38°15'52".6N, 118°48'24".5E  
radius 300m, central point: (2) 38°17'10".0N, 118°53'46".2E  
radius 300m, central point: (3) 38°13'23".4N, 118°48'27".5E  
Chart 1304  
Source Dongying Navigation Notice 164/2021

785. Yellow Sea – Yantai Port – Western Harbour – Dredging (T)

Date May 7, 2020 to August 20, 2021  
Area joining: (1) 37°42'44".6N, 121°08'12".9E  
(2) 37°42'49".0N, 121°08'15".6E  
(3) 37°43'02".4N, 121°08'30".8E  
(4) 37°43'16".2N, 121°08'11".7E  
(5) 37°42'58".7N, 121°07'55".2E  
(6) position (1) above  
Chart 34161  
Source Yantai Navigation Notice 118/2020&157/2021

786. Yellow Sea – Haiyang Port Southeastwards – Construction (T)

Date May 8 to December 31, 2021  
Area joining: (1) 36°26'06".5N, 121°20'43".0E  
(2) 36°29'22".6N, 121°31'05".6E  
(3) 36°27'28".2N, 121°31'44".8E  
(4) 36°24'14".0N, 121°21'23".7E  
(5) position (1) above  
Note: Keep watching on VHF ch.16.  
Chart 35002 36001  
Source Yantai Navigation Notice 160/2021

787. East China Sea – Changjiangkou and Approaches – Surveying (T)

Date May 20 to September 30, 2021, day  
Area area1, joining: (1) 31°25'39".0N, 122°14'02".9E  
(2) 31°25'39".4N, 122°15'01".6E

Blank Page

- (3)31°24'50".7N,122°15'02".0E  
(4)31°24'50".4N,122°14'03".0E  
(5)position (1) above  
area2, joining: (6)31°42'36".3N,121°58'31".9E  
(7)31°39'12".4N,122°08'00".8E  
(8)31°34'23".2N,122°06'09".2E  
(9)31°37'57".0N,121°56'24".6E  
(10)position (6) above  
area3, joining: (11)31°40'50".0N,121°43'36".5E  
(12)31°39'06".2N,121°48'49".2E  
(13)31°37'53".3N,121°48'10".9E  
(14)31°39'37".1N,121°43'08".1E  
(15)position (11) above  
area4, joining: (16)31°31'47".1N,121°25'46".5E  
(17)31°27'29".4N,121°32'51".0E  
(18)31°24'06".7N,121°37'55".1E  
(19)31°23'14".8N,121°36'44".6E  
(20)31°27'31".3N,121°28'25".9E  
(21)31°30'31".7N,121°24'13".8E  
(22)position (16) above  
area5, joining: (23)31°41'46".0N,121°17'12".6E  
(24)31°39'39".4N,121°19'08".2E  
(25)31°38'12".4N,121°21'14".7E  
(26)31°37'52".0N,121°18'47".6E  
(27)31°39'38".2N,121°16'30".1E  
(28)31°42'09".1N,121°14'36".0E  
(29)31°42'16".8N,121°14'44".9E  
(30)31°41'34".5N,121°16'24".1E  
(31)position (23) above

**Note:** Keep watching on VHF ch.06&16.

**Chart** 43001 43331 43332 43371 44001 44126 44134 44173 44174 2308

**Source** Shanghai Navigation Notice 245/2021

Blank Page



788. East China Sea – Changjiangkou and Approaches – Hengsha Passage – Surveying (T)

Date April 26, 2021 to June 20, 2022

Area joining: (1) 31°21'48".1N, 121°47'47".6E,  
(2) 31°19'38".8N, 121°48'01".6E  
(3) 31°19'36".1N, 121°47'27".7E  
(4) 31°21'45".4N, 121°47'13".6E  
(5) position (1) above

Chart 44135

Source Shanghai Navigation Notice 193&248/2021

789. East China Sea – Hangzhou Bay – Approaches to Dongghai Bridge – Surveying (T)

Date May 19 to December 31, 2021, 06:00~17:00

Area joining: (1) 30°51'27".6N, 121°54'36".2E  
(2) 30°51'49".7N, 121°55'29".5E  
(3) 30°45'02".0N, 122°04'16".2E  
(4) 30°44'37".4N, 122°04'44".6E  
(5) 30°38'46".0N, 122°07'21".5E  
(6) 30°37'17".9N, 122°07'20".0E  
(7) 30°37'22".7N, 122°06'04".3E  
(8) 30°38'29".8N, 122°06'01".8E  
(9) 30°44'17".2N, 122°03'23".0E  
(10) position (1) above

Note: Keep watching on VHF ch.13.

Chart 51131 52132 52152 52172

Source Shanghai Navigation Notice 243/2021

790. South China Sea – Daya Bay – Approaches to Chunzhou – Submarine Cable (T)

Date May 19, 2021 to May 19, 2022

Area joining: (1) 22°43'25".1N, 114°36'05".8E  
(2) 22°43'49".7N, 114°36'35".3E  
(3) 22°43'32".3N, 114°36'52".3E  
(4) 22°43'36".1N, 114°36'58".2E

Chart 83103 83104

Note: Keep watching on VHF ch.08 (Tel: 18360579200).

Blank Page

Source Huizhou Navigation Notice 024/2021

Blank Page

# HYDROGRAPHIC INFORMATION REPORT SHEET

Name(s) of report sender(s) .....

Mailing address .....

Subject .....

Geographical area .....

Position or area limit ("PA" indicated if applicable) .....

.....

Affected chart(s)/publication(s) .....

Details:

Suggestion(s)/request(s) .....

.....

Signature :

Date:

# HYDROGRAPHIC INFORMATION REPORT SHEET

## INSTRUCTIONS

### 1. Extent of Information to be reported:

a) Discovery or the changes in position, range, depth of uncovered reefs, shoals, wrecks or other obstructions.

b) Discovery or changes of floating objects (e.g buoys, mooring buoys, large scale fishing stakes, floating shipwrecks), magnetic anomalies, discolored water or breakers.

c) Establishments or changes of navigation facilities.

d) Establishments or changes of mooring or berthing facilities (e.g. piers, submarine cables, overhead cables, mooring buoys, breakwaters).

e) Changes in the limit of fairway, anchorages or sailing route.

f) Shortcomings in Chinese coastal port and fairway charts and other relative publications.

### 2. Instructions:

a) Measuring instrument, methods and time should be specified in expressing the location or scope; and the coordinate system should be indicated (1954 Beijing coordinate system or WGS-84 coordinate system).

b) When position expressed in bearing and distance, the origin should be specified; and when position expressed in latitude and longitude, the number, edition and publisher of chart referred to should be specified.

c) Measuring instrument, methods and time of the obstruction or shoal soundings should be indicated. In addition, the sounding datum and whether it makes corrections for the height of the tide should also be indicated.

d) Elevation of a navigational mark should be accompanied by the datum it referred to, and height of a light should indicate whether it refers to that of the top or that of the center.

e) The report should be signed and affix the official seal.

### 3. Remarks:

a) The information reported will be checked upon our receipt and then used to the best advantage which may mean inclusion in due weekly edition of Notices to Mariners. Certain amount of compensation will be given to the report senders.

b) Please send the report to Shanghai MSA Survey and Mapping Office. Address: 82 Lane 7, Gongqing Road, Yangpu District, Shanghai.