



NOTICES TO MARINERS

Issue No.25(Total No.1028)

Notice No.791-820

21 June 2021

CONTENTS

- I Sailing Bulletin
- II Index
- III Notices to Mariners
- IV Temporary Notices

In order to keep navigation safety and make Chinese coastal port and fairway Charts modify timely and accurately, mariners are requested to inform the china MSA immediately of the discovery of new danger, or changes or defects in aids to navigation and of shortcomings in Chinese coastal port and fairway charts or publications. Copies of Navigational warning, Sailing information, and Dynamic aids condition should be sent to Tianjin, Shanghai and Guangdong MSA timely. Departments and mariners may contact Shanghai Marine Chart Press Center or Tianjin, Shanghai and Guangdong MSA to get subscribing information. The Notices to Mariners can also be made through the following websites.

In addition to postal methods, the following additional communication facilities are available:

Tianjin MSA Survey and Mapping Office:	E-mail: hccd@tjmsa.gov.cn Phone: +86(0)22 58873986 Fax: +86(0)22 58873988
Shanghai Marine Chart Press Center:	E-mail: gztg@shchart.cn Phone: +86(0)21 65806556 Fax: +86(0)21 65697997
Guangdong MSA Survey and Mapping Office:	E-mail: hcmal@gdmsa.gov.cn Phone: +86(0)20 89320335 Fax: +86(0)20 89320336
China MSA Nautical Charts&Books Publisher:	Web: www.chart.msa.gov.cn

The Maritime Safety Administration of the People's Republic of China

Explanatory Notes

1. The Notices which publish the information about essential changing feature of Chinese coastal sea area and works at sea, is mainly used to correct the Chinese coastal port and fairway Charts and offer navigation safety information for mariners.
2. The information published in the notice origins from the marine information, the navigational warning, aids dynamics as well as the hydrographic achievements, which are issued by Maritime Administration. The additional source comes from shipping, fairway, sea, Harbour affairs, and fishing politics department.
3. The Notices include the Sailing Bulletin, the Notices to Mariners and Temporary Notices.
 - a) Sailing Bulletin announces rules and regulations of navigation, the printing, correcting and cancellation of publication, and the marine information which is promulgate by MSA and has important relationship which navigation safety. It is not used to correct the Charts.
 - b) The Notices to Mariners is used for user to correct related Chinese coastal port and fairway Charts. The number in parentheses behind the Chart No. indicates that only parts of the Notices related to this chart. The number in square bracket illustrated the previous update notice information.
 - c) The Temporary Notices published for the temporary establishment, cancellation, variation as well as works at sea. The Chart No. lists for user's convenience when mariners look up for the details.
4. Geographical position refer to the horizontal datum of the current edition of each affected chart. The 2000 national geodetic coordinate system which we adopt equals to WGS-84 world geodetic coordinate system in usage. The sounding datum refers to the level of Lowest Astronomical Tide and the elevation uses 1985 national vertical datum. Bearings are true reckoned clockwise from 000° to 359°. Those relating to lights are from seaward. The height of the lighthouse or light beacon is referred to Mean High Water Springs.
5. For symbols used in the Notices to Mariners, see GB12319-1998.
6. The unit in the Notices complies with the international standard unit of measurement, with the Chinese characters replaced by symbol and alphabet, such as degrees (°), minutes (') and seconds ("), meters (m), kilometers (km) or nautical miles (M).

SAILING BULLETIN

1,Publication Information

1.New Chart Information

No.	Chart No.	Name	Scale	Date	Note
1	34166	WESTERN HARBOUR TO MUPING HARBOUR	1:50 000	2021年5月第1版	
2	84204	MACAO HARBOUR TO ZHUHAI PORT	1:75 000	2021年5月第2版	

2.Disused Chart Information

No.	Chart No.	Name	Scale	Date	Note
1	34166	WESTERN HARBOUR TO MUPING HARBOUR	1:50 000	2017年2月第2版	
2	84204	MACAO HARBOUR TO ZHUHAI PORT	1:75 000	2016年2月第1版	

INDEX

1,GEOGRAPHICAL INDEX


Bohai Sea	Tangshan Port	(791)
	Tianjin Port	(812)
	Approaches to Huanghua Port	(813)
	Dongying Port Northwards	(814)
	Dongying Port	(815),(816),(817),(818),(819)
Yellow Sea	Rizhao Port	(820)
East China Sea	Minjiang River	(792)
	Songxia Port	(793)
Taiwan Strait	Xinghua Bay	(794)
	Nanri Island Southwestwards	(795)
	Taiwan Island Westwards	(796)
	Taiwan Island Southwestwards	(797)
South China Sea	Zhujiangkou	(798),(799),(800),(801),(802), (803),(804),(805),(806),(807)
	Zhujiang	(808)
	Hai'an Bay	(809),(810),(811)

2,INDEX OF CHARTS AFFECTED

Chart No.	Notice No.	Notice No. (T)
21102	791	
22111	791	
23101		812
23135		812
23136		812
24101		813
32201		816
37112		820
37113		820
1304		814,815,817,818,819
62221	792	
62311	792	
62431	793	
62521	793	
62561	793	
62631	794	
62632	794	
62661	794,795	
63001	794,795	
63132	795	
2311	795,796	
2312	797	
84002	799,803,804,807	
84206	798,799,800,802,803,804,807	
84213	798,799,800,801,802,807	
84214	802,803,804,806,807	
84215	804,805	
84216	808	
84220	798,799,800,801,802	
84225	798,800	
84226	800,801,802	
84229	807	
84230	807	
84232	805	
88001	809,811	
88401	809,810,811	

Notices to Mariners

791. Bohai Sea – Tangshan Port – Jingtang Harbour – Buoyage

Delete  V-AIS 39°14'53".4N, 119°30'10".8E
Chart 21102[2021-408] 22111[2021-573]
List of Lights CNP81/2020~2021[2310012.01]
Source Beihai Aids 026/2021

792. East China Sea – Minjiang River – Lightbeacon

Insert	(1)  闪红4s3M(同闪)	(1) 26°07'58".1N, 119°35'33".7E
	(2)  闪红4s3M(同闪)	(2) 26°07'58".1N, 119°35'32".3E
	(3)  定绿3M	(3) 26°08'00".2N, 119°35'33".8E
	(4)  定绿3M	(4) 26°08'00".1N, 119°35'32".4E
	(5)  闪绿4s3M(同闪)	(5) 26°08'02".2N, 119°35'33".9E
	(6)  闪绿4s3M(同闪)	(6) 26°08'02".2N, 119°35'32".5E

Note: 长门特大桥1号和5号,2号和6号桥涵标同步闪光。

Chart 62221(4)[2021-760] 62311[2021-73]
List of Lights CNP82/2020~2021[6210565.01][6210565.02][6210565.03][6210565.04]
 [6210565.05][6210565.06]
Source Fujian Navigation Notice 031/2019









793. East China Sea – Songxia Port – Buoyage

Amend from: (10A)  闪红4s (1) 25°42'00".6N, 119°38'24".7E
 to: (10A)  闪红4s AIS (2) position (1) above
 from: (11A)  闪绿4s (3) 25°41'41".1N, 119°37'12".1E
 to: (11A)  闪绿4s AIS (4) position (3) above

Insert (山前1)  快 (5) 25°41'22".8N, 119°36'18".7E
 照黄

Chart 62431[2021-583] 62521[2021-715] 62561(5)[2021-715]
List of Lights CNP82/2020~2021[6211320.102][6211320.111][6211342.01]
Source NTM 2019-(50)-1622










794.Taiwan Strait – Xinghua Bay – Buoyage





Insert	(L1)  莫(0)黄 12s3M(同闪)	(1) 25°25'00".7N, 119°24'38".7E
	(L2)  莫(0)黄 12s3M	(2) 25°24'19".4N, 119°24'31".4E
	(L3)  莫(0)黄 12s3M(同闪)	(3) 25°23'28".0N, 119°24'22".3E
	(L4)  莫(0)黄 12s3M	(4) 25°22'36".7N, 119°24'13".3E
	(L5)  莫(0)黄 12s3M(同闪)	(5) 25°22'58".1N, 119°23'24".3E
	(L6)  莫(0)黄 12s3M(同闪)	(6) 25°23'19".5N, 119°22'35".2E
	(L7)  莫(0)黄 12s3M	(7) 25°23'43".6N, 119°21'39".9E
	(L8)  莫(0)黄 12s3M(同闪)	(8) 25°24'03".2N, 119°20'52".8E
	Chart	62631(2~7)[2021-422] 62632[2021-422] 62661[2021-423]
		63001(1,4,8)[2021-761]

List of Lights CNP82/2020~2021[6212211.01] [6212211.02] [6212211.03] [6212211.04]
[6212211.05] [6212211.06] [6212211.07] [6212211.08]

Source Fujian Navigation Notice 024&041/2019,002/2020

795.Taiwan Strait – Nanri Island Southwestwards – Buoyage

Amend	from: (平电1)  莫(0)黄 12s	(1) 25°09'18".7N, 119°21'59".0E
	to: (平电1)  莫(0)黄 12s4M	(2) 25°09'45".7N, 119°21'59".4E
	from: (2)  莫(0)黄 12s	(3) 25°10'31".2N, 119°23'25".8E
	to: (2)  莫(0)黄 12s4M(同闪)	(4) 25°10'27".2N, 119°22'51".9E
	from: (3)  莫(0)黄 12s	(5) 25°09'42".5N, 119°24'14".8E
	to: (3)  莫(0)黄 12s4M(同闪)	(6) 25°11'01".2N, 119°23'52".8E
	from: (4)  莫(0)黄 12s	(7) 25°08'37".9N, 119°24'05".9E
	to: (4)  莫(0)黄 12s4M(同闪)	(8) 25°10'11".8N, 119°24'34".2E
Insert	(平电1)  莫(0)黄 12s4M	(9) position (2) above
	(3)  莫(0)黄 12s4M	(10) position (6) above
	(5)  莫(0)黄 12s4M	(11) 25°08'36".7N, 119°25'14".8E
	(6)  莫(0)黄 12s4M(同闪)	(12) 25°07'27".6N, 119°25'17".6E
	(7)  莫(0)黄 12s4M(同闪)	(13) 25°06'24".7N, 119°25'20".3E
	(8)  莫(0)黄 12s4M(同闪)	(14) 25°06'24".7N, 119°24'22".3E
	(9)  莫(0)黄 12s4M	(15) 25°06'33".5N, 119°20'13".2E

(10)	 莫(0)黄 12s4M(同闪) AIS	(16)	25°06'37".3N,119°18'04".9E
(11)	 莫(0)黄 12s4M(同闪) AIS	(17)	25°07'07".6N,119°17'31".6E
(12)	 莫(0)黄 12s4M(同闪) AIS	(18)	25°07'52".4N,119°18'08".6E
(13)	 莫(0)黄 12s4M AIS	(19)	25°08'24".0N,119°19'26".5E

Note: 平电 2~4 号灯浮标同步闪光,6~8 号灯浮标同步闪光,10~12 号灯浮标同步闪光。

Chart 62661(1~8;11,12,17~19)[2021-794]

63001(1,2,5,6;11,13,15,17,19)[2021-794] 63132(1~8;11~19)[2021-423]

2311(9,10,13,17)[2021-762]

List of Lights CNP82/2020~2021[6410251.01][6410251.02][6410251.03][6410251.04]

[6410251.05][6410251.06][6410251.07][6410251.08][6410251.09]

[6410251.10][6410251.11][6410251.12][6410251.13]

Source Putian Navigation Notice 022/2019

796.Taiwan Strait – Taiwan Island Westwards – Lightbeacon

Insert ★ 闪黄 4s 24°19'19".3N,120°29'41".8E

Chart 2311[2021-795]

Source NTM 2019-(50)-1627

797.Taiwan Strait – Taiwan Island Southwestwards – Buoyage







Move 观测  闪红 4s from: (1)22°57'01".0N,119°31'03".0E
to: (2)22°57'08".0N,119°31'01".0E

Note: 上述灯浮标移动半径约 180m。

Chart 2312(with chart unchanged)[2021-768]

Source NTM 2019-(50)-1629

798.South China Sea – Shenzhen Bay – Houhai Bay – Buoyage &Vertical Clearance

Insert	(SZWG1)  闪绿 4s	(1)	22°29'02".4N,113°56'40".4E
	(SZWG2)  闪红 4s	(2)	22°29'02".8N,113°56'32".1E
	(SZWG3)  闪绿 4s	(3)	22°29'05".1N,113°56'46".5E
	(SZWG4)  闪红 4s	(4)	22°29'09".1N,113°56'44".4E
	(SZWG5)  闪绿 4s	(5)	22°29'11".1N,113°56'58".8E
	(SZWG6)  闪红 4s	(6)	22°29'15".1N,113°56'56".8E

(SZWG7)  (7) 22°29'14".9N, 113°57'06".6E
 (SZWG8)  (8) 22°29'18".8N, 113°57'04".5E
 (SZWF1)  (9) 22°29'21".0N, 113°57'31".0E
 note "  ", approaches to (10) 22°29'10".0N, 113°56'51".0E

Chart 84206(1,8,9,10)[2021-769] 84213(1,2,5,8~10)[2021-769]
 84220(1,2,5,8~10)[2021-721] 84225[2021-721]

List of Lights CNP83/2020~2021[7410635.01][7410635.02][7410635.03][7410635.04]
 [7410635.05][7410635.06][7410635.07][7410635.08][7410635.081]

Source Shenzhen Waterway Notice 014/2019

799.South China Sea – Zhujiangkou – Fanshi Channel Southwestwards – Buoyage

Insert  22°28'15".9N, 113°48'17".5E

Chart 84002[2021-720] 84206[2021-798] 84213[2021-798] 84220[2021-798]

List of Lights CNP83/2020~2021[7410485]

Source NTM 2020-(51)-1861

800.South China Sea – Zhujiangkou – Fanshi Channel – Buoyage

Move (礁石1)  from: (1) 22°31'08".7N, 113°50'59".5E
 to: (2) 22°31'06".5N, 113°51'04".7E

Insert (礁石1-1)  (3) 22°31'13".9N, 113°50'50".1E

Chart 84206(1,2)[2021-799] 84213(1,2)[2021-799] 84220(1,2)[2021-799]
 84225(1,2)[2021-798] 84226(3)[2021-587]

List of Lights CNP83/2020~2021[7410759.01][7410759.011]

Source NTM 2019-(48)-1570

801.South China Sea – Zhujiangkou – Dachanwan Harbour – Buoyage

Insert (QHW1)  (1) 22°31'22".3N, 113°52'02".4E

(QHW2)  (2) 22°31'25".1N, 113°51'57".9E

(QHW3)  (3) 22°31'42".7N, 113°52'23".6E

(QHW4)  (4) 22°31'43".9N, 113°52'19".1E

Chart 84213(1,4)[2021-800] 84220(1,4)[2021-800] 84226[2021-800]

List of Lights CNP83/2020~2021[7410753.01][7410753.02][7410753.03][7410753.04]

Source NTM 2021-(16)-551

802.South China Sea – Zhujiangkou – Fanshi Channel – Aids

Delete (矾石2)  闪(2+1)绿6s5.3m9M (1)22°34'33".0N,113°47'40".3E

Insert (矾石2)  闪(2+1)绿6s (2)22°34'27".5N,113°47'40".4E

Chart 84206[2021-800] 84213[2021-801] 84214[2021-769]
84220[2021-801] 84226[2021-801]

List of Lights CNP83/2020~2021[7410758.02][7410759.02]

Source NTM 2019-(46)-1495

803.South China Sea – Zhujiangkou – Gongsha Channel – Aids

Delete (大铲20)  闪(2)绿6s5.5m9M (1)22°40'30".7N,113°45'22".4E

Insert (大铲20)  闪绿4s (2)22°40'16".1N,113°45'31".4E


(大铲20-0)  闪红4s (3)22°40'02".8N,113°45'08".0E

Chart 84002(1;3)[2021-799] 84206[2021-802] 84214[2021-802]

List of Lights CNP83/2020~2021[7410781.20][7410781.201]

Source NTM 2019-(47)-1529

804.South China Sea – Zhujiangkou – Gongsha Channel – Buoyage

Insert (XX1)  莫(0)黄12s (1)22°41'06".5N,113°44'58".5E

(XX2)  莫(0)黄12s (2)22°41'34".6N,113°44'49".9E

(XX3)  莫(0)黄12s (3)22°42'02".1N,113°44'42".5E

Chart 84002(1)[2021-803] 84206(1)[2021-803] 84214(1,2)[2021-803]
84215(2,3)[2021-426]

List of Lights CNP83/2020~2021[7410783.01][7410783.02][7410783.03]

Source NTM 2020-(51)-1858

805.South China Sea – Zhujiangkou – Chuanbi Island Southwards – Lightbeacon

Move (大铲25)  闪(2)绿6s5.5m9M from: (1)22°43'36".6N,113°41'41".5E

to: (2)22°43'36".6N,113°41'42".5E

Chart 84215〔2021-804〕 84232〔2020-1550〕

List of Lights CNP83/2020~2021〔7410781.25〕

Source NTM 2019-(47)-1528

806.South China Sea – Zhujiangkou – Hongqimen – Buoyage




Insert	(L1)  闪绿4s	(1) 22°36'59".3N, 113°35'12".0E
	(L2)  闪红4s	(2) 22°36'55".5N, 113°35'04".9E
	(L3)  闪绿4s	(3) 22°37'06".9N, 113°35'05".4E
	(L4)  闪红4s	(4) 22°37'04".4N, 113°35'00".7E
	(L5)  闪绿4s	(5) 22°37'19".9N, 113°34'56".9E
	(L6)  闪红4s	(6) 22°37'17".0N, 113°34'53".2E
	(L7)  闪绿4s	(7) 22°37'34".3N, 113°34'48".8E
	(L8)  闪红4s	(8) 22°37'30".9N, 113°34'44".1E

Chart 84214〔2021-804〕

List of Lights CNP83/2020~2021〔7411876.01〕〔7411876.02〕〔7411876.03〕〔7411876.04〕
〔7411876.05〕〔7411876.06〕〔7411876.07〕〔7411876.08〕

Source NTM 2020-(51)-1859

807.South China Sea – Zhujiangkou – Lingdingyang – Buoyage











Insert	(LH01)  闪红4s	(1) 22°31'32".2N, 113°43'18".0E
	(LH02)  闪绿4s	(2) 22°31'38".2N, 113°43'09".0E
	(LH03)  闪红4s	(3) 22°31'43".7N, 113°42'14".6E
	(LH04)  闪绿4s	(4) 22°31'49".8N, 113°42'05".5E
	(LH05)  闪红4s	(5) 22°31'55".3N, 113°41'11".0E
	(LH06)  闪绿4s	(6) 22°32'01".3N, 113°41'02".0E
	(LH07)  闪红4s	(7) 22°32'06".9N, 113°40'09".1E
	(LH08)  闪绿4s	(8) 22°32'12".6N, 113°39'58".4E
	(LH09)  闪红4s	(9) 22°32'18".4N, 113°39'05".6E
	(LH10)  闪绿4s	(10) 22°32'24".4N, 113°38'54".9E

Chart 84002(1,6,9)〔2021-804〕 84206(1,4,5,8,9)〔2021-804〕

84213(1~6)〔2021-802〕 84214〔2021-806〕 84229(1,2)〔2020- 〕

84230(6)(with chart unchanged)[2021-769]

List of Lights CNP83/2020~2021[7411882.01] [7411882.02] [7411882.03] [7411882.04]
[7411882.05] [7411882.06] [7411882.07] [7411882.08] [7411882.09]
[7411882.10]

Source NTM 2019-(43)-1394

808.South China Sea – Zhujiang River – Xiaohu Island Northwards – Lightbeacon

Insert (小虎西5)  闪(3)绿6s 22°52'49".1N,113°31'00".6E

Chart 84216[2021-723]

List of Lights CNP83/2020~2021[7412194.05]

Source NTM 2019-(50)-1630

809.South China Sea – Hai'an Bay – Obstruction

Delete Note“11 渔具”,方位点 (1)20°14'05".0N,110°15'18".0E

Note“10 渔具”,方位点 (2)20°13'55".0N,110°15'00".0E

Insert  渔具 (3)20°14'08".8N,110°15'28".8E

 渔具 (4)20°14'05".6N,110°15'29".7E

 渔具 (5)20°14'02".4N,110°15'30".2E

Note“14 渔具”,方位点 (6)position (1) above

Note“19 渔具”,方位点 (7)position (2) above

Chart 88001(2;7)[2021-686] 88401(3~5)[2020-] 01103(1;6)[2021-636]

Source NTM 2020-(51)-1862

810.South China Sea – Hai'an Bay – Hai'an Port – Aids

Amend from: (3)  闪(2)绿6s(同闪) (1)20°15'24".1N,110°14'36".9E

to: (3)  闪(3)绿10s(同闪) (2)position (1) above






from: (4)  闪(2)红6s(同闪) (3)20°15'20".9N,110°14'29".4E

to (4)  闪(3)红10s(同闪) (4)position (3) above

from: (5)  闪(3)绿10s(同闪) (5)20°16'02".9N,110°14'18".6E

to: (5)  闪(2)绿6s(同闪) (6)position (5) above

from: (6)  闪(3)红10s(同闪) (7)20°15'58".3N,110°14'11".9E

to: (6)  闪(2)红6s(同闪) (8)position (7) above
 from: (7)  闪绿4s (9)20°16'16".4N,110°14'03".6E
 to: s (7)  闪(3)绿10s (10)position (9) above
 from: (8)  闪(2)绿6s (11)20°16'23".8N,110°13'55".4E
 to: (8)  闪绿4s (12)position (11) above
 from: ★ 闪红4s10m (13)20°16'09".3N,110°13'56".6E
 to: ★ 闪(3)红10s10m (14)position (13) above

Insert

















(1A)  闪(2)绿6s (15)20°15'05".5N,110°14'45".6E
 (2A)  闪(2)红6s (16)20°15'02".0N,110°14'38".3E
 (3A)  闪绿4s (17)20°15'41".3N,110°14'28".9E
 (4A)  闪红4s (18)20°15'37".7N,110°14'21".5E

Chart 88401[2021-809] 01103(3~6,13,14)[2021-809]

List of Lights CNP83/2020~2021[7812190.03][7812191.01][7812191.02][7812191.03]
 [7812191.04][7812230][7812240.04][7812240.05][7812240.06]
 [7812240.07][7812240.08]

Source NTM 2021-(16)-560

811.South China Sea – Hai’an Bay – Hai’anxingang – Aids

Amend from: (3)  闪(2)绿6s(同闪) (1)20°15'06".9N,110°12'57".0E
 to: (3)  闪(3)绿10s(同闪) (2)20°15'16".1N,110°12'52".9E
 from: (4)  闪(2)红6s(同闪) (3)20°15'04".3N,110°12'49".3E
 to: (4)  闪(3)红10s(同闪) (4)20°15'13".5N,110°12'45".1E
 from: (5)  闪(3)绿10s(同闪) (5)20°15'34".9N,110°12'44".6E
 to: (5)  闪绿4s(同闪) (6)position (5) above
 from: (6)  闪(3)红10s(同闪) (7)20°15'31".9N,110°12'37".0E
 to: (6)  闪红4s(同闪) (8)position (7) above
 from: (7)  闪红4s (9)20°15'49".0N,110°12'29".4E
 to: (7)  闪(2)红6s (10)position (9) above
 from: ★ 闪绿4s4.7M (11)20°15'52".8N,110°12'37".6E
 to: ★ 闪(2)绿6s4.7M (12)position (11) above
 from: (8)  闪(2)红6s (13)20°16'00".4N,110°12'28".4E
 to: (8)  闪(3)红10s (14)position (13) above



Insert (1A)  闪(2)绿6s (15)20°14'57".8N,110°13'01".1E
 (2A)  闪(2)红6s (16)20°14'55".2N,110°12'53".3E

Chart 88001(11,12)[2021-809] 88401[2021-810] 01103(3~6,11~14)[2021-810]

List of Lights CNP83/2020~2021[7812249.01] [7812249.02] [7812250.03] [7812250.04]
 [7812250.05] [7812250.06] [7812250.07] [7812250.08] [7812260]

Source NTM 2021-(16)-561

Temporary Notices

812. Bohai Sea – Tianjin Port – Dagang Harbour – Dredging (T)

Date May 20 to December 31, 2021, day and night

Area joining: (1) 38°45'13".7N, 117°43'06".8E
(2) 38°45'13".8N, 117°42'48".2E
(3) 38°45'19".9N, 117°42'40".4E
(4) 38°45'45".4N, 117°42'40".6E
(5) 38°45'51".7N, 117°42'48".8E
(6) 38°45'51".4N, 117°43'48".7E
(7) 38°45'43".1N, 117°43'28".8E
(8) position (1) above
radius 1000m, central point: (9) 38°59'06".0N, 118°04'25".0E

Note: Keep watching on VHF ch.08&16.

Chart 23101 23135 23136

Source Dagang Navigation Notice 041/2021

813. Bohai Sea – Approaches to Huanghua Port – Drilling (T)

Date May 21 to August 12, 2021

Area radius 100m, central point: 38°32'17".5N, 117°46'33".9E

Note: AIS is working and keep watching on VHF ch.08&16.

Chart 24101

Source Cangzhou Navigation Notice 083/2021

814. Bohai Sea – North of Dongying Port – Construction (T)

Date May 24 to July 30, 2021

Area radius 50m, central point: (1) 38°28'01".7N, 118°58'51".4E
radius 50m, central point: (2) 38°25'38".2N, 119°03'53".4E
radius 50m, central point: (3) 38°25'41".0N, 119°03'53".5E
radius 50m, central point: (4) 38°25'43".8N, 119°03'54".0E

Chart 1304

Source Dongying Navigation Notice 184/2021

Blank Page

815. Bohai Sea – Dongying Port – Construction (T)

Date May 24 to August 31, 2021
Area radius 300m, central point: (1) 38°13'54".7N, 118°51'29".4E
(2) 38°13'53".7N, 118°51'30".6E
Chart 1304
Source Dongying Navigation Notice 185/2021

816. Bohai Sea – Dongying Port – Drilling (T)

Date May 24 to September 20, 2021
Area radius 500m, central point: 38°11'18".6N, 118°52'45".7E
Chart 32201
Source Dongying Navigation Notice 187/2021

817. Bohai Sea – Dongying Port – Surveying (T)

Date May 24 to November 30, 2021
Area area1, joining: (1) 38°17'06".3N, 118°49'37".8E
(2) 38°15'50".6N, 118°44'31".7E
(3) 38°15'26".8N, 118°44'30".6E
(4) 38°14'26".2N, 118°46'45".2E
(5) 38°10'16".4N, 118°48'25".7E
(6) 38°10'13".0N, 118°51'59".4E
(7) 38°14'55".0N, 118°52'30".7E
(8) position (1) above
area2, joining: (9) 38°15'46".3N, 118°59'22".5E
(10) 38°15'16".4N, 118°57'26".9E
(11) 38°13'10".1N, 118°55'52".7E
(12) 38°13'04".0N, 118°56'31".6E
(13) 38°15'02".3N, 118°57'45".6E
(14) 38°15'28".5N, 118°59'58".9E
(15) position (9) above
Chart 1304
Source Dongying Navigation Notice 188/2021

Blank Page

818. Bohai Sea – Dongying Port – Drilling (T)

Date May 24 to August 20, 2021
Area radius 500m, central point: 38°14'41".9N, 118°49'43".5E
Chart 1304
Source Dongying Navigation Notice 189/2021

819. Bohai Sea – Dongying Port – Drilling (T)

Date May 24 to December 31, 2021
Area joining:
(1) 38°16'36".0N, 118°43'56".0E
(2) 38°15'26".0N, 118°45'56".0E
(3) 38°16'43".0N, 118°46'31".0E
(4) 38°17'07".0N, 118°44'13".0E
(5) position (1) above
Chart 1304
Source Dongying Navigation Notice 191/2021

820. Yellow Sea – Rizhao Port – Shijiu Harbour – Dredging (T)

Date May 24 to September 30, 2021
Area area1, joining:
(1) 35°22'04".7N, 119°34'19".9E
(2) 35°22'03".2N, 119°34'22".9E
(3) 35°21'52".1N, 119°34'15".1E
(4) 35°21'53".5N, 119°34'12".1E
(5) position (1) above
area2, joining:
(6) 35°22'08".6N, 119°34'16".1E
(7) 35°22'07".2N, 119°34'19".1E
(8) 35°21'55".9N, 119°34'11".4E
(9) 35°21'57".5N, 119°34'08".2E
(10) position (6) above
area3, joining:
(11) 35°22'24".5N, 119°32'04".0E
(12) 35°22'23".9N, 119°32'06".5E
(13) 35°22'14".4N, 119°32'03".0E
(14) 35°22'15".0N, 119°32'00".6E
(15) position (11) above
area4, joining:
(16) 35°22'29".1N, 119°33'08".6E

Blank Page

(17) 35°22'28".5N, 119°33'11".0E
(18) 35°22'18".3N, 119°33'03".2E
(19) 35°22'19".4N, 119°33'01".1E
(20) position (16) above
area5, joining: (21) 35°22'11".6N, 119°32'55".3E
(22) 35°22'11".1N, 119°32'57".8E
(23) 35°22'04".1N, 119°32'55".7E
(24) 35°22'04".6N, 119°32'53".2E
(25) position (21) above
area6, joining: (26) 35°21'20".8N, 119°32'02".1E
(27) 35°21'20".9N, 119°32'05".5E
(28) 35°20'44".2N, 119°32'05".7E
(29) 35°20'44".2N, 119°32'02".2E
(30) position (26) above
area7, joining: (31) 35°20'44".2N, 119°32'02".2E
(32) 35°20'44".2N, 119°32'04".9E
(33) 35°20'35".7N, 119°32'04".9E
(34) 35°20'35".7N, 119°32'02".3E
(35) position (31) above
area8, joining: (36) 35°21'45".6N, 119°32'31".0E
(37) 35°21'43".8N, 119°32'44".7E
(38) 35°21'19".1N, 119°32'39".5E
(39) 35°21'18".3N, 119°32'44".2E
(40) 35°21'05".8N, 119°32'41".6E
(41) 35°20'38".9N, 119°32'55".7E
(42) 35°20'20".9N, 119°33'24".2E
(43) 35°20'12".5N, 119°33'19".1E
(44) 35°20'28".8N, 119°32'39".4E
(45) 35°20'54".2N, 119°32'19".1E
(46) position (36) above
area9, joining: (47) 35°20'28".8N, 119°32'39".4E
(48) 35°20'12".1N, 119°33'20".1E
(49) 35°20'11".5N, 119°33'17".8E
(50) 35°19'57".2N, 119°33'11".2E

Blank Page

area10, joining:

- (51) 35°19'56".9N, 119°32'06".1E
- (52) 35°20'22".6N, 119°32'05".8E
- (53) position (47) above
- (54) 35°19'31".4N, 119°30'30".6E
- (55) 35°19'31".3N, 119°30'10".0E
- (56) 35°19'31".2N, 119°30'09".7E
- (57) 35°19'31".0N, 119°30'09".6E
- (58) 35°19'11".3N, 119°30'09".7E
- (59) 35°19'11".1N, 119°30'09".8E
- (60) 35°19'11".0N, 119°30'10".1E
- (61) 35°19'11".1N, 119°30'32".3E
- (62) 35°19'11".2N, 119°30'32".5E
- (63) 35°19'11".4N, 119°30'32".7E
- (64) 35°19'30".9N, 119°30'32".6E
- (65) 35°19'31".7N, 119°30'32".4E
- (66) position (54) above

Note: Keep watching on VHF ch.14&16.

Chart 37112 37113

Source Rizhao Navigation Notice 183/2021

Blank Page

HYDROGRAPHIC INFORMATION REPORT SHEET

Name(s) of report sender(s)

Mailing address

Subject

Geographical area

Position or area limit ("PA" indicated if applicable)

.....

Affected chart(s)/publication(s)

Details:

Suggestion(s)/request(s)

.....

Signature :

Date:

HYDROGRAPHIC INFORMATION REPORT SHEET

INSTRUCTIONS

1. Extent of Information to be reported:

a) Discovery or the changes in position, range, depth of uncovered reefs, shoals, wrecks or other obstructions.

b) Discovery or changes of floating objects (e.g buoys, mooring buoys, large scale fishing stakes, floating shipwrecks), magnetic anomalies, discolored water or breakers.

c) Establishments or changes of navigation facilities.

d) Establishments or changes of mooring or berthing facilities (e.g. piers, submarine cables, overhead cables, mooring buoys, breakwaters).

e) Changes in the limit of fairway, anchorages or sailing route.

f) Shortcomings in Chinese coastal port and fairway charts and other relative publications.

2. Instructions:

a) Measuring instrument, methods and time should be specified in expressing the location or scope; and the coordinate system should be indicated (1954 Beijing coordinate system or WGS-84 coordinate system).

b) When position expressed in bearing and distance, the origin should be specified; and when position expressed in latitude and longitude, the number, edition and publisher of chart referred to should be specified.

c) Measuring instrument, methods and time of the obstruction or shoal soundings should be indicated. In addition, the sounding datum and whether it makes corrections for the height of the tide should also be indicated.

d) Elevation of a navigational mark should be accompanied by the datum it referred to, and height of a light should indicate whether it refers to that of the top or that of the center.

e) The report should be signed and affix the official seal.

3. Remarks:

a) The information reported will be checked upon our receipt and then used to the best advantage which may mean inclusion in due weekly edition of Notices to Mariners. Certain amount of compensation will be given to the report senders.

b) Please send the report to Shanghai MSA Survey and Mapping Office. Address: 82 Lane 7, Gongqing Road, Yangpu District, Shanghai.