



NOTICES TO MARINERS

Issue No.22(Total No.1077)

Notice No.517-551

30 May 2022

CONTENTS

- I Sailing Bulletin
- II Index
- III Notices to Mariners
- IV Temporary Notices

In order to keep navigation safety and make Chinese coastal port and fairway Charts modify timely and accurately, mariners are requested to inform the china MSA immediately of the discovery of new danger, or changes or defects in aids to navigation and of shortcomings in Chinese coastal port and fairway charts or publications. Copies of Navigational warning, Sailing information, and Dynamic aids condition should be sent to Tianjin, Shanghai and Guangdong MSA timely. Departments and mariners may contact Shanghai Marine Chart Press Center or Tianjin, Shanghai and Guangdong MSA to get subscribing information. The Notices to Mariners can also be made through the following websites.

In addition to postal methods, the following additional communication facilities are available:

Tianjin MSA Survey and Mapping Office:	E-mail: hcd@tjmsa.gov.cn Phone: +86(0)22 58873986 Fax: +86(0)22 58873988
Shanghai Marine Chart Press Center:	E-mail: gztg@shchart.cn Phone: +86(0)21 65806556 Fax: +86(0)21 65697997
Guangdong MSA Survey and Mapping Office:	E-mail: hemail@gdmsa.gov.cn Phone: +86(0)20 89320335 Fax: +86(0)20 89320336
China MSA Nautical Charts&Books Publisher:	Web: www.chart.msa.gov.cn

The Maritime Safety Administration of the People's Republic of China

Explanatory Notes

1. The Notices which publish the information about essential changing feature of Chinese coastal sea area and works at sea, is mainly used to correct the Chinese coastal port and fairway Charts and offer navigation safety information for mariners.
2. The information published in the notice origins from the marine information, the navigational warning, aids dynamics as well as the hydrographic achievements, which are issued by Maritime Administration. The additional source comes from shipping, fairway, sea, Harbour affairs, and fishing politics department.
3. The Notices include the Sailing Bulletin, the Notices to Mariners and Temporary Notices.
 - a) Sailing Bulletin announces rules and regulations of navigation, the printing, correcting and cancellation of publication, and the marine information which is promulgate by MSA and has important relationship which navigation safety. It is not used to correct the Charts.
 - b) The Notices to Mariners is used for user to correct related Chinese coastal port and fairway Charts. The number in parentheses behind the Chart No. indicates that only parts of the Notices related to this chart. The number in square bracket illustrated the previous update notice information.
 - c) The Temporary Notices published for the temporary establishment, cancellation, variation as well as works at sea. The Chart No. lists for user's convenience when mariners look up for the details.
4. Geographical position refer to the horizontal datum of the current edition of each affected chart. The sounding datum refers to the level of Lowest Astronomical Tide and the elevation uses 1985 national vertical datum. Bearings are true reckoned clockwise from 000° to 359°. Those relating to lights are from seaward. The height of the lighthouse or light beacon is referred to Mean High Water Springs.
5. For symbols used in the Notices to Mariners, see GB12319-1998.
6. The unit in the Notices complies with the international standard unit of measurement, with the Chinese characters replaced by symbol and alphabet, such as degrees (°), minutes (′) and seconds (″), meters (m), kilometers (km) or nautical miles (M).

SAILING BULLETIN

1,Publication Information

1.New Chart Information

No.	Chart No.	Name	Scale	Date	Note
1	44121	DEEP WATER FAIRWAY OF CHANGJIANGKOU(I)	1:25 000	2022年5月第41版	
2	44122	DEEP WATER FAIRWAY OF CHANGJIANGKOU(II)	1:25 000	2022年5月第41版	
3	44123	DEEP WATER FAIRWAY OF CHANGJIANGKOU(III)	1:25 000	2022年5月第41版	
4	44124	JIANGYA TO YUANYUANSHA	1:25 000	2022年5月第41版	
5	44125	YUANYUANSHA TO WUSONGKOU	1:25 000	2022年5月第41版	
6	44126	WUSONGKOU TO LIUHEKOU	1:25 000	2022年5月第41版	

2.Disused Chart Information

No.	Chart No.	Name	Scale	Date	Note
1	44121	DEEP WATER FAIRWAY OF CHANGJIANGKOU(I)	1:25 000	2021年12月第40版	
2	44122	DEEP WATER FAIRWAY OF CHANGJIANGKOU(II)	1:25 000	2021年12月第40版	
3	44123	DEEP WATER FAIRWAY OF CHANGJIANGKOU(III)	1:25 000	2021年12月第40版	
4	44124	JIANGYA TO YUANYUANSHA	1:25 000	2021年12月第40版	
5	44125	YUANYUANSHA TO WUSONGKOU	1:25 000	2021年12月第40版	
6	44126	WUSONGKOU TO LIUHEKOU	1:25 000	2021年12月第40版	

2,Marine Information

Chinese Version Only.

INDEX

1,GEOGRAPHICAL INDEX

Bohai Sea	Middle of Bohai Sea	(536)
Yellow Sea	Zhaitangdao Westwards	(537)
	Zhaitangdao	(538)
	Lvsi Port and Approaches	(539)
East China Sea	Hangzhou Gulf	(540)
	Zhoushan Archipelago	(541),(545)
	Ningbo Port	(542)
	Zhoushan Port	(543),(544)
	Approaches to Dongtou Islands	(517)
	Pingyangzui Eastwards	(518)
	Shacheng Port	(546)
	Fuzhou Port	(547)
Taiwan Strait	Xiamen Port and Approaches	(548)
	Taiwan Island Southwestwards	(519)
South China Sea	Huarun Haifeng Power Plant Fairway	(520)
	Hong Kong	(521)
	Dayushan	(522)
	Wanshan Archipelago	(523)
	Zhujiangkou	(524),(525),(526),(527),(549)
	Zhujiang River	(528)
	Approaches to Hailing Island	(550)
	Shapa Southeastwards	(529),(530)
	Zhanjiang Port	(531)
	Xinliao Island Northeastwards	(532)
	Approaches to Wailuomen Channel	(533)

	Hainan Island	(534)
Beibu Gulf	Tieshan Port	(551)
	Chart Correction	(535)

2,INDEX OF CHARTS AFFECTED

Chart No.	Notice No.	Notice No. (T)
36144		537,538
1304		536
43232		539
51131		540
52132		540
52137		541,543,544,545
52172		540
53132		541,542
53251		545
53253		545
53431		545
55001	517	
55121	517	
55151	517	
55631	518	
61001	518	
61121		546
62121		547
65112		548
65131		548
2309	517	
2310	517,518	
2312	519	
81001	535	
82001	535	
82301	520	
82312	520	
83001	520,521,522	
84001	521,522,523	
84002	521,522,524,525	
84203	521,522	
84206	522,524,525	
84214	524,525	
84215	527	
84216	528	
84218	526	

Notices to Mariners

517. East China Sea – Approaches to Dongtou Islands – Dongtouxia – Submarine Pipeline

Insert submarine pipeline and note "水", joining:

- (1) 27°50'54".4N, 121°07'16".6E
- (2) 27°50'54".3N, 121°07'16".4E
- (3) 27°51'16".8N, 121°06'51".4E
- (4) 27°51'44".3N, 121°06'20".9E
- (5) 27°51'53".9N, 121°06'11".0E
- (6) 27°51'57".1N, 121°06'09".1E
- (7) 27°52'01".3N, 121°06'07".6E
- (8) 27°52'05".6N, 121°06'07".1E
- (9) 27°52'08".4N, 121°06'07".0E
- (10) 27°52'09".8N, 121°06'07".4E

Note: 海底管道路由两侧各 50m 范围内, 禁止抛锚、拖锚、采砂等可能破坏海底管道的作业活动。

Chart 55001[2022-455] 55121[2020-573] 55151[2022-357] 2309[2022-454]
2310[2022-358]

Source Wenzhou Navigation Notice 036/2022

518. East China Sea – Pingyangzui Eastwards – Wreck

Insert 概位: 浮标据报(2022) 27°28'54".0N, 120°42'10".2E

Note: The wreck named "海阳 998".

Chart 55631[2021-] 61001[2022-358] 2310[2022-517]

Source Zhejiang Navigation Warning 0321/2022

519. Taiwan Strait – Taiwan Island Southwestwards – Obstruction & Shallow Depth

Delete 184 (1) 22°39'26".1N, 120°01'25".5E

Insert (2)  (碍) (2) 22°52'54".0N, 120°08'22".2E

175 (3) 22°39'21".6N, 120°01'25".2E

8_r 及等深线 (4) 22°54'10".2N, 120°06'05".4E

187 及等深线 (5) 22°39'13".8N, 120°03'09".6E

Chart 2312[2022-502]

Source NTM 2022-(12)-385

520.South China Sea – Huarun Haifeng Power Plant Fairway – Aids









Amend from: (18)  闪(2)红6s(同闪) (1)22°44'48".9N、115°02'24".9E
to: (18)  闪(2+1)红6s (2)同上述(1)
Insert ★ 闪3s13m5M (3)22°44'36".2N、115°02'14".9E
(X1)  闪(3)红10s (4)22°44'28".7N、115°02'24".8E
(X2)  甚快(9)10s (5)22°44'55".0N、115°02'12".8E
(X3)  快(6)+长闪15s (6)22°44'56".1N、115°02'05".4E

Chart 82301〔2021-〕 82312〔1、2;3、6〕〔2021-719〕 83001〔3〕〔2022-245〕
List of Lights CNP83/2021~2022〔7210425.18〕〔7210427.01〕〔7210427.02〕〔7210427.03〕
〔7210427.04〕
Source Nanhai Aids 028/2022



521.South China Sea – Hong Kong – Naya Island Southwestwards – Lightbeacon

Delete  莫(U)15s13M 22°09'11".8N、114°05'58".4E
Chart 83001〔2022-520〕 84001〔2022-297〕 84002〔2022-505〕 84203〔2021-1543〕
3314〔2022-426〕
List of Lights CNP83/2021~2022〔H110770〕
Source Hongkong NTM 2022-(9)-20


522.South China Sea – Dayushan – Adamasta Channel – Lightbeacon

Amend from:  闪(2)10s (1)22°13'25".0N、114°01'23".2E
to:  闪(2)10s (2)同上述(1)
Chart 83001〔2022-521〕 84001〔2022-521〕 84002〔2022-521〕 84203〔2022-521〕
84206〔2022-388〕
List of Lights CNP83/2021~2022〔H112850〕
Source Hongkong NTM 2022-(9)-21



523.South China Sea – Wanshan Archipelago – Dawanshan Island Southwards – Buoyage

Insert  观测  莫(0)黄12s (1)21°39'00".0N、113°45'00".0E
Chart 84001〔2022-522〕 3314〔2022-521〕
List of Lights CNP83/2021~2022〔7410151〕
Source Nanhai Aids 016/2022




524.South China Sea – Zhujiangkou – Gongsha Channel – Buoyage

Insert (WX1)  (2)5s 22°40'15".6N、113°45'41".6E
Chart 84002〔2022-522〕 84206〔2022-522〕 84214〔2022-249〕
List of Lights CNP83/2021~2022〔7410831〕
Source Shenzhen Waterway Notice 007/2022


525.South China Sea – Zhujiangkou – Gongsha Channel – Buoyage

Move (大管20)  闪绿4s from: (1)22°40'16".1N、113°45'31".4E
to: (2)22°40'40".7N、113°45'09".2E
(大管20-0)  闪红4s from: (3)22°40'02".8N、113°45'08".0E
to: (4)22°40'32".0N、113°44'50".8E
Chart 84002(3,4)〔2022-524〕 84206〔2022-524〕 84214〔2022-524〕
List of Lights CNP83/2021~2022〔7410781.20〕〔7410781.201〕
Source Shenzhen Waterway Notice 008/2022

526.South China Sea – Zhujiangkou – Macau Harbour and Approaches – Aids

Delete (8A)  快红5M (1)22°10'33".6N、113°35'00".6E
Amend from: (8)  惰 (2)22°10'33".6N、113°34'59".4E
to: (8)  快红 (3)同上述(2)
Chart 84218〔2022-91〕
List of Lights CNP83/2021~2022〔M110220.08〕〔M110220.081〕
Source Macau NTM 013/2022

527.South China Sea – Zhujiangkou – Shanghengdang Northwards – Buoyage

Move (55)  快红 AIS from: (1)22°48'20".5N、113°36'26".0E
to: (2)22°48'20".4N、113°36'26".0E
Chart 84215(图上不改)〔2022-505〕 84233(图上不改)〔2022-505〕
List of Lights CNP83/2021~2022〔7412030〕
Source Nanhai Aids 022/2022

528.South China Sea – Zhujiang River – Lianhuashan Fairway – Lightbeacon

Insert (1) ★ 闪绿2s12m5M (1)23°00'31".8N、113°31'50".7E
(2) ★ 闪红2s12m5M (2)23°00'38".2N、113°31'47".9E
Chart 84216〔2022-505〕 84236〔2022-251〕

List of Lights CNP83/2021~2022[7412439.01][7412439.02]

Source Nanhai Aids 027/2022

529.South China Sea – Shapa Southeastwards – Buoyage

Insert  莫(0)黄 15s 21°02'41".7N、111°36'23".5E

Chart 87001(图上不改)[2022-217]

List of Lights CNP83/2021~2022[7710055.03]

Source Nanhai Aids 020/2022

530.South China Sea – Shapa Southeastwards – Buoyage

Delete (MY1)  莫(0)黄 12s AIS (1)21°15'46".4N、111°40'03".2E

Insert (测风1)  莫(0)黄 12s AIS (2)20°50'40".2N、111°32'15".8E

Chart 85001(1)[2022-426] 87001(2)[2022-529] 3315[2022-]

List of Lights CNP83/2021~2022[7710055.01]

Source Nanhai Aids 021/2022

531.South China Sea – Zhanjiang Port – Buoyage

Delete (L1)  闪(2)红 6s3M(同闪) (1)21°05'02".9N、110°26'54".0E

(L2)  闪(2)绿 6s3M(同闪) (2)21°05'10".7N、110°26'48".5E

(L3)  闪(2)红 6s3M(同闪) (3)21°05'03".4N、110°26'09".2E

(L4)  闪(2)绿 6s3M(同闪) (4)21°05'11".6N、110°26'09".3E

(L5)  闪(2)红 6s3M(同闪) (5)21°05'08".5N、110°25'46".7E

(L6)  莫(0)黄 12s3M (6)21°05'22".1N、110°25'21".8E

(L7)  莫(0)黄 12s3M (7)21°05'08".6N、110°25'18".1E

(L8)  莫(0)黄 12s3M (8)21°05'33".8N、110°25'05".0E

Chart 88101[2022-298] 88103[2022-298] 88105[2021-]

List of Lights CNP83/2021~2022[7810851.01][7810851.02][7810851.03][7810851.04]
[7810851.05][7810851.06][7810851.07][7810851.08]

Source Nanhai Aids 024/2022

532.South China Sea – Xinliao Island Northeastwards – Aids

Insert (风电1)  莫(C)黄 12s13m5M AIS (1)20°44'16".6N、110°34'40".2E

(风电2)  莫(U)15s13m5M AIS (2)20°42'38".2N、110°34'55".1E

(风电3)  莫(C)黄 12s13m5M AIS (3)20°40'35".3N、110°34'25".1E





(风电4) ★莫(U)15s13m5M	(4)20°40'57".0N、110°33'34".3E
(风电5)  莫(C)黄12s13m5M	(5)20°41'45".0N、110°32'52".2E
(风电6) ★莫(U)15s13m5M	(6)20°42'55".6N、110°32'02".2E
(风电7)  莫(C)黄12s13m5M	(7)20°44'01".9N、110°31'23".5E
(风电8)  莫(C)黄12s13m5M	(8)20°44'48".8N、110°31'56".9E
(风电9) ★莫(U)15s13m5M	(9)20°44'48".7N、110°33'27".7E
 莫(C)黄12s	(10)20°38'53".7N、110°33'58".8E

Chart 87001〔2022-530〕 88001〔2022-〕 88301(10)〔2021-1338〕 88302〔2021-873〕
3315(1~3、8、10)〔2022-530〕

List of Lights CNP83/2021~2022[7812125.01][7812125.02][7812125.03][7812125.04]
[7812125.05][7812125.06][7812125.07][7812125.08][7812125.09]
[7812125.10]

Source Nanhai Aids 029/2022

533.South China Sea – Approaches to Wailuomen Channel – Aids









Insert (7)  莫(C)黄12s	(1)20°35'17".7N、110°31'58".1E
(8)  莫(C)黄12s	(2)20°36'05".5N、110°32'44".3E
(9)  莫(C)黄12s	(3)20°36'53".3N、110°33'31".4E
(10)  莫(C)黄12s	(4)20°36'51".4N、110°35'57".8E
(13)  莫(C)黄12s12m5M	(5)20°37'32".7N、110°38'37".1E
(14)  莫(C)黄12s12m5M	(6)20°37'58".7N、110°39'20".3E
(15)  莫(C)黄12s12m5M	(7)20°36'19".5N、110°40'05".9E
(16) ★莫(U)12s12m5M	(8)20°34'43".8N、110°39'38".6E
(17) ★莫(U)12s12m5M	(9)20°33'08".6N、110°39'05".6E
(18)  莫(C)黄12s12m5M	(10)20°31'55".5N、110°38'39".1E

Chart 87001(3~6)〔2022-532〕 88001〔2022-532〕 88301〔2022-532〕
3315(4、6、7、10)〔2022-532〕

List of Lights CNP83/2021~2022[7812123.01][7812123.02][7812123.03][7812123.04]
[7812124.01][7812124.02][7812124.03][7812124.04][7812124.05]
[7812124.06]

Source Nanhai Aids 030/2022

534.South China Sea – Hainan Island – Approaches to Dazhou Island – Buoyage





Insert 大洲保护边界(核1)  莫(P)黄 12s (1)18°38'17".0N、110°28'20".0E
(核2)  莫(P)黄 12s (2)18°39'56".0N、110°27'59".0E
(核3)  莫(P)黄 12s (3)18°40'38".0N、110°30'16".0E
(核4)  莫(P)黄 12s (4)18°38'58".0N、110°30'51".0E

Chart 02001〔3〕〔2022-313〕 02501〔2022-46〕 03001〔2022-151〕

List of Lights CNP83/2021~2022〔9310141.01〕〔9310141.02〕〔9310141.03〕〔9310141.04〕

Source Nanhai Aids 026/2022

535.Chart Correction

Chinese Version Only.

Chart 81001〔2022-503〕 82001〔2022-504〕

Blank Page

Temporary Notices

536. Bohai Sea – Middle of Bohai Sea – Construction (T)

Date April 20 to October 30 2022, day and night

Area joining: (1) 38°45'19".9N, 119°11'45".8E
(2) 38°51'35".2N, 119°33'53".6E
(3) 38°30'09".2N, 119°44'30".2E
(4) 38°30'15".8N, 119°18'58".7E
(5) position (1) above

Note: Keep watching on VHF ch.16&71.

Chart 1304

Source Dongjiang Navigation Notice 018/2022

537. Yellow Sea – Zhaitangdao Westwards – Pier Construction (T)

Date April 20, 2022 to April 25, 2023

Area joining: (1) 35°38'11".1N, 119°54'37".8E
(2) 35°38'05".3N, 119°54'35".9E
(3) 35°38'03".9N, 119°54'43".0E
(4) 35°38'11".2N, 119°54'42".8E
(5) position (1) above

Note: Keep watching on VHF Ch.12&18.

Chart 36144

Source Dongjiakou Navigation Notice 216/2022

538. Yellow Sea – Zhaitangdao – Pier Construction (T)

Date April 20, 2022 to April 25, 2023

Area joining: (1) 35°37'46".1N, 119°55'07".0E
(2) 35°37'45".1N, 119°55'09".1E
(3) 35°37'46".2N, 119°55'14".0E
(4) 35°37'48".6N, 119°55'16".2E
(5) 35°37'52".6N, 119°55'14".9E
(6) 35°37'53".8N, 119°55'12".5E
(7) position (1) above

Note: Keep watching on VHF ch.12&18.

Blank Page

Chart 36144

Source Dongjiakou Navigation Notice 217/2022

539. Yellow Sea – Lvsi Port and Approaches – Construction (T)

Date April 27 to October 27, 2022

Area joining: (1) 32°04'22".3N, 121°40'54".8E
(2) 32°04'04".0N, 121°40'46".8E
(3) 32°03'19".6N, 121°42'23".4E
(4) 32°03'36".0N, 121°42'33".1E
(5) position (1) above

Note: Keep watching on VHF ch.16.

Chart 43232

Source Nantong Navigation Notice 079/2022

540. East China Sea – Hangzhou Gulf – Donghai Bridge Westwards – Work (T)

Date April 25 to December 31, 2022, day

Area within a 400m wide area centered on the line,
joining: (1) 30°51'00".0N, 121°51'00".0E
(2) 30°35'28".0N, 121°58'00".0E

Note: Keep watching on VHF ch.14.

Chart 51131 52132 52172

Source Yangshangang Navigation Notice 197/2022

541. East China Sea – Zhoushan Archipelago – Reef Exploding (T)

Date April 29 to November 10, 2022

Area joining: (1) 30°00'01"N, 121°55'44"E
(2) 30°00'01"N, 121°56'02"E
(3) 30°00'41"N, 121°56'01"E
(4) 30°00'41"N, 121°55'41"E
(5) position (1) above

Note: Keep watching on VHF ch.16.

Chart 52137 53132

Source Zhoushan Navigation Notice 052/2022

Blank Page

542. East China Sea – Ningbo Port – Beilun Harbour – Dredging (T)

Date April 26 to December 31, 2022, anytime

Area joining: (1) 29°56'54".5N, 121°49'53".5E
(2) 29°56'48".9N, 121°49'50".7E
(3) 29°56'32".8N, 121°50'32".5E
(4) 29°56'38".6N, 121°50'35".0E
(5) position (1) above

Note: Keep watching on VHF ch.14.

Chart 53132

Source Ningbo Navigation Notice 139/2022

543. East China Sea – Zhoushan Port – Daxie Harbour – Construction (T)

Date May 1 to October 10, 2022, day

Area joining: (1) 29°54'20".0N, 122°00'06".0E
(2) 29°54'14".0N, 122°00'23".0E
(3) 29°54'18".0N, 122°00'26".0E
(4) 29°54'24".0N, 122°00'08".0E
(5) position (1) above

Note: Keep watching on VHF ch.14.

Chart 52137

Source Ningbo Navigation Notice 149/2022

544. East China Sea – Zhoushan Port – Chuanshan Harbour – Surveying (T)

Date May 18 to December 31, 2022, daily 08:00~17:00

Area joining: (1) 29°53'37".5N, 122°05'06".1E
(2) 29°54'02".4N, 122°04'52".5E
(3) 29°54'17".9N, 122°05'27".0E
(4) 29°54'02".2N, 122°05'33".1E
(5) 29°53'51".3N, 122°05'34".6E
(6) position (1) above

Note: Keep watching on VHF ch.14.

Chart 52137

Source Ningbo Navigation Notice 148/2022

Blank Page

545.East China Sea – Zhoushan Archipelago – Surveying (T)

Date May 3 to December 31, 2022, daily 08:00~16:00

Area area 1, joining: (1)29°53'15".9N、121°33'41".9E
(2)29°53'16".4N、121°33'45".8E
(3)29°53'09".5N、121°33'40".4E
(4)29°53'13".5N、121°33'39".9E
(5)position (1) above

area 2, joining: (6)29°57'11".9N、121°43'12".1E
(7)29°57'13".0N、121°43'15".7E
(8)29°57'05".8N、121°43'12".4E
(9)29°57'09".5N、121°43'11".0E
(10)position (6) above

area 3, joining: (11)29°53'26".5N、121°58'35".2E
(12)29°53'23".6N、121°58'37".9E
(13)29°53'22".8N、121°58'46".9E
(14)29°53'25".2N、121°58'50".1E
(15)position (11) above

area 4, joining: (16)29°53'07".9N、122°01'18".3E
(17)29°53'11".7N、122°01'17".0E
(18)29°53'02".8N、122°01'12".4E
(19)29°53'04".2N、122°01'16".5E
(20)position (16) above

area 5, joining: (21)29°49'31".0N、122°00'34".3E
(22)29°49'27".9N、122°00'33".0E
(23)29°49'29".9N、122°00'40".3E
(24)29°49'31".7N、122°00'36".9E
(25)position (21) above

area 6, joining: (26)29°12'36".5N、121°56'38".3E
(27)29°12'37".3N、121°56'41".5E
(28)29°12'31".6N、121°56'40".7E
(29)29°12'32".9N、121°56'37".9E
(30)position (26) above

Chart 52137 53251 53253 53431

Source Ningbo Navigation Notice 144/2022

Blank Page

546. East China Sea – Shacheng Port – Reconnaissance (T)

Date April 30 to October 20, 2022, daily 06:00~18:00

Area joining: (1) 27°11'22".8N, 120°30'26".4E
(2) 27°11'04".8N, 120°32'55".2E
(3) 27°12'07".2N, 120°32'54".6E
(4) 27°13'04".2N, 120°31'12".6E
(5) 27°11'24".0N, 120°30'25".8E
(6) position (1) above

Note: Keep watching on VHF ch.16.

Chart 61121

Source Wenzhou Navigation Notice 052/2022

547. East China Sea – Fuzhou Port – Luoyuanwan Harbour – Berth Construction (T)

Date April 25 to December 31, 2022, anytime

Area joining: (1) 26°23'41".0N, 119°46'57".1E
(2) 26°23'46".5N, 119°46'53".3E
(3) 26°23'42".5N, 119°46'47".0E
(4) 26°23'37".0N, 119°46'50".6E
(5) position (1) above

Chart 62121

Source Fuzhou Navigation Notice 019/2022

548. Taiwan Strait – Xiamen Port and Approaches – Dredging (T)

Date April 26, 2022 to April 26, 2023

Area area 1, joining: (1) 24°23'54".3N, 118°04'34".5E
(2) 24°24'13".0N, 118°05'05".9E
(3) 24°24'02".5N, 118°05'48".4E
(4) 24°23'23".2N, 118°06'27".0E
(5) 24°22'33".6N, 118°06'52".6E
(6) 24°22'21".1N, 118°06'23".4E
(7) position (1) above
area 2, joining: (8) 24°24'13".0N, 118°05'05".9E
(9) 24°24'02".5N, 118°05'48".4E

Blank Page

- (10)24°23'23".2N、118°06'27".0E
- (11)24°22'33".6N、118°06'52".6E
- (12)24°22'31".7N、118°07'32".9E
- (13)24°24'06".5N、118°05'59".7E
- (14)24°24'16".8N、118°05'46".3E
- (15)24°24'24".4N、118°05'33".0E
- (16)24°24'33".1N、118°05'06".5E
- (17)position (8) above

Note: Keep watching on VHF ch.08.
Chart 65112 65131
Source Xiamen Navigation Notice 058/2022

549.South China Sea – Zhujiangkou – Approaches to Xiaochan Island – Dredging (T)

Date April 27 to October 31, 2022
Area joining:

- (1)22°34'29".8N,113°47'08".2E
- (2)22°33'28".0N,113°47'56".8E
- (3)22°33'19".3N,113°47'43".7E
- (4)22°34'22".7N,113°46'53".7E
- (5)position (1) above

Note: Keep watching on VHF ch.69(Tel.:15959207768).
Chart 84226
Source Shenzhen Navigation Notice 022/2022

550.South China Sea – Approaches to Hailing Island – Dredging (T)

Date April 13 to October 25, 2022
Area joining:

- (1)21°42'01".7N、112°15'07".5E
- (2)21°41'55".3N、112°15'26".5E
- (3)21°41'59".8N、112°15'27".4E
- (4)21°42'06".6N、112°15'20".1E
- (5)21°42'06".3N、112°15'08".3E
- (6)position (1) above

Chart 86101
Source Yangjiang Navigation Notice 025/2022

Blank Page

551.Beibu Gulf – Tieshan Port – Construction (T)

Date April 30 to September 28, 2022

Area area 1, joining:

(1)21°32'13".2N、109°35'41".8E

(2)21°32'13".9N、109°35'41".9E

(3)21°32'09".6N、109°35'56".3E

(4)21°32'08".7N、109°35'56".8E

(5)position (1) above

area 2, joining:

(6)21°31'43".8N、109°35'52".6E

(7)21°31'43".1N、109°35'55".5E

(8)21°32'01".6N、109°36'00".7E

(9)21°32'02".3N、109°35'57".8E

(10)position (6) above

Chart 91202

Source Beihai Navigation Notice 029/2022

Blank Page

Disabled Temporary Notice List

(1) Bohai Sea

154/2022	Center of Bohai Sea	Drilling(T)
221/2022	East of Suizhong Port	Construction(T)

(2) Yellow Sea

1233/2021	Lianyungang Port	Dredging(T)
1344/2021	Lianyungang Port	Dredging(T)
1425/2021	Lianyungang Port	Dredging(T)
58/2022	Shidao Port Northeastwards	Construction(T)

(3) East China Sea & Taiwan Strait

874/2020	Weitou Bay	Berth Construction(T)
479/2021	Xiamen Island Northeastwards	Work(T)
700/2021	Approaches to Xiamen Island	Bridge Construction(T)
856/2021	Zhoushan Archipelago	Construction(T)
861/2021	Xiamen Port	Bridge Construction(T)
949/2021	Zhoushan Archipelago	Pier Construction(T)
1110/2021	Weitou Bay	Berth Construction(T)
1300/2021	Huibie Ocean	Bridge Construction(T)
1383/2021	Meizhou Bay and Approaches	Construction(T)
1522/2021	Taizhou Bay	Pier Construction(T)
1570/2021	Zhoushan Archipelago	Construction(T)
16/2022	Yongjiang River	Surveying(T)
17/2022	Xiangshan Port	Construction(T)
61/2022	Hangzhou Gulf	Rehabilitation Construction(T)
104/2022	Hangzhou Gulf	Rehabilitation Construction(T)
147/2022	Approaches to Aiwang Bay	Reconnaissance(T)
158/2022	Hangzhou Gulf	Construction(T)
162/2022	Zhoushan Port	Surveying(T)
165/2022	Xiangshan Port	Dredging(T)
171/2022	Approaches to Nanridao	Construction(T)
172/2022	Approaches to Dongzhou Peninsula	Dredging(T)
173/2022	Approaches to Dongzhou Peninsula	Dredging(T)

(4) South China Sea & Beibu Gulf

876/2020	Yangjiang Port	Dredging(T)
----------	----------------	-------------

990/2020	Yangjiang Port	Dredging(T)
746/2021	Nan'ao Island Westwards	Work(T)
747/2021	Haimen Bay and Approaches	Pier Construction(T)
790/2021	Daya Bay	Submarine Cable(T)
1495/2021	Hainan Island	Demolition(T)
1496/2021	Hainan Island	Demolition(T)
1497/2021	Hainan Island	Demolition(T)
1571/2021	Sanmen Islnds	Work(T)
19/2022	Nan'ao Island Southwards	Construction(T)
20/2022	Daya Bay and Approaches	Work(T)
21/2022	Yantian Harbour	Construction(T)
23/2022	Yangjiang Port	Reef Exploding(T)
25/2022	Hainan Island	Work(T)
26/2022	Hainan Island	Work(T)
179/2022	Yantian Port	Reconnaissance(T)
303/2022	Chaozhou Port	Construction(T)

INDEX OF TEMPORARY NOTICES IN FORCE

(1) Bohai Sea

383/2010	Tianjin Port	Buoyage(T)
164/2020	Tangshan Port	Pier Construction(T)
190/2021	Tangshan Port	Aids(T)
562/2021	Laizhou Gulf	Drilling(T)
777/2021	Qinhuangdao Port	Dredging(T)
1195/2021	Dongying Port	Platform Construction(T)
1380/2021	Haihe	Construction(T)
1424/2021	Dongying Port	Construction(T)
1462/2021	Tianjin Port	Construction(T)
1548/2021	Bohai Sea Northwards	Construction(T)
1549/2021	Dongying Port	Submarine cable(T)
1550/2021	Dongying Port	Drilling(T)
1607/2021	Approaches to Dongying Port	Drilling(T)
100/2022	Laizhou Port	Dredging(T)
137/2022	Tangshan Port	Construction(T)
138/2022	Tangshan Port	Pier Construction(T)
139/2022	Tianjin Port	Pier Construction(T)
140/2022	Dongying Port Northwards	Drilling(T)
141/2022	Approaches to Dongying Port	Construction(T)
155/2022	Dongying Port	Seismec Exploration(T)
222/2022	Tangshan Port	Fairway Construction(T)
223/2022	Tangshan Port	Dredging(T)
224/2022	Tianjin Port	Dredging(T)
257/2022	Qinhuangdao Port	Pier Construction(T)
275/2022	Approaches to Tangshan Port	Fairway Construction(T)
276/2022	Huanghua Port	Dredging(T)
277/2022	Dongying Port	Fairway Construction(T)
278/2022	Dongying Port Southeastwards	Drilling(T)
279/2022	Approaches to Guangli Port	Drilling(T)
300/2022	Tianjin Port	Surveying(T)
301/2022	Weifang Port	Dredging(T)
316/2022	North of Dongying Port	Drilling(T)
338/2022	West of Dongying Port	Drilling(T)
339/2022	Northwest of Dongying Port	Drilling(T)

392/2022	Tangshan Port	Drilling(T)
393/2022	Dongying Port	Dike Construction(T)
394/2022	Dongying Port Northwards	Drilling(T)
395/2022	Dongying Port	Drilling(T)
396/2022	Dongying Port Northwestwards	Construction(T)
409/2022	Dongying Port	Construction(T)
410/2022	Dongying Port	Construction(T)
411/2022	West of Dongying Port	Drilling(T)
412/2022	West of Dongying Port	Drilling(T)
413/2022	Approaches to Dongying Port	Construction(T)
422/2022	Dongying Port Northwestwards	Drilling(T)
429/2022	Dongying Port Northwards	Geological Survey(T)
468/2022	Middle of Liaodong Gulf	Drilling(T)
469/2022	Panjin Port	Construction(T)
470/2022	Tangshan Port	Construction(T)
471/2022	Tianjin Port and Approaches	Dredging(T)
472/2022	Dongying Port	Berth Construction(T)
473/2022	Dongying Port	Berth Construction(T)
474/2022	Southeast of Dongying Port	Construction(T)
475/2022	Longkou Port	Construction(T)
507/2022	West of Dongying Port	Construction(T)
536/2022	Middle of Bohai Sea	Construction(T)

(2) Yellow Sea

506/2012	Lianyungang Port	V-AIS(T)
896/2012	Shidao Port	Fairway(T)
922/2017	Rizhao Port	Caisson Storage Area(T)
967/2017	Sheyanghekou	Lightbeacon(T)
42/2021	Rizhao Port	Fairway Construction(T)
308/2021	Rizhao Port	Fairway Construction(T)
435/2021	Laoshan Bay	Pier Construction(T)
994/2021	Nvdao Port	Pier Construction(T)
997/2021	Rizhao Port	Pier Construction(T)
1034/2021	Rizhao Port	Fairway Construction(T)
1151/2021	Rizhao Port	Pipeline Work(T)
1263/2021	Qingdao Port	Construction(T)
1316/2021	Qingdao Port	Test Operation(T)

1461/2021	Miaodao Archipelago	Construction(T)
1463/2021	Qingdao Port	Dredging(T)
60/2022	Lingshandaο	Pier Construction(T)
103/2022	Rizhao Port	Dredging(T)
142/2022	Qingdao Port	Construction(T)
143/2022	Qingdao Port	Construction(T)
144/2022	Rizhao Port	Pier Construction(T)
156/2022	Rizhao Port	Fairway Construction(T)
225/2022	Qingdao Port	Construction(T)
226/2022	Rizhao Port	Pier Construction(T)
255/2022	Dalian Port	Fairway Construction(T)
256/2022	Dalian Port	Construction(T)
258/2022	Jiaozhou Bay	Geological Survey(T)
280/2022	Qingdao Port	Construction(T)
281/2022	Rizhao Port	Dredging Construction(T)
317/2022	Qingdao Port	Geological Survey(T)
318/2022	Qingdao Port	Geological Survey(T)
340/2022	Rizhao Port	Berth Construction(T)
341/2022	Tongzhou Bay	Pier Construction(T)
372/2022	Rizhao Port	Construction(T)
391/2022	Dalian Port	Dredging(T)
399/2022	Rizhao Port	Dredging(T)
414/2022	Rizhao Port	Dredging(T)
423/2022	Yantai Port	Pier Construction(T)
430/2022	Tongzhou Bay	Fairway Construction(T)
476/2022	Qingdao Port and Approaches	Pier Construction(T)
477/2022	Qingdao Port	Geological Survey(T)
478/2022	Qingdao Port	Geological Survey(T)
479/2022	Rizhao Port	Dredging(T)
508/2022	Lianyungang Port	Construction(T)
509/2022	Lianyungang Port	Dredging(T)
537/2022	Zhaitangdao Westwards	Pier Construction(T)
538/2022	Zhaitangdao	Pier Construction(T)
539/2022	Lvsi Port and Approaches	Construction(T)

(3) East China Sea & Taiwan Strait

304/2002	Xiamen Port	Mooring buoy(T)
----------	-------------	-----------------

322/2003	Zhoushan	Mooring buoy(T)
22/2004	Changjiangkou	Anchorage Area(T)
148/2004	Changjiangkou	Dumping ground(T)
543/2007	Zhoushan Islands	Anchorage Area(T)
1079/2007	Zhejiang Coastal	Mooring buoy(T)
894/2009	Fujian Coastal	Navigable Fairway(T)
925/2009	Fujian Coastal	Anchorage(T)
698/2010	Fuzhou Port	Lightbeacon(T)
889/2010	Quanzhou Bay	LightBeacon(T)
1016/2010	Sanmen Bay	Buoyage(T)
1220/2010	Zhoushan Islands	Anchorage(T)
68/2012	Changjiangkou	Bridge Navigation(T)
1524/2012	Changjiangkou	Lightbeacon(T)
282/2017	Lingjiang	Bridge Opening Mark(T)
1234/2017	Jiaojiang River	Lightbeacon(T)
563/2020	Zhoushan Islands	Pier Construction(T)
1089/2020	Zhoushan Islands	Pier Construction(T)
1334/2020	Changjiangkou and Approaches	Construction(T)
1444/2020	Meizhou Bay	Fairway Construction(T)
45/2021	Zhoushan Islands	Pier Construction(T)
90/2021	Zhoushan Islands	Pier Construction(T)
169/2021	Quanzhou Bay	Berth Construction(T)
321/2021	Zhoushan Archipelago	Surveying(T)
599/2021	Weitou Bay	Work(T)
654/2021	Xiamen Island Northeastwards	Work(T)
788/2021	Changjiangkou and Approaches	Surveying(T)
854/2021	Approaches to Chongming Island	Construction(T)
908/2021	Zhoushan Archipelago	Surveying(T)
909/2021	Zhoushan Archipelago	Surveying(T)
912/2021	Xiamen Island Northeastwards	Construction(T)
952/2021	Ningbo Port	Surveying(T)
999/2021	Zhoushan Archipelago	Dredging(T)
1000/2021	Approaches to Yuhuan Island	Pier Construction(T)
1038/2021	Ningbo Port	Surveying(T)
1078/2021	Approaches to Donghai Bridge	Construction(T)
1106/2021	Changjiangkou and Approaches	Pier Construction(T)
1108/2021	Zhoushan Archipelago	Pier Construction(T)

1200/2021	Meizhou Bay	Berth Construction(T)
1317/2021	Hangzhou Gulf	Work(T)
1318/2021	Hangzhou Gulf	Work(T)
1319/2021	Wenzhou Port	Bridge Construction(T)
1320/2021	Beiguan Port	Pier Construction(T)
1321/2021	Quanzhou Bay	Bridge Construction(T)
1345/2021	Zhoushan Archipelago	Pier Construction(T)
1364/2021	Hangzhou Gulf	Work(T)
1365/2021	Meizhou Bay	Work(T)
1384/2021	Xiamen Port and Approaches	Dredging(T)
1400/2021	Sansha Bay	Berth Construction(T)
1429/2021	Xiamen Port	Pier Construction(T)
1523/2021	Approaches to Xiaomendao	Pier Construction(T)
1554/2021	Breakwater Construction(T)	Breakwater Construction(T)
1569/2021	Huangpu River	Pier Construction(T)
1595/2021	Changjiangkou and Approaches	Surveying(T)
1596/2021	Yongjiang River	Surveying(T)
1609/2021	Xiamen Port	Transporting(T)
15/2022	Changjiangkou and Approaches	Construction(T)
62/2022	Zhoushan Archipelago	Construction(T)
105/2022	Jiaying Port	Dredging(T)
122/2022	Changjiangkou and Approaches	Work(T)
123/2022	Changjiangkou and Approaches	Work(T)
124/2022	Meizhou Bay	Berth Construction(T)
145/2022	Zhoushan Archipelago	Pier Construction(T)
146/2022	Nantian Island Southeastwards	Submerged Cable(T)
157/2022	Jiaying Port	Dredging(T)
159/2022	Zhoushan Port	Reef Exploding(T)
160/2022	Zhoushan Archipelago	Bridge Construction(T)
161/2022	Zhoushan Port	Pier Construction(T)
163/2022	Zhoushan Port	Pier Construction(T)
164/2022	Zhoushan Archipelago	Pier Construction(T)
166/2022	Jiaojiang River	Bridge Construction(T)
167/2022	Lingjiang River	Bridge Construction(T)
168/2022	Lingjiang River	Bridge Construction(T)
169/2022	Nanji Islands Southwestwards	Work(T)
170/2022	Shacheng Port	Work(T)

174/2022	Xiamen Island Northwards	Construction(T)
193/2022	Zhoushan Archipelago	Construction(T)
194/2022	Approaches to Xiamen Island	Drilling(T)
227/2022	Changjiangkou and Approaches	Construction(T)
228/2022	Zhoushan Archipelago	Construction(T)
229/2022	Taizhou Bay	Construction(T)
230/2022	Taizhou Bay	Construction(T)
259/2022	Zhoushan Archipelago	Pier Construction(T)
260/2022	Zhoushan Archipelago	Berth Construction(T)
261/2022	Zhoushan Archipelago	Pier Construction(T)
262/2022	Ningbo Port	Surveying(T)
263/2022	Yongjiang River	Surveying(T)
264/2022	Xiamen Port	Pier Construction(T)
282/2022	Shanghai Port	Dredging(T)
283/2022	Zhoushan Archipelago	Pier Construction(T)
284/2022	Zhoushan Archipelago	Pipeline Construction(T)
285/2022	Meizhou Bay	Fairway Construction(T)
302/2022	Fuzhou Port	Construction(T)
319/2022	Zhoushan Archipelago	Surveying(T)
320/2022	Zhoushan Archipelago	Surveying(T)
342/2022	Zhoushan Archipelago	Pier Construction(T)
343/2022	Zhoushan Archipelago	Surveying(T)
344/2022	Zhoushan Archipelago	Surveying(T)
373/2022	Changjiangkou and Approaches	Surveying (T)
374/2022	Huangpu River	Construction(T)
375/2022	Hangzhou Gulf	Construction(T)
376/2022	Hangzhou Gulf	Work(T)
377/2022	Ningbo Port	Surveying (T)
378/2022	Yongjiang River	Surveying (T)
379/2022	Yongjiang River	Surveying (T)
380/2022	Taizhou Bay and Approaches	Construction(T)
381/2022	Fuzhou Port	Berth Construction(T)
382/2022	Xiamen Island Northeastwards	Construction(T)
400/2022	Zhoushan Archipelago	Geological Exploration(T)
401/2022	Zhoushan Archipelago	Surveying (T)
402/2022	Sanjiangkou Harbour	Bridge Construction(T)
431/2022	Tongzhou Bay	Dredging(T)

432/2022	Ningbo Port	Dredging(T)
433/2022	Ningbo Port	Dredging(T)
434/2022	Ningbo Port	Surveying(T)
435/2022	Ningbo Port	Surveying(T)
436/2022	Ningbo Port	Dredging(T)
437/2022	Ningbo Port	Dredging(T)
438/2022	Yongjiang River	Surveying(T)
439/2022	Yongjiang River	Construction(T)
440/2022	Zhoushan Port	Surveying(T)
441/2022	Zhoushan Port	Surveying(T)
442/2022	Zhoushan Port	Dredging(T)
443/2022	Shipu Port And Approaches	Pier Construction(T)
444/2022	Approaches To Dongtoudao	Pier Construction(T)
445/2022	Meizhou Bay	Pier Construction(T)
446/2022	Xiamen Port and Approaches	Construction(T)
456/2022	Hangzhou Gulf	Dredging(T)
457/2022	Zhoushan Archipelago	Surveying(T)
458/2022	Ningbo Port	Dredging(T)
459/2022	Ningbo Port	Surveying(T)
460/2022	Ningbo Port	Dredging(T)
461/2022	Minjiang River	Dredging(T)
480/2022	Changjiangkou and Approaches	Water Intake Operation(T)
481/2022	Huangpu River	Surveying(T)
482/2022	Hangzhou Gulf	Dredging(T)
483/2022	Ningbo Port	Dredging(T)
484/2022	Zhoushan Port	Surveying(T)
485/2022	Zhoushan Port	Surveying(T)
486/2022	Wenzhou Port	Berth Construction(T)
487/2022	Xiamen Port and Approaches	Reconnaissance(T)
488/2022	Xiamen Port and Approaches	Reconnaissance(T)
510/2022	Hangzhou Gulf	Dredging(T)
511/2022	Yongjiang River	Surveying(T)
512/2022	Ningbo Port	Dredging(T)
513/2022	Zhoushan Port	Surveying(T)
540/2022	Hangzhou Gulf	Work(T)
541/2022	Zhoushan Archipelago	Reef Exploding(T)
542/2022	Ningbo Port	Dredging(T)

543/2022	Zhoushan Port	Construction(T)
544/2022	Zhoushan Port	Surveying(T)
545/2022	Zhoushan Archipelago	Surveying(T)
546/2022	Shacheng Port	Reconnaissance(T)
547/2022	Fuzhou Port	Berth Construction(T)
548/2022	Xiamen Port and Approaches	Dredging(T)

(4)South China Sea & Beibu Gulf

419/2003	Guangzhou Port	Anchorage Area(T)
210/2004	Zhujiangkou	Wreck(T)
204/2005	Zhanjiang Port	Wreck(T)
416/2006	Approaches to Daxingshanjiao	Wreck(T)
737/2009	Zhujiangkou	Anchorage Area(T)
852/2009	Zhujiangkou	Buoyage(T)
243/2011	Zhuhai Port Southwestwards	Buoyage(T)
786/2011	Zhanjiang Port	V-AIS(T)
843/2011	Approaches to Wailuomen Channel	Buoyage(T)
228/2012	Chaozhou Port	Buoyage(T)
352/2012	Zhujiangkou	Buoyage(T)
1171/2012	Shenzhen Port	Buoyage(T)
1724/2012	Zhujiangkou	Buoyage(T)
219/2013	Yangpu Port	Lightbeacon(T)
269/2013	Zhujiang	AIS(T)
494/2013	Approaches to Zhelangjiao	Lighthouse(T)
1104/2013	Zhujiangkou	Buoyage(T)
1217/2013	Fangcheng Port	Lightbeacon(T)
1315/2013	Beihai New Harbour	Lightbeacon(T)
1435/2013	Zhujiangkou	Lightbeacon(T)
1487/2013	Jinghai Bay And Approaches	Safety Operation Area(T)
1489/2013	Aojiao Anchorage Southwestwards	Safety Operation Area(T)
37/2014	Approaches to Haimen Bay	Lightbeacon(T)
39/2014	Zhanjian Port	Buoyage(T)
655/2014	Zhujiangkou	Buoyage(T)
1132/2014	Tieshan Port	Safety Operation Area(T)
1168/2014	Zhujiangkou	Buoyage(T)
1228/2014	Guangzhou Port	V-AIS(T)
129/2015	Zhuhai Port	Buoyage(T)

130/2015	Zhuhai Port	Buoyage(T)
596/2015	Zhujiangkou	Lightbeacon(T)
597/2015	Zhujiangkou	Buoyage(T)
787/2015	Fangcheng Port	Lightbeacon(T)
1053/2015	Naozhou Island Westwards	Buoyage(T)
1174/2015	Tieshan Port	Buoyage(T)
506/2016	Maoming	Buoyage(T)
526/2016	Maoming	Buoyage(T)
527/2016	Maoming	Buoyage(T)
598/2016	Zhujiangkou	Buoyage(T)
666/2016	Zhujiangkou	Buoyage(T)
698/2016	Zhujiangkou	Buoyage(T)
730/2016	Guangzhou Nanshaqu	Buoyage(T)
909/2016	Zhujiangkou	Buoyage(T)
1093/2016	Zhujiangkou	Buoyage(T)
1094/2016	Zhujiangkou	Buoyage(T)
1139/2016	Zhujiangkou	Lightbeacon(T)
1140/2016	Zhujiangkou	Lightbeacon(T)
1184/2016	Daya Bay	Buoyage(T)
1185/2016	Daya Bay	Buoyage(T)
1200/2016	Guangzhou Port	Buoyage(T)
1201/2016	Shuidong Harbour	Lightbeacon(T)
1287/2016	Zhujiangkou	Lightbeacon(T)
18/2017	Guangzhou Port	Buoyage(T)
394/2017	Approaches Beijin Port	Buoyage(T)
395/2017	Beijin Port	Buoyage(T)
396/2017	Zhanjiang Port	Buoyage(T)
557/2017	Maoming Port and Approaches	Buoyage(T)
453/2019	Zhujiangkou	Bridge Construction(T)
1217/2019	Zhujiang River	Anchorage(T)
619/2020	Zhujiangkou	Work(T)
839/2020	Zhanjiang Port	Work(T)
991/2020	Bohe Port Eastwards	Construction(T)
1446/2020	Qinzhou Port	Berth Construction(T)
1472/2020	Shapa Southeastwards	Work(T)
1568/2020	Leizhou Peninsula Eastwards	Construction(T)
133/2021	Qinzhou Port and Approaches	Bridge Construction(T)

282/2021	Approaches to Hailing Island	Bridge Construction(T)
337/2021	Fangcheng Port	Pier Construction(T)
444/2021	Bohexingang Harbour	Fairway Construction(T)
503/2021	Yamen Channel	Construction(T)
571/2021	Shantou Port	Dredging(T)
600/2021	Yangjiang Port	Dredging(T)
622/2021	Qinzhou Port	Berth Construction(T)
657/2021	Yamen Channel and Approaches	Work(T)
660/2021	Qinzhou Port	Bridge Construction(T)
661/2021	Fangcheng Port	Work(T)
704/2021	Qinzhou Port	Berth Construction(T)
748/2021	Zhujiangkou	Work(T)
916/2021	Approaches to Shapa	Construction(T)
918/2021	Bohexingang Harbour	Fairway Construction(T)
920/2021	Leizhou Peninsula Eastwards	Work(T)
958/2021	Guang'ao Bay	Pier Construction(T)
1047/2021	Zhujiangkou	Pier Construction(T)
1082/2021	Leizhou Peninsula Eastwards	Submerged Cable(T)
1112/2021	Zhujiangkou	Work(T)
1116/2021	Fangcheng Port	Berth Construction(T)
1202/2021	Hailing Island and Approaches	Work(T)
1204/2021	Bohexingang Harbour and Approaches	Work(T)
1241/2021	Fangcheng Port	Fairway Construction(T)
1269/2021	Zhujiangkou	Construction(T)
1270/2021	Approaches to Fairway of Yangxi Power Plant	Work(T)
1301/2021	Hailing Island and Approaches	Work(T)
1302/2021	Dongxing Port	Dredging(T)
1385/2021	Shantou Port	Geological Exploration(T)
1386/2021	Changsha Port	Bridge Construction(T)
1387/2021	Honghai Bay	Drilling(T)
1431/2021	Hailing Island and Approaches	Work(T)
1432/2021	Shapa Southeastwards	Work(T)
1433/2021	Shapa Southeastwards	Work(T)
1434/2021	Tieshan Port	Work(T)
1467/2021	Fangcheng Port	Berth Construction(T)
1494/2021	Fangcheng Port	Berth Construction(T)
1525/2021	Qinzhou Port	Bridge Construction(T)

1526/2021	Fangcheng Port	Berth Construction(T)
1572/2021	Zhujiangkou	Construction(T)
1610/2021	Zhujiangkou	Construction(T)
1611/2021	Zhujiangkou	Fetching and Filling(T)
22/2022	Zhujiangkou	Construction(T)
24/2022	Naozhou Island Westwards	Work(T)
63/2022	Leizhou Peninsula Eastwards	Work(T)
64/2022	Leizhou Peninsula Eastwards	Work(T)
65/2022	Qinzhou Port	Berth Construction(T)
66/2022	Qinzhou Port	Dredging(T)
125/2022	Zhujiangkou	Construction(T)
126/2022	Zhujiangkou	Construction(T)
148/2022	Yangjiang Port	Work(T)
149/2022	Fangcheng Port	Bridge Construction(T)
175/2022	Approaches to Dahao Island	Construction(T)
176/2022	Approaches to Dahao Island	Submerged Cable(T)
177/2022	Approaches to Jieshi Bay	Construction(T)
178/2022	Approaches to Hongghai Bay	Submerged Cable(T)
180/2022	Zhujiangkou	Fairway Construction(T)
181/2022	Zhujiangkou	Fairway Construction(T)
182/2022	Zhujiang River	Bridge Construction(T)
183/2022	Zhujiang River	Work(T)
184/2022	Fangcheng Port	Fairway Construction(T)
185/2022	Fangcheng Port	Berth Construction(T)
195/2022	Zhujiangkou	Bridge Construction(T)
196/2022	Fangcheng Port	Construction(T)
231/2022	Zhujiangkou	Construction(T)
232/2022	Fangcheng Port and Approaches	Construction(T)
265/2022	Zhujiangkou	Dredging(T)
266/2022	Approaches to Donghai Island	Pier Construction(T)
286/2022	Zhujiangkou	Cofferdam Construction(T)
287/2022	Zhujiangkou	Pier Construction(T)
288/2022	Yangjiang Port	Fairway Construction(T)
289/2022	Yangjiang Port	Pier Construction(T)
345/2022	Zhujiangkou	Construction(T)
346/2022	Weizhou Island	Drilling(T)
347/2022	Tieshan Port	Construction(T)

348/2022	Hainan Island	Dredging(T)
383/2022	Qinglan Port	Construction(T)
403/2022	Approaches to Jiazi Port	Work(T)
404/2022	Daya Bay	Pier Construction(T)
447/2022	Jieshi Bay	Submerged Cable(T)
448/2022	Huizhou Port	Pier Construction(T)
449/2022	Zhujiangkou	Dredging(T)
450/2022	Approaches to Hailing Island	Submerged Cable(T)
451/2022	Tieshan Port	Berth Construction(T)
452/2022	Tieshan Port	Construction(T)
453/2022	Hainan Island	Construction(T)
462/2022	Zhanjiang Port	Sand Fetching(T)
489/2022	Jieshi Bay	Reconnaissance(T)
490/2022	Sanmen Islands	Work(T)
491/2022	Qinzhou Port	Dredging(T)
514/2022	Nan'ao Island Southwards	Construction(T)
515/2022	Huizhou Port	Dredging(T)
516/2022	Hainan Island	Work(T)
549/2022	Zhujiangkou	Dredging(T)
550/2022	Approaches to Hailing Island	Dredging(T)
551/2022	Tieshan Port	Construction(T)

HYDROGRAPHIC INFORMATION REPORT SHEET

Name(s) of report sender(s)

Mailing address

Subject

Geographical area

Position or area limit ("PA" indicated if applicable)

.....

Affected chart(s)/publication(s)

Details:

Suggestion(s)/request(s)

.....

Signature :

Date:

HYDROGRAPHIC INFORMATION REPORT SHEET

INSTRUCTIONS

1. Extent of Information to be reported:

a) Discovery or the changes in position, range, depth of uncovered reefs, shoals, wrecks or other obstructions.

b) Discovery or changes of floating objects (e.g buoys, mooring buoys, large scale fishing stakes, floating shipwrecks), magnetic anomalies, discolored water or breakers.

c) Establishments or changes of navigation facilities.

d) Establishments or changes of mooring or berthing facilities (e.g. piers, submarine cables, overhead cables, mooring buoys, breakwaters).

e) Changes in the limit of fairway, anchorages or sailing route.

f) Shortcomings in Chinese coastal port and fairway charts and other relative publications.

2. Instructions:

a) Measuring instrument, methods and time should be specified in expressing the location or scope; and the coordinate system should be indicated (1954 Beijing coordinate system or WGS-84 coordinate system).

b) When position expressed in bearing and distance, the origin should be specified; and when position expressed in latitude and longitude, the number, edition and publisher of chart referred to should be specified.

c) Measuring instrument, methods and time of the obstruction or shoal soundings should be indicated. In addition, the sounding datum and whether it makes corrections for the height of the tide should also be indicated.

d) Elevation of a navigational mark should be accompanied by the datum it referred to, and height of a light should indicate whether it refers to that of the top or that of the center.

e) The report should be signed and affix the official seal.

3. Remarks:

a) The information reported will be checked upon our receipt and then used to the best advantage which may mean inclusion in due weekly edition of *Notices to Mariners*. Certain amount of compensation will be given to the report senders.

b) Please send the report to Shanghai MSA Survey and Mapping Office. Address: 82 Lane 7, Gongqing Road, Yangpu District, Shanghai.