



NOTICES TO MARINERS

Issue No.48(Total No.1103)

Notice No.1161-1192

28 November 2022

CONTENTS

- I Sailing Bulletin
- II Index
- III Notices to Mariners
- IV Temporary Notices

In order to keep navigation safety and make Chinese coastal port and fairway Charts modify timely and accurately, mariners are requested to inform the china MSA immediately of the discovery of new danger, or changes or defects in aids to navigation and of shortcomings in Chinese coastal port and fairway charts or publications. Copies of Navigational warning, Sailing information, and Dynamic aids condition should be sent to Tianjin, Shanghai and Guangdong MSA timely. Departments and mariners may contact Shanghai Marine Chart Press Center or Tianjin, Shanghai and Guangdong MSA to get subscribing information. The Notices to Mariners can also be made through the following websites.

In addition to postal methods, the following additional communication facilities are available:

Tianjin MSA Survey and Mapping Office:	E-mail: hccd@tjmsa.gov.cn Phone: +86(0)22 58873986 Fax: +86(0)22 58873988
Shanghai Marine Chart Press Center:	E-mail: gztg@shchart.cn Phone: +86(0)21 65806556 Fax: +86(0)21 65697997
Guangdong MSA Survey and Mapping Office:	E-mail: hcmal@gdmsa.gov.cn Phone: +86(0)20 89320335 Fax: +86(0)20 89320336
China MSA Nautical Charts&Books Publisher:	Web: www.chart.msa.gov.cn

The Maritime Safety Administration of the People's Republic of China

Explanatory Notes

1. The Notices which publish the information about essential changing feature of Chinese coastal sea area and works at sea, is mainly used to correct the Chinese coastal port and fairway Charts and offer navigation safety information for mariners.
2. The information published in the notice origins from the marine information, the navigational warning, aids dynamics as well as the hydrographic achievements, which are issued by Maritime Administration. The additional source comes from shipping, fairway, sea, Harbour affairs, and fishing politics department.
3. The Notices include the Sailing Bulletin, the Notices to Mariners and Temporary Notices.
 - a) Sailing Bulletin announces rules and regulations of navigation, the printing, correcting and cancellation of publication, and the marine information which is promulgate by MSA and has important relationship which navigation safety. It is not used to correct the Charts.
 - b) The Notices to Mariners is used for user to correct related Chinese coastal port and fairway Charts. The number in parentheses behind the Chart No. indicates that only parts of the Notices related to this chart. The number in square bracket illustrated the previous update notice information.
 - c) The Temporary Notices published for the temporary establishment, cancellation, variation as well as works at sea. The Chart No. lists for user's convenience when mariners look up for the details.
4. Geographical position refer to the horizontal datum of the current edition of each affected chart. The 2000 national geodetic coordinate system which we adopt equals to WGS-84 world geodetic coordinate system in usage. The sounding datum refers to the level of Lowest Astronomical Tide and the elevation uses 1985 national vertical datum. Bearings are true reckoned clockwise from 000° to 359°. Those relating to lights are from seaward. The height of the lighthouse or light beacon is referred to Mean High Water Springs.
5. For symbols used in the Notices to Mariners, see GB12319-1998.
6. The unit in the Notices complies with the international standard unit of measurement, with the Chinese characters replaced by symbol and alphabet, such as degrees (°), minutes (') and seconds ("), meters (m), kilometers (km) or nautical miles (M).

SAILING BULLETIN

1,Publication Information

1.New Chart Information

No.	Chart No.	Name	Scale	Date	Note
1	44124	JIANGYA TO YUANYUANSHA	1:25 000	2022年11月第43版	
2	44125	YUANYUANSHA TO WUSONGKOU	1:25 000	2022年11月第43版	
3	44131	BEIGANG FAIRWAY OF SHANGHAI PORT(I)	1:25 000	2022年11月第4版	
4	82304	SHANWEI PORT	1:10 000	2022年11月第6版	
5	91202	TIESHAN PORT(II)	1:15 000	2022年11月第5版	
6	91203	TIESHAN PORT(I)	1:15 000	2022年11月第5版	
7	04404	SHENTOU HARBOUR	1:15 000	2022年11月第5版	

2.Disused Chart Information

No.	Chart No.	Name	Scale	Date	Note
1	44124	JIANGYA TO YUANYUANSHA	1:25 000	2022年7月第42版	
2	44125	YUANYUANSHA TO WUSONGKOU	1:25 000	2022年7月第42版	
3	44131	BEIGANG FAIRWAY OF SHANGHAI PORT(I)	1:25 000	2021年11月第3版	
4	82304	SHANWEI PORT	1:10 000	2020年9月第5版	
5	91202	TIESHAN PORT(II)	1:15 000	2021年9月第4版	
6	91203	TIESHAN PORT(I)	1:15 000	2021年9月第4版	
7	04404	SHENTOU HARBOUR	1:15 000	2021年10月第4版	

INDEX

1,GEOGRAPHICAL INDEX

Bohai Sea	Changxingdao	(1074)
	Yingkou Port	(1061),(1075)
	Panjin Port	(1076)
	Jinzhou Port	(1077)
	Tangshan Port	(1078)
	Tianjin Port	(1079)
	Huanghua Port	(1080)
	Binzhou Port	(1081)
	Dongying Port	(1082),(1083),(1084),(1085), (1086)
	Weifang Port and Approaches	(1162)
Haimiao Port	(1187)	
Yellow Sea	Zhuanghe Port	(1173)
	Shidao Port	(1188)
	Sheyanghekou and Approaches	(1163)
East Sea	Changjiangkou	(1189)
	Zhoushan Archipelago	(1190)
	Jiushan Islands	(1164)
	Damendao and Approaches	(1165)
Taiwan Strait	Xiamen Island Easwards	(1191)
	Xiamen Port	(1166),(1167)
	Xiongdi Yu	(1192)
South China Sea	Yamen Channel	(1168),(1169)
	Yinzhouhu	(1170)
	Yangjiang Port	(1171)

Chart Correction



(1172)

2,INDEX OF CHARTS AFFECTED





















Chart No.	Notice No.	Notice No. (T)
11001		1173
12003		1174
13001	1161	1175,1176,1177
13111	1161	
22122		1178
23001		1181
23101		1179
24101		1180,1181
31101		1181
31102		1181
32201		1182
33001	1162	
33301	1162	1187
33321	1162	
33322	1162	
33323	1162	
33326	1162	
34112	1162	1187
35144		1188
1303	1161	
1304	1162	1181,1183,1184,1185,1186
1306	1163	
42001	1163	
42111	1163	
42151	1163	
44124		1189
52132		1190
53001	1164	
53341	1164	
55001	1165	
55122	1165	
55151	1165	
55251	1165	
64001	1166,1167	
65131		1191
65132	1166,1167	


Notices to Mariners

1161. Bohai Sea – Yingkou Port – Bayuquan Harbour – Buoyage


Delete	 闪(2)5s	(1)40°21'54".5N,121°55'46".1E
	 闪(2)5s	(2)40°21'58".3N,121°51'29".0E
Chart	13001[2022-1129] 13111[2022-1128] 1303[2022-1129]	
Source	Beihai Aids 037/2022	

1162. Bohai Sea – Weifang Port and Approaches – Aids


Delete	 闪(3)绿10s	(1)37°17'55".6N,119°14'41".3E
	 快(3)10s	(2)37°17'32".4N,119°14'14".4E
	 闪绿4s	(3)37°17'24".4N,119°13'59".3E
	 闪(2)红6s	(4)37°14'41".5N,119°11'08".6E
	 快红	(5)37°16'01".5N,119°12'22".1E
	 闪红4s	(6)37°15'36".4N,119°11'48".4E
	 闪(2)绿6s	(7)37°15'19".7N,119°11'11".9E
	 闪(2+1)红6s	(8)37°15'14".1N,119°11'18".9E
	 快	(9)37°15'01".5N,119°11'03".0E
	 闪红4s	(10)37°14'44".1N,119°10'39".2E
	 闪(2)绿6s	(11)37°14'32".5N,119°10'08".3E
	 闪(2)红6s	(12)37°14'27".0N,119°10'15".1E
	 闪(3)绿10s	(13)37°14'23".1N,119°09'55".7E
	 闪(3)红10s	(14)37°14'17".4N,119°10'02".1E
	 闪绿4s	(15)37°14'17".5N,119°09'35".0E
	 闪绿4s	(16)37°28'19".0N,119°28'42".4E
	 闪红4s	(17)37°28'13".4N,119°28'48".9E
	 闪(2)绿6s	(18)37°27'47".9N,119°28'00".2E
	 闪(2)红6s	(19)37°27'42".3N,119°28'06".7E
	 闪(3)绿10s	(20)37°27'16".8N,119°27'18".1E


(24)  闪(3)红 10s


(39)  闪(2)绿 6s

(40)  闪(2)红 6s

(41)  闪(3)绿 10s

(42)  闪(3)红 10s

(43)  闪绿 4s

(44)  闪红 4s

(45)  闪(2)绿 6s


(46)  闪(2)红 6s

(47)  闪(3)绿 10s


(48)  闪(3)红 10s

(49)  快绿
雷康(G)

(50)  快红

(60)  闪(3)红 10s

(51)  闪(2)绿 6s


(62)  闪红 4s


(67)  闪绿 4s

Amend


from: (1)  快绿
雷康(K)


to: (1)  快绿
AIS


from: (2)  快红

to: (2)  快红
AIS

from: (9)  闪(2)绿 6s


to: (9)  快绿
AIS


from: (10)  闪(2)红 6s

to: (10)  快红
AIS

from: (11)  快绿
雷康(Z)

to: (11)  闪(2)绿 6s

from: (12)  快红

to: (12)  闪(2)红 6s

(21) 37°27'11".2N,119°27'24".6E

(22) 37°23'07".5N,119°21'41".3E

(23) 37°23'01".9N,119°21'47".8E

(24) 37°22'36".4N,119°20'59".3E

(25) 37°22'30".8N,119°21'05".8E

(26) 37°22'05".2N,119°20'17".3E

(27) 37°21'59".6N,119°20'23".8E

(28) 37°21'34".0N,119°19'35".2E

(29) 37°21'28".4N,119°19'41".7E

(30) 37°21'02".8N,119°18'53".2E

(31) 37°20'57".2N,119°18'59".7E

(32) 37°20'31".6N,119°18'11".2E

(33) 37°20'28".3N,119°18'20".7E

(34) 37°17'50".1N,119°14'47".8E

(35) 37°20'00".4N,119°17'29".2E

(36) 37°17'18".8N,119°14'05".8E

(37) 37°15'41".8N,119°11'41".6E

(38) 37°32'59".0N,119°35'02".1E

(39) position (38) above

(40) 37°32'53".4N,119°35'08".6E

(41) position (40) above

(42) 37°30'54".6N,119°32'13".2E

(43) 37°30'26".3N,119°31'34".9E

(44) 37°30'49".0N,119°32'19".7E


(45) 37°30'20".7N,119°31'41".4E


(46) 37°30'23".5N,119°31'31".0E


(47) 37°29'48".1N,119°30'43".1E


(48) 37°30'20".1N,119°31'40".5E

(49) 37°29'42".5N,119°30'49".6E

from: (13)  闪绿4s


to: (13)  闪(3)绿10s


from: (14)  闪红4s


to: (14)  闪(3)红10s

from: (15)  闪(2)绿6s


to: (15)  闪绿4s


from: (16)  闪(2)红6s


to: (16)  闪红4s


from: (17)  闪(3)绿10s


to: (17)  闪(2)绿6s
AIS


from: (18)  闪(3)红10s

to: (18)  闪(2)红6s
AIS


from: (25)  闪绿4s


to: (25)  闪(3)绿10s
AIS


from: (26)  闪红4s


to: (26)  闪(3)红10s
AIS


from: (27)  闪(2)绿6s


to: (27)  闪绿4s


from: (28)  闪(2)红6s

to: (28)  闪红4s


from: (29)  闪(3)绿10s


to: (29)  闪(2)绿6s


from: (30)  闪(3)红10s

to: (30)  闪(2)红6s

from: (31)  闪绿4s

to: (31)  闪(3)绿10s

from: (32)  闪红4s

to: (32)  闪(3)红10s

from: (33)  闪(2)绿6s

(50) 37°29'52".4N, 119°30'48".9E

(51) 37°29'09".9N, 119°29'51".3E

(52) 37°29'46".8N, 119°30'55".4E

(53) 37°29'04".3N, 119°29'57".8E

(54) 37°29'21".3N, 119°30'06".7E

(55) 37°28'31".7N, 119°28'59".6E

(56) 37°29'15".7N, 119°30'13".2E

(57) 37°28'26".1N, 119°29'06".1E

(58) 37°28'50".1N, 119°29'24".5E

(59) 37°27'53".5N, 119°28'07".8E

(60) 37°28'44".6N, 119°29'31".0E

(61) 37°27'47".9N, 119°28'14".3E

(62) 37°26'45".6N, 119°26'36".0E

(63) 37°25'20".6N, 119°24'41".1E

(64) 37°26'40".0N, 119°26'42".5E

(65) 37°25'15".1N, 119°24'47".6E

(66) 37°26'14".5N, 119°25'53".8E

(67) 37°24'42".4N, 119°23'49".4E

(68) 37°26'08".9N, 119°26'00".3E

(69) 37°24'36".8N, 119°23'55".9E

(70) 37°25'43".3N, 119°25'11".7E

(71) 37°24'04".2N, 119°22'57".8E

(72) 37°25'37".7N, 119°25'18".2E

(73) 37°23'58".6N, 119°23'04".3E

(74) 37°25'12".2N, 119°24'29".6E


(75) 37°23'25".9N, 119°22'06".1E


(76) 37°25'06".6N, 119°24'36".1E

(77) 37°23'20".3N, 119°22'12".6E

(78) 37°24'41".0N, 119°23'47".5E


to: (33)  闪绿4s


from: (34)  闪(2)红6s

to: (34)  闪红4s

from: (35)  闪(3)绿10s


to: (35)  闪(2)绿6s


from: (36)  闪(3)红10s

to: (36)  闪(2)红6s

from: (37)  闪绿4s


to: (37)  闪(3)绿10s

from: (38)  闪红4s

to: (38)  闪(3)红10s


from: (57)  闪(2)绿6s

to: (57)  闪(2)绿6s AIS

from: (58)  闪(2)红6s

to: (58)  闪(2+1)红6s AIS


from: (302)  闪红4s

to: (302)  闪(2)红6s


from: ★ 快红 12m3M

to: ★ 快红 14m4M


Move

(3)  闪(2)绿6s from:


to:

(4)  闪(2)红6s from:

to:

(5)  闪(3)绿10s from:

to:

(6)  闪(3)红10s from:

to:

(7)  闪绿4s from:

to:

(79) 37°22'47".7N, 119°21'14".5E

(80) 37°24'35".4N, 119°23'54".0E

(81) 37°22'42".1N, 119°21'21".0E

(82) 37°24'09".9N, 119°23'05".5E

(83) 37°22'09".4N, 119°20'22".9E

(84) 37°24'04".3N, 119°23'12.0E

(85) 37°22'03".8N, 119°20'29".4E

(86) 37°23'38".7N, 119°22'23".4E

(87) 37°21'31".1N, 119°19'31".3E

(88) 37°23'33".1N, 119°22'29".9E

(89) 37°21'25".5N, 119°19'37".9E

(90) 37°18'26".8N, 119°15'23".3E

(91) position (7) above

(92) 37°18'21".3N, 119°15'29".8E

(93) position (8) above

(94) 37°14'59".7N, 119°11'11".3E

(95) position (4) above

(96) 37°15'06".2N, 119°11'28".3E

(97) 37°15'06".4N, 119°11'27".5E

(98) 37°32'27".9N, 119°34'19".9E

(99) 37°32'20".8N, 119°34'10".3E

(100) 37°32'22".3N, 119°34'26".4E

(101) 37°32'15".2N, 119°34'16".8E

(102) 37°31'56".8N, 119°33'37".6E


















(103) 37°31'42".7N, 119°33'18".4E

(104) 37°31'51".2N, 119°33'44".1E



















(105) 37°31'37".1N, 119°33'24".9E

(106) 37°31'25".7N, 119°32'55".4E

(107) 37°31'04".5N, 119°32'26".6E

(8)  闪红 4s	from:	(108) 37°31'20".1N, 119°33'01".9E
	to:	(109) 37°30'58".9N, 119°32'33".1E
(52)  闪(2) 红 6s	from:	(110) 37°19'54".9N, 119°17'35".7E
	to:	(111) 37°16'55".1N, 119°13'34".8E
(53)  闪(3) 绿 10s	from:	(112) 37°19'29".6N, 119°16'46".8E
	to:	(113) 37°16'22".0N, 119°12'35".5E
(54)  闪(3) 红 10s	from:	(114) 37°19'23".3N, 119°16'54".1E
	to:	(115) 37°16'16".4N, 119°12'42".0E
(55)  闪绿 4s	from:	(116) 37°18'58".4N, 119°16'04".8E
	to:	(117) position (37) above
(56)  闪红 4s	from:	(118) 37°18'52".1N, 119°16'12".1E
	to:	(119) position (6) above
(63)  闪(2) 绿 6s	from:	(120) 37°16'53".2N, 119°13'17".4E
	to:	(121) position (11) above
(64)  闪(2) 红 6s	from:	(122) 37°16'47".6N, 119°13'23".9E
	to:	(123) position (12) above
(65)  闪(3) 绿 10s	from:	(124) position (113) above
	to:	(125) position (13) above
(66)  闪(3) 红 10s	from:	(126) position (115) above
	to:	(127) position (14) above
★ 等明暗 4s12m8M	from:	(128) 37°15'19".5N, 119°10'57".1E
	to:	(129) 37°15'19".5N, 119°10'57".2E
(19)  闪(3) 绿 10s		(130) 37°27'15".3N, 119°27'16".1E
(20)  闪(3) 红 10s		(131) 37°27'09".7N, 119°27'22".6E
(21)  闪绿 4s		(132) 37°26'37".1N, 119°26'24".4E
(22)  闪红 4s		(133) 37°26'31".5N, 119°26'30".9E
(23)  闪(2) 绿 6s		(134) 37°25'58".9N, 119°25'32".7E
(24)  闪(2) 红 6s		(135) 37°25'53".3N, 119°25'39".2E
(39)  闪绿 4s		(136) 37°20'52".9N, 119°18'39".8E

Insert

(40)  闪红 4s	(137) 37°20'47".3N, 119°18'46".3E
(41)  快绿 AIS	(138) 37°20'14".6N, 119°17'48".2E
(42)  快红 AIS	(139) 37°20'09".0N, 119°17'54".7E
(43)  闪(2)绿 6s	(140) 37°19'36".3N, 119°16'56".7E
(44)  闪(2)红 6s	(141) 37°19'30".7N, 119°17'03".2E
(45)  快绿	(142) position (116) above
(46)  快红	(143) position (118) above
(47)  闪(2)绿 6s	(144) 37°18'19".4N, 119°15'12".3E
(48)  闪(2)红 6s	(145) 37°18'13".1N, 119°15'19".7E
(49)  闪(3)绿 10s	(146) 37°17'40".4N, 119°14'19".9E
(50)  闪(3)红 10s	(147) 37°17'34".1N, 119°14'27".2E
(60)  快 AIS	(148) position (9) above
(51)  闪(2)绿 6s	(149) 37°17'01".4N, 119°13'27".5E
(62)  闪红 4s	(150) position (10) above
(67)  快绿 4s	(151) position (15) above
(49A)  快(3)10s 黄 黄 黄	(152) position (2) above
(54A)  快红	(153) position (5) above
(300)  闪红 4s	(154) position (95) above

Note: Chinese Version Only.





Chart 33001 (20,27,32,36,37; 38,39,46,47,60,61,72,73,86,87,96,97; 104,105,118,119; 134, 141,146)(128,129with chart unchanged)[2022-1096]
33301 (2,8,9,16,19,20,23,24,27,28,31,32,34,36,37; 38,39,44~47,52~55,60,61,64~67, 72,73,76~79,84~87,90,91,96,97; 100,101,104~107,110~113,118~121,126,127; 130, 133,134,137,138,141,142,145,146,148,150~152)
(128,129with chart unchanged)[2022-1095]
33321 (1~15,34~37;90~97;110~129;138~154)[2021-1120]
33322(20~33,35;62~89;130~139)[2022-1095]
33323(16~21;38~61;98~109;130~133)[2020-] 33326(30~33;136~139)[2022-1095]
34112(16,19;38,39,44~47,52~55,60,61;100,101,104~107)[2022-1096]

1304(20,32; 38,39; 96,97; 134)[2022-1130]

List of Lights CNP81/2021~2022[3210010] [3210018.01] [3210030.004] [3210030.005]
[3210030.006] [3210030.007] [3210030.01] [3210030.02] [3210030.03]
[3210030.04] [3210030.042] [3210030.05] [3210030.06] [3210030.07]
[3210030.08] [3210030.09] [3210030.10] [3210030.11] [3210030.12]
[3210030.13] [3210030.14] [3210030.15] [3210030.16] [3210030.17]
[3210030.18] [3210030.19] [3210030.20] [3210030.21] [3210030.22]
[3210030.23] [3210030.24] [3210030.25] [3210030.26] [3210030.27]
[3210030.28] [3210030.29] [3210030.30] [3210030.31] [3210030.32]
[3210030.33] [3210030.34] [3210030.35] [3210030.36] [3210030.37]
[3210030.38] [3210030.39] [3210030.41] [3210030.43] [3210030.44]
[3210030.45] [3210030.46] [3210030.47] [3210030.48] [3210030.49]
[3210030.491] [3210030.51] [3210030.52] [3210030.53] [3210030.54]
[3210030.541] [3210030.55] [3210030.56] [3210030.57] [3210030.58]
[3210030.59] [3210030.591] [3210030.61] [3210030.62] [3210030.63]
[3210030.64] [3210030.65] [3210030.66] [3210030.661] [3210030.67]
[3210030.68] [3210030.69] [3210030.72] [3210030.74] [3210030.75]
[3210030.76] [3210030.77] [3210030.78] [3210030.79] [3210040.02]
[3210040.04] [3210040.06]

Source Beihai Aids 032/2022

1163.Yellow Sea – Sheyanghekou and Approaches – Wreck

Delete  船骸 (1)33°48'12".3N,120°33'28".0E
 船骸:於埋 (2)position (1) above
 船骸:(淤埋) (3)position (1) above
Insert  船骸 (4)position (1) above
Chart 42001(2;4)[2022-1126] 42111(1;4)[2022-827] 42151(1;4)[2022-827]
1306(1;4)[2022-1108] 2307(3;4)[2022-1032]

Source Hydrography Department Shanghai MSA

1164.East China Sea – Jiushan Islands – Shangzhushan Northwards – Wreck

Insert  概位:数据报(2022) 29°29'06".0N,122°14'17".4E

Note: The wreck is a fishing vessel.

Chart 53001[2022-1110] 53341[2022-758] 2309[2022-1142]

Source Zhejiang Navigation Warning 0873/2022

1165.East China Sea – Damendao and Approaches – Xiaomendao Westwards – Wreck

Insert 概位守位据报(2022) 27°59'49".2N,121°02'07".2E

Chart 55001[2022-1145] 55122[2022-1145] 55151[2022-1145]

55251[2022-1144] 2309[2022-1164]

Source Zhejiang Navigation Warning 0872/2022

1166.Taiwan Strait – Xiamen Port – Restricted Area

Delete entry prohibited area boundary line, joining: (1)24°19'29".5N,118°07'59".2E

(2)24°18'39".8N,118°08'48".0E

(3)24°18'30".4N,118°09'04".8E

(4)24°19'19".1N,118°09'04".9E

entry prohibited area boundary line, joining: (5)24°21'39".3N,118°07'31".1E

(6)24°20'13".1N,118°07'30".0E

(7)24°18'35".5N,118°09'09".0E

(8)24°20'01".0N,118°09'10".6E

(9)24°20'51".8N,118°08'00".4E

Insert entry prohibited area boundary line, joining: (10)position (1) above

(11)24°19'29".6N,118°08'40".7E

entry prohibited area boundary line, joining: (12)24°19'19".1N,118°08'46".9E

(13)position (4) above

entry prohibited area boundary line, joining: (14)24°19'46".2N,118°07'42".7E

(15)position (1) above

(16)24°19'29".6N,118°08'39".5E

entry prohibited area boundary line, joining: (17)24°19'19".1N,118°08'47".3E

(18)position (4) above

(19)24°19'30".5N,118°09'04".9E

(20)24°19'30".5N,118°10'17".3E

(21)24°22'08".5N,118°07'43".6E

(22)24°22'04".4N,118°07'32".6E

(23)24°21'53".5N,118°07'03".7E

(24)24°22'24".1N,118°06'04".0E

(25)24°20'06".3N,118°07'29".8E

(26)24°19'53".5N,118°07'37".9E

Chart 64001(1~4;10,11;12,13)[2022-1112] 65132(1~4;10,11;12,13)[2022-911]
65171(1~4;10,11;12,13)[2022-949] 66001(1~4;10,11;12,13)[2022-1150]
2311(5~9;14~16;17~22;25,26)[2022-1112]
2312(5~9;14~16;17~22;25,26)[2022-1150]

Source NTM 2022-(44)-1487


1167.Taiwan Strait – Xiamen Port – Obstruction

Insert 疑存冰雷 24°18'49".6N,118°09'01".7E

Chart 64001[2022-1166] 65132[2022-1166] 65171[2022-1166]
66001[2022-1166] 2311[2022-1166] 2312[2022-1166]

Source NTM 2022-(44)-1488

1168.South China Sea – Yamen Channel – Yamen Bridge – Lightbeacon

Insert ★闪(2)黄6s (1)22°13'12".8N,113°05'15".7E

★闪黄4s (2)22°13'09".4N,113°05'05".3E


Chart 84303[2020-1459]

List of Lights CNP83/2021~2022[7413759.01][7413759.02]



Source Jiangmen Waterway Notice 047/2022

1169.South China Sea – Yamen Channel – Tanjiang River – Shallow Depth




Delete 石及危险线 (1)22°16'02".7N,113°04'22".0E

Insert  (2)22°16'04".5N,113°04'21".0E
 Chart 84303[2022-1168]
 Source Guangzhou Hydrographic Center

1170.South China Sea – Yinzhouhu – Lightbeacon

Insert  闪黄4s (1)22°26'42".5N,113°00'10".0E
 闪黄4s (2)22°26'37".7N,113°00'17".3E
 Chart 84306[2019-]
 List of Lights CNP83/2021~2022[7413761.01][7413761.02]
 Source Jiangmen Waterway Notice 048/2022

1171.South China Sea – Yangjiang Port – Wreck

Delete  (2021) (1)21°39'10".0N,111°48'44".0E
 船 (2)21°38'53".7N,111°49'05".7E
 Insert  船 (3)21°39'10".6N,111°48'43".3E
 Note: Chinese Version Only.
 Chart 85001[2022-838] 86101[2022-653] 86301[2022-653]
 Source Guangzhou Hydrographic Center

1172.Chart Correction

Delete pier, joining: (1)21°41'52".2N,108°36'32".6E
 (2)21°41'59".0N,108°36'35".2E
 pier, joining: (3)21°41'53".9N,108°36'30".4E
 (4)21°41'52".6N,108°36'31".6E
 (5)position (1) above
 (6)21°41'51".8N,108°36'33".6E
 (7)21°41'51".8N,108°36'35".4E
 Chart 92107[2022-]

Temporary Notices

1173.Yellow Sea – Zhuanghe Port – Buoyage(T)

Chinese Version Only.

Chart 11001

Source Beihai Aids 035/2022

1174.Bohai Sea – Changxingdao – Buoyage(T)

Chinese Version Only.

Chart 12003

Source Beihai Aids 035/2022

1175.Bohai Sea – Yingkou Port – Buoyage(T)

Chinese Version Only.

Chart 13001

Source Beihai Aids 037/2022

1176.Bohai Sea – Panjin Port – Buoyage(T)

Chinese Version Only.

Chart 13001

Source Beihai Aids 037/2022

1177.Bohai Sea – Jinzhou Port – Buoyage(T)

Chinese Version Only.

Chart 13001

Source Beihai Aids 037/2022

1178.Bohai Sea – Tangshan Port – Caofeidian Harbour – Buoyage(T)

Chinese Version Only.

Chart 22122

Source Beihai Aids 036/2022

Blank Page

1179.Bohai Sea – Tianjin Port – Buoyage(T)

Chinese Version Only.

Chart 23101

Source Beihai Aids 036/2022

1180.Bohai Sea – Huanghua Port – Buoyage(T)

Chinese Version Only.

Chart 24101

Source Beihai Aids 036/2022

1181.Bohai Sea – Binzhou Port – Pipeline Work(T)

Date October 22, 2022 to December 31, 2023

Area joining: (1)38°19'31".0N,118°10'28".0E
(2)38°26'48".0N,119°05'26".0E
(3)38°24'41".0N,119°05'51".0E
(4)38°16'53".0N,118°07'20".0E
(5)position (1) above

Chart 23001 24101 31101 31102 1304

Source Shandong Navigation Notice 763/2022

1182.Bohai Sea – DongyingPort – Buoyage(T)

Chinese Version Only.

Chart 32201

Source Beihai Aids 036/2022

1183.Bohai Sea – Dongying Port – Construction(T)

Date October 19, 2022to August 4, 2023

Area radius1000m, central point 38°13'40".3N,118°56'58".2E

Chart 1304

Source Shandong Navigation Notice 743/2022

Blank Page

1184. Bohai Sea – Dongying Port – Construction (T)

Date October 19, 2022 to June 3, 2023
Area radius 1000m, central point: 38°13'31".5N, 118°49'47".3E
Chart 1304
Source Shandong Navigation Notice 744/2022

1185. Bohai Sea – Dongying Port – Drilling (T)

Date October 22, 2022 to August 31, 2023
Area radius 500m, central point: 38°12'42".4N, 118°48'24".0E
Chart 1304
Source Shandong Navigation Notice 764/2022

1186. Bohai Sea – Dongying Port – Construction (T)

Date October 22, 2022 to August 31, 2023
Area area 1, radius 1M, central point: (1) 38°12'51".4N, 119°33'07".9E
area 2, 1000m on both sides of the line, joining: (2) position (1) above
(3) 38°09'55".8N, 119°33'39".0E
Chart 1304
Source Shandong Navigation Notice 766/2022

1187. Bohai Sea – Haimiao Port – Pipeline Work (T)

Date October 20, 2022 to January 20, 2023
Area joining:
(1) 37°09'30".0N, 119°39'30".0E
(2) 37°13'00".0N, 119°38'30".0E
(3) 37°13'00".0N, 119°33'00".0E
(4) 37°16'15".0N, 119°33'00".0E
(5) 37°16'15".0N, 119°41'30".0E
(6) 37°13'30".0N, 119°42'45".0E
(7) 37°13'00".0N, 119°40'30".0E
(8) 37°09'30".0N, 119°41'30".0E
(9) position (1) above

Blank Page

Note: Irrespective vessels are prohibited from entering the operating area.

Chart 33301 34112

Source YantaiNavigation Notice 757/2022

1188.Yellow Sea – Shidao Port – Dredging(T)

Date December 31, 2020 to April 15, 2023

Area area1, joining: (1)36°51'36".0N,122°22'18".6E
(2)36°51'40".4N,122°22'23".3E
(3)36°51'30".4N,122°22'37".6E
(4)36°51'45".9N,122°23'12".8E
(5)36°51'40".4N,122°23'16".8E
(6)36°51'23".1N,122°22'37".2E
(7)position (1) above

area2, joining: (8)36°51'38".0N,122°22'51".9E
(9)36°51'40".2N,122°22'50".3E
(10)36°51'35".3N,122°22'38".5E
(11)36°51'43".2N,122°22'27".4E
(12)36°51'41".3N,122°22'24".9E
(13)36°51'32".2N,122°22'38".2E
(14)position (8) above

area3, radius 0.04M,central point (15)36°51'34".1N,122°23'00".0E

area4, radius 0.05M,central point (16)36°51'46".0N,122°22'52".3E

area5, joining: (17)36°51'43".1N,122°22'50".5E
(18)36°51'54".2N,122°22'36".2E
(19)36°51'49".4N,122°22'30".5E
(20)36°51'38".7N,122°22'44".8E
(21)position (17) above

Note: Keep watching on VHF ch.16.

Chart 35144

Source Weihai Navigation Notice 8/2021&733/2022

Blank Page

1189. East China Sea – Changjiangkou – Nancao Fairway – Construction (T)

Data March 19, 2022 to December 31, 2023

Area joining (1) 31°16'03".0N, 121°45'00".8E
(2) 31°15'57".4N, 121°44'51".5E
(3) 31°15'51".1N, 121°45'11".9E
(4) 31°15'45".1N, 121°45'02".7E
(5) position (1) above

Note: Keep watching on VHF ch.06. Irrespective vessels are prohibited from entering the operating area.

Chart 44124

Source Shanghai Navigation Notice 139&642/2022

1190. East China Sea – Zhoushan Islands – Xihoumen – Bridge Construction (T)

Date October 30, 2022 to June 30, 2023

Area joining: (1) 30°05'13"N, 121°54'20"E
(2) 30°05'20"N, 121°54'32"E
(3) 30°05'03"N, 121°54'44"E
(4) 30°04'57"N, 121°54'32"E
(5) position (1) above

Note: Irrespective vessels are prohibited from entering the operating area.

Chart 53132

Source Zhoushan Navigation Notice 118/2022

1191. Taiwan Strait – Xiamen Island Eastwards – Work (T)

Date August 24, 2022, to April 30, 2023

Area area1, joining: (1) 24°31'32".6N, 118°14'47".4E
(2) 24°31'33".2N, 118°14'50".8E
(3) 24°31'15".3N, 118°14'55".1E
(4) 24°31'07".0N, 118°14'57".2E
(5) 24°30'56".6N, 118°14'35".5E
(6) 24°31'03".6N, 118°14'30".2E
(7) 24°31'13".2N, 118°14'50".7E

Blank Page

- area2, joining: (8)position (1) above
 (9)24°31'03".5N,118°14'30".2E
 (10)24°30'56".6N,118°14'35".3E
 (11)24°30'47".0N,118°14'09".0E
 (12)24°30'52".3N,118°13'59".8E
 (13)position (9) above
- area3, joining: (14)24°30'50".8N,118°13'55".7E
 (15)24°30'45".5N,118°14'04".9E
 (16)24°30'34".2N,118°13'33".2E
 (17)24°30'43".1N,118°13'34".3E
 (18)position (14) above
- area4, joining: (19)24°30'32".8N,118°12'57".9E
 (20)24°30'25".1N,118°13'00".7E
 (21)24°30'20".5N,118°12'43".8E
 (22)24°30'28".2N,118°12'41".0E
 (23)position (19) above
- area5, joining: (24)24°30'27".4N,118°12'38".5E
 (25)24°30'19".8N,118°12'41".2E
 (26)24°30'14".8N,118°12'26".2E
 (27)24°29'58".5N,118°11'50".1E
 (28)24°30'05".8N,118°11'46".2E
 (29)24°30'22".3N,118°12'22".6E
 (30)position (24) above
- area6, joining: (31)24°30'42".2N,118°13'32".1E
 (32)24°30'34".1N,118°13'31".1E
 (33)24°30'34".6N,118°13'26".5E
 (34)24°30'42".6N,118°13'27".5E
 (35)position (31) above

Note: Keep watching on VHF ch.08.

Chart 65131

Source Xiamen Navigation Notice 121&148/2022

Blank Page

1192.Taiwan Strait – Xiongdi Yu – Southeastwards to Xiongdao – Observation (T)

Date November 28, 2022 to December 31, 2024

Area radius30m, central point 23°15'05".3N,117°48'40".2E

Note: Chinese Version Only.

Chart 2312

Source Shantou Navigation Notice 062/2022

Blank Page

Disabled Temporary Notice List

(1) Bohai Sea

777/2021	Qinhuangdao Port	Dredging(T)
1195/2021	Dongying Port	Platform Construction(T)
224/2022	Tianjin Port	Dredging(T)
396/2022	Dongying Port Northwestwards	Construction(T)
469/2022	Panjin Port	Construction(T)
470/2022	Tangshan Port	Construction(T)
594/2022	Qinhuangdao Port	Caisson Work(T)
603/2022	Tianjin Port and Approaches	Dredging(T)

(2) Yellow Sea

1461/2021	Miaodao Archipelago	Construction(T)
143/2022	Qingdao Port	Construction(T)
476/2022	Qingdao Port and Approaches	Pier Construction(T)
579/2022	Sheyangang And Approaches	Shooting(T)
658/2022	Shidao Port Northeastwards	Construction(T)

(3) East China Sea & Taiwan Strait

1365/2021	1365/2021	Meizhou Bay Work(T)
1596/2021	Yongjiang River	Surveying(T)
541/2022	Zhoushan Archipelago	Reef Exploding(T)
718/2022	Meizhou Bay	Berth Construction(T)
742/2022	Zhoushan Archipelago	Reef Exploding(T)
744/2022	Lucidao and Approaches	Submarine Cable(T)

(4) South China Sea & Beibu Gulf

1611/2021	Zhujiangkou	Fetching and Filling(T)
449/2022	Zhujiangkou	Dredging(T)
514/2022	Nan'ao Island Southwards	Construction(T)

INDEX OF TEMPORARY NOTICES IN FORCE

(1) Bohai Sea

383/2010	Tianjin Port	Buoyage(T)
190/2021	Tangshan Port	Aids(T)
1380/2021	Haihe	Construction(T)
1548/2021	Bohai Sea Northwards	Construction(T)
137/2022	Tangshan Port	Construction(T)
223/2022	Tangshan Port	Dredging(T)
277/2022	Dongying Port	Fairway Construction(T)
278/2022	Dongying Port Southeastwards	Drilling(T)
339/2022	Northwest of Dongying Port	Drilling(T)
392/2022	Tangshan Port	Drilling(T)
393/2022	Dongying Port	Dike Construction(T)
395/2022	Dongying Port	Drilling(T)
409/2022	Dongying Port	Construction(T)
410/2022	Dongying Port	Construction(T)
413/2022	Approaches to Dongying Port	Construction(T)
422/2022	Dongying Port Northwestwards	Drilling(T)
429/2022	Dongying Port Northwards	Geological Survey(T)
472/2022	Dongying Port	Berth Construction(T)
473/2022	Dongying Port	Berth Construction(T)
474/2022	Southeast of Dongying Port	Construction(T)
475/2022	Longkou Port	Construction(T)
507/2022	West of Dongying Port	Construction(T)
558/2022	Dongying Port	Dredging(T)
576/2022	Tangshan Port	Construction(T)
604/2022	Huanghua Port Northwards	Drilling(T)
605/2022	Huanghua Port Northwards	Drilling(T)
617/2022	Dongying Port Northwards	Construction(T)
618/2022	Dongying Port Northwards	Construction(T)
638/2022	Longkou Port	Construction(T)
656/2022	Tangshan Port	Construction(T)
692/2022	Dongjiakou Harbour and Approaches	Breakwater Construction(T)
715/2022	Yingkou Port	Construction(T)
736/2022	Jinzhou	Construction(T)
737/2022	Bohai Strait Westwards	Pipeline Construction(T)
738/2022	Dongying Port Northwards	Drilling(T)

739/2022	Approaches to Dongying Port	Construction(T)
740/2022	Dongying Port	Pipeline Construction(T)
741/2022	Weifang Port Eastwards	Construction(T)
772/2022	Tianjin Port	Seismic Exploration(T)
773/2022	Tianjin Port	Surveying(T)
774/2022	Dongying Port	Dredging(T)
775/2022	Dongying Port	Drilling(T)
776/2022	Dongying Port	Pier Construction(T)
777/2022	Weifang Port	Construction(T)
785/2022	Jinzhou Port	Fairway Construction(T)
786/2022	Bohai Northwards	Construction(T)
801/2022	Dalian Port	Construction(T)
802/2022	Dongying Port	Construction(T)
803/2022	Dongying Port	Drilling(T)
804/2022	Longkou Port	Berth Construction(T)
844/2022	Dongying Port	Construction(T)
845/2022	Yantai Port	Construction(T)
882/2022	Dalian Port	Construction(T)
883/2022	North of Bohai Sea	Drilling(T)
884/2022	Tianjin Port and Approaches	Surveying(T)
885/2022	Binzhou Port	Dredging(T)
886/2022	Dongying Port and Approaches	Cable(T)
924/2022	Huanghua Port	Dredging(T)
925/2022	Dongying Port	Construction(T)
979/2022	Approaches to Hongyanhe	Pier Construction(T)
980/2022	Tianjin Port	Pier Construction(T)
981/2022	Dongying Port	Construction(T)
982/2022	Dongying Port	Construction(T)
983/2022	Dongying Port	Pipeline Work(T)
984/2022	Dongying Port	Construction(T)
985/2022	Dongying Port	Berth Construction(T)
986/2022	Dongying Port	Construction(T)
987/2022	Dongying Port	Platform Construction(T)
988/2022	Dongying Port	Berth Construction(T)
1006/2022	Dongying Port	Pipeline Work(T)
1007/2022	Dongying Port	Pipeline Work(T)
1008/2022	Dongying Port	Pipeline Work(T)

1009/2022	Dongying Port	Pipeline Work(T)
1010/2022	Dongying Port	Construction(T)
1018/2022	Huanghua Port	Dredging(T)
1019/2022	Dongying Port	Platform Construction(T)
1020/2022	Dongying Port	Pipeline Work(T)
1021/2022	Dongying Port	Pipeline Work(T)
1022/2022	Dongying Port	Platform Construction(T)
1023/2022	Dongying Port	Pipeline Work(T)
1024/2022	Dongying Port	Platform Construction(T)
1025/2022	Dongying Port	Platform Construction(T)
1026/2022	Laizhou Gulf	Drilling(T)
1027/2022	Weifang Port	Pipeline Work(T)
1042/2022	Dongying Port	Pipeline Work(T)
1043/2022	Dongying Port	Pipeline Work(T)
1044/2022	Dongying Port	Construction(T)
1045/2022	Dongying Port	Pipeline Work(T)
1046/2022	Dongying Port	Pipeline Work(T)
1047/2022	Dongying Port	Construction(T)
1071/2022	Dongying Port	Construction(T)
1072/2022	Dongying Port	Construction(T)
1116/2022	Dongying Port	Construction(T)
1117/2022	Dongying Port	Breakwater Construction(T)
1118/2022	Dongying Port	Construction(T)
1119/2022	Dongying Port	Construction(T)
1158/2022	Dongying Port	Construction(T)
1174/2022	Changxing Island	Winter Buoyage(T)
1175/2022	Yingkou Port	Winter Buoyage(T)
1176/2022	Panjin Port	Winter Buoyage(T)
1177/2022	Jinzhou Port	Winter Buoyage(T)
1178/2022	Tangshan Port	Winter Buoyage(T)
1179/2022	Tianjin Port	Winter Buoyage(T)
1180/2022	Huanghua Port	Winter Buoyage(T)
1181/2022	Binzhou Port	Pipeline Work(T)
1182/2022	Dongying Port	Winter Buoyage(T)
1183/2022	Dongying Port	Construction(T)
1184/2022	Dongying Port	Construction(T)
1185/2022	Dongying Port	Drilling(T)

1186/2022	Dongying Port	Construction(T)
1187/2022	Haimiao Port	Pipeline Work(T)

(2) Yellow Sea

506/2012	Lianyungang Port	V-AIS(T)
896/2012	Shidao Port	Fairway(T)
922/2017	Rizhao Port	Caisson Storage Area(T)
967/2017	Sheyanghekou	Lightbeacon(T)
1151/2021	Rizhao Port	Pipeline Work(T)
1316/2021	Qingdao Port	Test Operation(T)
225/2022	Qingdao Port	Construction(T)
256/2022	Dalian Port	Construction(T)
258/2022	Jiaozhou Bay	Geological Survey(T)
317/2022	Qingdao Port	Geological Survey(T)
318/2022	Qingdao Port	Geological Survey(T)
372/2022	Rizhao Port	Construction(T)
391/2022	Dalian Port	Dredging(T)
477/2022	Qingdao Port	Geological Survey(T)
478/2022	Qingdao Port	Geological Survey(T)
537/2022	Zhaitangdao Westwards	Pier Construction(T)
538/2022	Zhaitangdao	Pier Construction(T)
559/2022	Rizhao Port	Berth Construction(T)
560/2022	Rizhao Port	Berth Construction(T)
596/2022	Jiaozhou Gulf	Pipeline Construction(T)
619/2022	Guanhe River	Pier Construction(T)
659/2022	Guanhekou	Dredging(T)
770/2022	Dalian Port	Construction(T)
771/2022	Dalian Port	Fairway Construction(T)
778/2022	Rizhao Port	Pier Construction(T)
779/2022	Rizhao Port	Pier Construction(T)
780/2022	Rizhao Port	Dredging(T)
781/2022	Rizhao Port	Dredging(T)
787/2022	Weihai Port	Construction(T)
842/2022	Dalian Port and Approaches	Construction(T)
843/2022	Dalian Port and Approaches	Breakwater Construction(T)
846/2022	Binhai Port and Approaches	Construction(T)
887/2022	South of Haiyang Port	Construction(T)

888/2022	Rizhao Port	Pier Construction(T)
889/2022	Binhai Port	Construction(T)
926/2022	Weihai Port	Pier Construction(T)
989/2022	Shidao Port	Construction(T)
990/2022	Guanhe	Construction(T)
991/2022	Guanhe	Construction(T)
1048/2022	Yantai Port	Pier Construction(T)
1049/2022	Lianyungang Port	Pier Construction(T)
1050/2022	Northeast to Sheyang Port	Drilling(T)
1087/2022	Rizhao Port	Fairway Construction(T)
1120/2022	Rizhao Port and Approaches	Berth Construction(T)
1173/2022	Zhuanghe Port	Winter Buoyage(T)
1188/2022	Shidao Port	Dredging(T)

(3) East China Sea & Taiwan Strait

304/2002	Xiamen Port	Mooring buoy(T)
322/2003	Zhoushan	Mooring buoy(T)
22/2004	Changjiangkou	Anchorage Area(T)
148/2004	Changjiangkou	Dumping ground(T)
543/2007	Zhoushan Islands	Anchorage Area(T)
1079/2007	Zhejiang Coastal	Mooring buoy(T)
894/2009	Fujian Coastal	Navigable Fairway(T)
925/2009	Fujian Coastal	Anchorage(T)
698/2010	Fuzhou Port	Lightbeacon(T)
889/2010	Quanzhou Bay	LightBeacon(T)
1016/2010	Sanmen Bay	Buoyage(T)
1220/2010	Zhoushan Islands	Anchorage(T)
68/2012	Changjiangkou	Bridge Navigation(T)
1524/2012	Changjiangkou	Lightbeacon(T)
282/2017	Lingjiang	Bridge Opening Mark(T)
1089/2020	Zhoushan Islands	Pier Construction(T)
90/2021	Zhoushan Islands	Pier Construction(T)
169/2021	Quanzhou Bay	Berth Construction(T)
321/2021	Zhoushan Archipelago	Surveying(T)
654/2021	Xiamen Island Northeastwards	Work(T)
854/2021	Approaches to Chongming Island	Construction(T)
912/2021	Xiamen Island Northeastwards	Construction(T)

1078/2021	Approaches to Donghai Bridge	Construction(T)
1200/2021	Meizhou Bay	Berth Construction(T)
1345/2021	Zhoushan Archipelago	Pier Construction(T)
1523/2021	Approaches to Xiaomendao	Pier Construction(T)
1554/2021	Breakwater Construction(T)	Breakwater Construction(T)
1609/2021	Xiamen Port	Transporting(T)
15/2022	Changjiangkou and Approaches	Construction(T)
145/2022	Zhoushan Archipelago	Pier Construction(T)
157/2022	Jiaxing Port	Dredging(T)
160/2022	Zhoushan Archipelago	Bridge Construction(T)
161/2022	Zhoushan Port	Pier Construction(T)
169/2022	Nanji Islands Southwestwards	Work(T)
170/2022	Shacheng Port	Work(T)
174/2022	Xiamen Island Northwards	Construction(T)
227/2022	Changjiangkou and Approaches	Construction(T)
228/2022	Zhoushan Archipelago	Construction(T)
259/2022	Zhoushan Archipelago	Pier Construction(T)
261/2022	Zhoushan Archipelago	Pier Construction(T)
262/2022	Ningbo Port	Surveying(T)
263/2022	Yongjiang River	Surveying(T)
264/2022	Xiamen Port	Pier Construction(T)
283/2022	Zhoushan Archipelago	Pier Construction(T)
284/2022	Zhoushan Archipelago	Pipeline Construction(T)
285/2022	Meizhou Bay	Fairway Construction(T)
302/2022	Fuzhou Port	Construction(T)
319/2022	Zhoushan Archipelago	Surveying(T)
320/2022	Zhoushan Archipelago	Surveying(T)
343/2022	Zhoushan Archipelago	Surveying(T)
344/2022	Zhoushan Archipelago	Surveying(T)
373/2022	Changjiangkou and Approaches	Surveying (T)
374/2022	Huangpu River	Construction(T)
375/2022	Hangzhou Gulf	Construction(T)
377/2022	Ningbo Port	Surveying (T)
378/2022	Yongjiang River	Surveying (T)
379/2022	Yongjiang River	Surveying (T)
381/2022	Fuzhou Port	Berth Construction(T)
382/2022	Xiamen Island Northeastwards	Construction(T)

401/2022	Zhoushan Archipelago	Surveying (T)
432/2022	Ningbo Port	Dredging(T)
433/2022	Ningbo Port	Dredging(T)
434/2022	Ningbo Port	Surveying(T)
435/2022	Ningbo Port	Surveying(T)
436/2022	Ningbo Port	Dredging(T)
437/2022	Ningbo Port	Dredging(T)
438/2022	Yongjiang River	Surveying(T)
440/2022	Zhoushan Port	Surveying(T)
441/2022	Zhoushan Port	Surveying(T)
442/2022	Zhoushan Port	Dredging(T)
444/2022	Approaches To Dongtoudao	Pier Construction(T)
446/2022	Xiamen Port and Approaches	Construction(T)
456/2022	Hangzhou Gulf	Dredging(T)
457/2022	Zhoushan Archipelago	Surveying(T)
458/2022	Ningbo Port	Dredging(T)
459/2022	Ningbo Port	Surveying(T)
460/2022	Ningbo Port	Dredging(T)
482/2022	Hangzhou Gulf	Dredging(T)
483/2022	Ningbo Port	Dredging(T)
484/2022	Zhoushan Port	Surveying(T)
485/2022	Zhoushan Port	Surveying(T)
486/2022	Wenzhou Port	Berth Construction(T)
510/2022	Hangzhou Gulf	Dredging(T)
511/2022	Yongjiang River	Surveying(T)
512/2022	Ningbo Port	Dredging(T)
513/2022	Zhoushan Port	Surveying(T)
540/2022	Hangzhou Gulf	Work(T)
542/2022	Ningbo Port	Dredging(T)
544/2022	Zhoushan Port	Surveying(T)
545/2022	Zhoushan Archipelago	Surveying(T)
547/2022	Fuzhou Port	Berth Construction(T)
548/2022	Xiamen Port and Approaches	Dredging(T)
561/2022	Changjiangkou and Approaches	Surveying(T)
580/2022	Hangzhou Gulf	Work(T)
581/2022	Zhoushan Archipelago	Construction(T)
583/2022	Ningbo Port	Surveying(T)

584/2022	Ningbo Port	Dredging(T)
585/2022	Ningbo Port	Dredging(T)
586/2022	Dayu Bay And Approaches	Pier Construction(T)
588/2022	Chaozhou Port	Pier Construction(T)
597/2022	Hangzhou Gulf	Work(T)
606/2022	Changjiangkou and Approaches	Salvage Procedure(T)
607/2022	Changjiangkou and Approaches	Surveying(T)
609/2022	Approaches To Dongtoudao	Pier Construction(T)
610/2022	Meizhou Bay	Exploding(T)
611/2022	Xiamen Island Northeastwards	Work(T)
620/2022	Jiaxing Port	Pier Construction(T)
621/2022	Meizhou Bay and Approaches	Construction(T)
622/2022	Weitou Bay	Berth Construction(T)
639/2022	Changjiangkou and Approaches	Surveying(T)
641/2022	Zhoushan Archipelago	Construction(T)
642/2022	Xiamen Port and Approaches	Construction(T)
661/2022	Yongjiang River	Surveying(T)
662/2022	Approaches To Dongtoudao	Construction(T)
663/2022	Wenzhou Port	Berth Construction(T)
664/2022	Xiamen Port and Approaches	Construction(T)
693/2022	Changjiangkou and Approaches	Construction(T)
694/2022	Changjiangkou and Approaches	Surveying(T)
695/2022	Huangpu River	Surveying(T)
696/2022	Zhoushan Archipelago	Pier Construction(T)
697/2022	Yongjiangkou	Dredging(T)
698/2022	Feiyunjiang	Bridge Construction(T)
699/2022	Quanzhou Bay	Pipeline Work(T)
716/2022	Approaches to Binhai Port	Breakwater Construction(T)
717/2022	Zhoushan Archipelago	Bridge Construction(T)
719/2022	Meizhou Bay	Dredging(T)
743/2022	Wenzhou Port	Berth Construction(T)
745/2022	Xiamen Port and Approaches	Dredging(T)
805/2022	Changjiangkou and Approaches	Surveying(T)
806/2022	Hangzhou Gulf	Dredging(T)
807/2022	Zhoushan Archipelago	Dredging(T)
808/2022	Yongjiang River	Dredging(T)
809/2022	Yongjiang River	Work(T)

810/2022	Yongjiang River	Dredging(T)
847/2022	Changjiangkou and Approaches	Surveying(T)
848/2022	Yangshan Deep Water Harbour	Reconnaissance(T)
849/2022	Zhoushan Archipelago	Construction(T)
850/2022	Zhoushan Archipelago	Dredging(T)
851/2022	Zhoushan Archipelago	Surveying(T)
852/2022	Zhoushan Port	Dredging(T)
853/2022	Zhoushan Port	Dredging(T)
854/2022	Yueqing Bay	Berth Construction(T)
855/2022	Approaches To Damendao	Construction(T)
856/2022	Approaches To Damendao	Pipeline Work(T)
857/2022	Fuzhou Port	Berth Construction(T)
858/2022	Meizhou Bay	Dredging(T)
859/2022	Xiamen Port and Approaches	Dredging(T)
890/2022	Changjiangkou	Construction(T)
891/2022	Ningbo Port and Approaches	Construction(T)
892/2022	Wenzhou Port	Construction(T)
893/2022	Chaozhou Port	Dredging(T)
927/2022	Wenzhou Port	Construction(T)
928/2022	Xiamen Port and Approaches	Construction(T)
954/2022	Hangzhou Gulf	Construction(T)
955/2022	Sanmen Bay	Construction(T)
956/2022	Lingjiang River	Bridge Construction(T)
957/2022	Approaches to Jiaotongyang	Construction(T)
992/2022	Changjiangkou and Approaches	Work(T)
993/2022	Zhoushan Port	Surveying(T)
1011/2022	Taizhou Islands	Construction(T)
1012/2022	Xiamen Port and Approaches	Pier Construction(T)
1051/2022	Changjiangkou and Approaches	Surveying(T)
1052/2022	Yangshan Port	Construction(T)
1053/2022	Taizhou Bay	Pier Construction(T)
1054/2022	Dawu Port	Pier Construction(T)
1055/2022	Southwest to Nanji Islands	Submarine Pipeline(T)
1056/2022	Meizhou Bay	Berth Construction(T)
1088/2022	Changjiangkou and Approaches	Work(T)
1089/2022	Changjiangkou and Approaches	Work(T)
1090/2022	Shipu Port	Pier Construction(T)

1121/2022	Changjiangkou	Breakwater Construction(T)
1122/2022	Zhoushan Archipelago	Surveying(T)
1159/2022	Changjiangkou	Construction(T)
1189/2022	Changjiangkou	Construction(T)
1190/2022	Zhoushan Archipelago	Bridge Construction(T)
1191/2022	Xiamen Island Eastwards	Work(T)
1192/2022	Xiongdian	Observation(T)

(4)South China Sea & Beibu Gulf

419/2003	Guangzhou Port	Anchorage Area(T)
210/2004	Zhujiangkou	Wreck(T)
204/2005	Zhanjiang Port	Wreck(T)
416/2006	Approaches to Daxingshanjiao	Wreck(T)
737/2009	Zhujiangkou	Anchorage Area(T)
852/2009	Zhujiangkou	Buoyage(T)
243/2011	Zhuhai Port Southwestwards	Buoyage(T)
786/2011	Zhanjiang Port	V-AIS(T)
843/2011	Approaches to Wailuomen Channel	Buoyage(T)
228/2012	Chaozhou Port	Buoyage(T)
352/2012	Zhujiangkou	Buoyage(T)
1171/2012	Shenzhen Port	Buoyage(T)
1724/2012	Zhujiangkou	Buoyage(T)
219/2013	Yangpu Port	Lightbeacon(T)
269/2013	Zhujiang	AIS(T)
494/2013	Approaches to Zhelangjiao	Lighthouse(T)
1104/2013	Zhujiangkou	Buoyage(T)
1217/2013	Fangcheng Port	Lightbeacon(T)
1315/2013	Beihai New Harbour	Lightbeacon(T)
1435/2013	Zhujiangkou	Lightbeacon(T)
1487/2013	Jinghai Bay And Approaches	Safety Operation Area(T)
1489/2013	Aojiao Anchorage Southwestwards	Safety Operation Area(T)
37/2014	Approaches to Haimen Bay	Lightbeacon(T)
39/2014	Zhanjian Port	Buoyage(T)
655/2014	Zhujiangkou	Buoyage(T)
1132/2014	Tieshan Port	Safety Operation Area(T)
1168/2014	Zhujiangkou	Buoyage(T)
1228/2014	Guangzhou Port	V-AIS(T)

129/2015	Zhuhai Port	Buoyage(T)
130/2015	Zhuhai Port	Buoyage(T)
596/2015	Zhujiangkou	Lightbeacon(T)
597/2015	Zhujiangkou	Buoyage(T)
787/2015	Fangcheng Port	Lightbeacon(T)
1053/2015	Naozhou Island Westwards	Buoyage(T)
1174/2015	Tieshan Port	Buoyage(T)
506/2016	Maoming	Buoyage(T)
526/2016	Maoming	Buoyage(T)
527/2016	Maoming	Buoyage(T)
598/2016	Zhujiangkou	Buoyage(T)
666/2016	Zhujiangkou	Buoyage(T)
698/2016	Zhujiangkou	Buoyage(T)
730/2016	Guangzhou Nanshaqu	Buoyage(T)
909/2016	Zhujiangkou	Buoyage(T)
1093/2016	Zhujiangkou	Buoyage(T)
1094/2016	Zhujiangkou	Buoyage(T)
1139/2016	Zhujiangkou	Lightbeacon(T)
1140/2016	Zhujiangkou	Lightbeacon(T)
1184/2016	Daya Bay	Buoyage(T)
1185/2016	Daya Bay	Buoyage(T)
1200/2016	Guangzhou Port	Buoyage(T)
1201/2016	Shuidong Harbour	Lightbeacon(T)
1287/2016	Zhujiangkou	Lightbeacon(T)
18/2017	Guangzhou Port	Buoyage(T)
394/2017	Approaches Beijin Port	Buoyage(T)
395/2017	Beijin Port	Buoyage(T)
396/2017	Zhanjiang Port	Buoyage(T)
557/2017	Maoming Port and Approaches	Buoyage(T)
453/2019	Zhujiangkou	Bridge Construction(T)
1217/2019	Zhujiang River	Anchorage(T)
133/2021	Qinzhou Port and Approaches	Bridge Construction(T)
444/2021	Bohexingang Harbour	Fairway Construction(T)
503/2021	Yamen Channel	Construction(T)
571/2021	Shantou Port	Dredging(T)
657/2021	Yamen Channel and Approaches	Work(T)
660/2021	Qinzhou Port	Bridge Construction(T)

661/2021	Fangcheng Port	Work(T)
918/2021	Bohexingang Harbour	Fairway Construction(T)
1112/2021	Zhujiangkou	Work(T)
1269/2021	Zhujiangkou	Construction(T)
1270/2021	Approaches to Fairway of Yangxi Power Plant	Work(T)
1386/2021	Changsha Port	Bridge Construction(T)
1434/2021	Tieshan Port	Work(T)
1467/2021	Fangcheng Port	Berth Construction(T)
1494/2021	Fangcheng Port	Berth Construction(T)
1525/2021	Qinzhou Port	Bridge Construction(T)
1526/2021	Fangcheng Port	Berth Construction(T)
22/2022	Zhujiangkou	Construction(T)
63/2022	Leizhou Peninsula Eastwards	Work(T)
64/2022	Leizhou Peninsula Eastwards	Work(T)
126/2022	Zhujiangkou	Construction(T)
148/2022	Yangjiang Port	Work(T)
149/2022	Fangcheng Port	Bridge Construction(T)
175/2022	Approaches to Dahao Island	Construction(T)
181/2022	Zhujiangkou	Fairway Construction(T)
195/2022	Zhujiangkou	Bridge Construction(T)
196/2022	Fangcheng Port	Construction(T)
286/2022	Zhujiangkou	Cofferdam Construction(T)
288/2022	Yangjiang Port	Fairway Construction(T)
289/2022	Yangjiang Port	Pier Construction(T)
345/2022	Zhujiangkou	Construction(T)
403/2022	Approaches to Jiazi Port	Work(T)
404/2022	Daya Bay	Pier Construction(T)
447/2022	Jieshi Bay	Submerged Cable(T)
448/2022	Huizhou Port	Pier Construction(T)
450/2022	Approaches to Hailing Island	Submerged Cable(T)
451/2022	Tieshan Port	Berth Construction(T)
453/2022	Hainan Island	Construction(T)
462/2022	Zhanjiang Port	Sand Fetching(T)
489/2022	Jieshi Bay	Reconnaissance(T)
491/2022	Qinzhou Port	Dredging(T)
515/2022	Huizhou Port	Dredging(T)
516/2022	Hainan Island	Work(T)

564/2022	Fangcheng Port	Berth Construction(T)
589/2022	Fangcheng Port	Construction(T)
612/2022	Hainan Island	Construction(T)
624/2022	Zhujiangkou	Lightering(T)
625/2022	Yangjiang Port and Approaches	Reef Exploding(T)
626/2022	Tieshan Port	Dredging(T)
643/2022	Guang'ao Bay	Pier Construction(T)
644/2022	Yangjiang Port and Approaches	Pier Construction(T)
645/2022	Tieshan Port	Dredging(T)
646/2022	Haikang Port Westwards	Drilling(T)
665/2022	Shantou Port	Geological Exploration(T)
666/2022	Shangchuan Island Southwards	Work(T)
667/2022	Hainan Island	Construction(T)
700/2022	Wanshan Archipelago	Construction(T)
701/2022	Approaches to Nanpeng Islands	Installation(T)
702/2022	Yangjiang Port	Pier Construction(T)
703/2022	Approaches to Donghai Island	Dredging(T)
704/2022	Leizhou Peninsula Westwards	Drilling(T)
720/2022	Zhujiangkou	Construction(T)
721/2022	Zhujiangkou	Construction(T)
746/2022	Yanzhou Port	Reconnaissance(T)
747/2022	Huizhou Port	Construction(T)
748/2022	Hainan Island	Construction(T)
811/2022	Shibeishanjiao Southwestwards	Construction(T)
812/2022	Shantou Port	Dredging(T)
813/2022	Hainan Island	Work(T)
860/2022	Yanzhou Port	Reconnaissance(T)
861/2022	Zhujiangkou	Construction(T)
862/2022	Hainan Island	Construction(T)
929/2022	Zhujiangkou	Construction(T)
994/2022	Chaozhou Port	Construction(T)
995/2022	Fangcheng Port	Construction(T)
1057/2022	Shaba and Approaches	Submarine Pipeline(T)
1058/2022	Qiongzou Strait	Drilling(T)
1091/2022	Zhujiangkou	Dredging(T)
1092/2022	Zhanjiang Port	Dredging(T)
1123/2022	Shantou Port	Bridge Construction(T)

1124/2022	Daya Bay	Pier Construction(T)
1125/2022	Qiongzhou Strait	Contruction(T)
1160/2022	Tieshan Port	Pier Construction

HYDROGRAPHIC INFORMATION REPORT SHEET

Name(s) of report sender(s)

Mailing address

Subject

Geographical area

Position or area limit ("PA" indicated if applicable)

.....

Affected chart(s)/publication(s)

Details:

Suggestion(s)/request(s)

.....

Signature :

Date:

HYDROGRAPHIC INFORMATION REPORT SHEET

INSTRUCTIONS

1. Extent of Information to be reported:

a) Discovery or the changes in position, range, depth of uncovered reefs, shoals, wrecks or other obstructions.

b) Discovery or changes of floating objects (e.g buoys, mooring buoys, large scale fishing stakes, floating shipwrecks), magnetic anomalies, discolored water or breakers.

c) Establishments or changes of navigation facilities.

d) Establishments or changes of mooring or berthing facilities (e.g. piers, submarine cables, overhead cables, mooring buoys, breakwaters).

e) Changes in the limit of fairway, anchorages or sailing route.

f) Shortcomings in Chinese coastal port and fairway charts and other relative publications.

2. Instructions:

a) Measuring instrument, methods and time should be specified in expressing the location or scope; and the coordinate system should be indicated (1954 Beijing coordinate system or WGS-84 coordinate system).

b) When position expressed in bearing and distance, the origin should be specified; and when position expressed in latitude and longitude, the number, edition and publisher of chart referred to should be specified.

c) Measuring instrument, methods and time of the obstruction or shoal soundings should be indicated. In addition, the sounding datum and whether it makes corrections for the height of the tide should also be indicated.

d) Elevation of a navigational mark should be accompanied by the datum it referred to, and height of a light should indicate whether it refers to that of the top or that of the center.

e) The report should be signed and affix the official seal.

3. Remarks:

a) The information reported will be checked upon our receipt and then used to the best advantage which may mean inclusion in due weekly edition of Notices to Mariners. Certain amount of compensation will be given to the report senders.

b) Please send the report to Shanghai MSA Survey and Mapping Office. Address: 82 Lane 7, Gongqing Road, Yangpu District, Shanghai.